



Census of India 2011

WEST BENGAL

SERIES-20

PART XII-B

DISTRICT CENSUS HANDBOOK

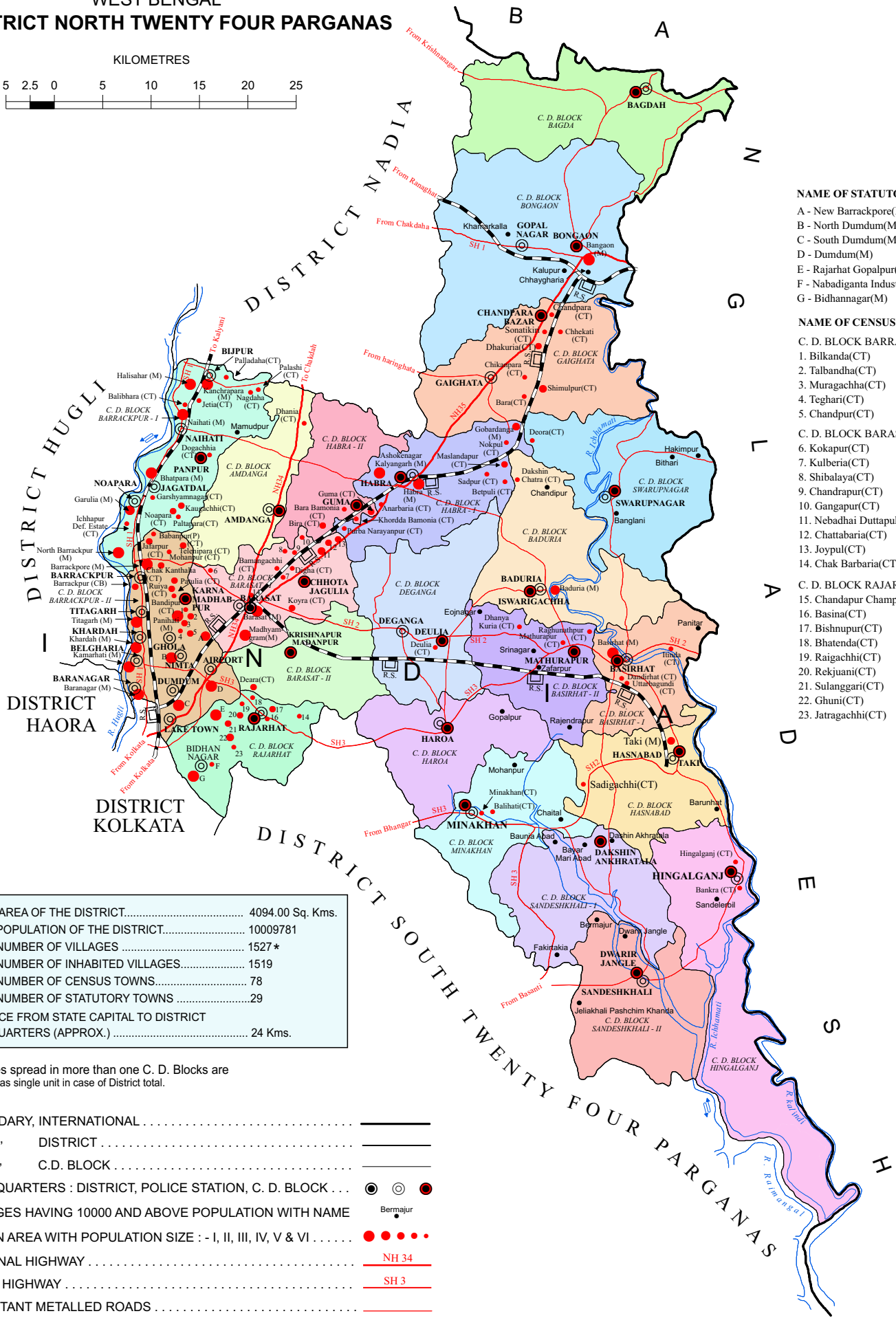
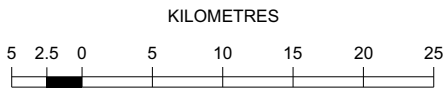
NORTH TWENTY FOUR PARGANAS

VILLAGE AND TOWN WISE
PRIMARY CENSUS ABSTRACT (PCA)



DIRECTORATE OF CENSUS OPERATIONS
WEST BENGAL

INDIA
WEST BENGAL
DISTRICT NORTH TWENTY FOUR PARGANAS



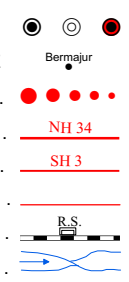
- NAME OF STATUTORY TOWN**
- A - New Barrackpore(M)
 - B - North Dumdum(M)
 - C - South Dumdum(M)
 - D - Dumdum(M)
 - E - Rajarhat Gopalpur(M)
 - F - Nabadiganta Industrial Township
 - G - Bidhannagar(M)

- NAME OF CENSUS TOWN**
- C. D. BLOCK BARRACKPUR - II
 - 1. Bilkanda(CT)
 - 2. Talbandha(CT)
 - 3. Muragachha(CT)
 - 4. Teghari(CT)
 - 5. Chandpur(CT)
 - C. D. BLOCK BARASAT - I
 - 6. Kokapur(CT)
 - 7. Kulberia(CT)
 - 8. Shibalaya(CT)
 - 9. Chandrapur(CT)
 - 10. Gangapur(CT)
 - 11. Nebadhai Duttapukur(CT)
 - 12. Chattabaria(CT)
 - 13. Joypul(CT)
 - 14. Chak Barbaria(CT)
 - C. D. BLOCK RAJARHAT
 - 15. Chandapur Champagachhi(CT)
 - 16. Basina(CT)
 - 17. Bishnupur(CT)
 - 18. Bhatenda(CT)
 - 19. Raigachhi(CT)
 - 20. Rekjua(CT)
 - 21. Sulangari(CT)
 - 22. Ghuni(CT)
 - 23. Jatragachhi(CT)

TOTAL AREA OF THE DISTRICT.....	4094.00 Sq. Kms.
TOTAL POPULATION OF THE DISTRICT.....	10009781
TOTAL NUMBER OF VILLAGES	1527*
TOTAL NUMBER OF INHABITED VILLAGES.....	1519
TOTAL NUMBER OF CENSUS TOWNS.....	78
TOTAL NUMBER OF STATUTORY TOWNS	29
DISTANCE FROM STATE CAPITAL TO DISTRICT HEADQUARTERS (APPROX.)	24 Kms.

* Villages spread in more than one C. D. Blocks are treated as single unit in case of District total.

- BOUNDARY, INTERNATIONAL
- " DISTRICT
- " C.D. BLOCK
- HEADQUARTERS : DISTRICT, POLICE STATION, C. D. BLOCK ...
- VILLAGES HAVING 10000 AND ABOVE POPULATION WITH NAME
- URBAN AREA WITH POPULATION SIZE : - I, II, III, IV, V & VI
- NATIONAL HIGHWAY
- STATE HIGHWAY
- IMPORTANT METALLED ROADS
- RAILWAY LINE WITH STATION, BROAD GAUGE
- RIVER AND STREAM





CENSUS OF INDIA 2011

WEST BENGAL

SERIES-20

PART XII - B

DISTRICT CENSUS HANDBOOK

NORTH TWENTY FOUR PARGANAS

**VILLAGE AND TOWN WISE
PRIMARY CENSUS ABSTRACT (PCA)**



**Directorate of Census Operations
West Bengal**



ANCESTRAL HOUSE OF RISHI BANKIM CHANDRA CHATTOPADHAYA (Partially renovated)

On March 1, 1986, as a result of bifurcation of erstwhile 24 Parganas, North 24 Parganas emerged as a separate district having the name of all the 5 Sub-Divisions - curious enough - starting with the letter "B". A survey of this district is even more curious.

Bankim Chandra Gabesana Kendra is located in the ancestral house of the 'Emperor of Bengali Literature' at Kantalpara, Naihati. It has (i) a museum containing documents and keepsakes on him (ii) a library containing his family collection of books and journals (Rishi Bankim Chandra Granthagar-O-Sangrahashala). The house is the birth-place not only of Bankim Chandra but also of some of his masterpieces, his epoch-making Bengali Periodical 'Bangadarshan' and his famous song 'Bande Mataram' which afterwards became an incantation with the revolutionaries in the Country's struggle for independence against British Raj and is regarded as the Second National Anthem (*Stotra*) of Free India.

Here in this district are several other house of the 19th & 20th Century grates in different walks of life - that of - Surendra Nath, Keshab Chandra, Dinabandhu Mitra, Titumir, Haraprasad Shastri, Rakhaldas Bandapadhaya, Satyendra Nath Dutta, Bibhutibhusan Bandapadhaya and so on. The district has to its credit the Kali Temple at Dakshineswar, the 'Shahi Masjid' at Basirhat, Ramprasha's seat of worship at Halisahar and the Dargah of Pir Gora Chand at Haroa. The district can glory in its having the site of the 'Dhibi' of Khana-Mehir and Chandraketurgarh at Berachampa which widen the scope of our civilization far back to remote past. Clive House at Dum Dum, Hestings House at Barasat, Sepay Mongal Pandey's memorial column and Gandhi Ghat at Barrackpore also are places of historical interest.

Netaji Subhas Chandra Bose International Airport at Dum Dum, Yuba Bharati Krirangan at Salt Lake, works of Man's highest technology, stand well within the territory of this district and the Sundarbans, the world's largest Delta, falls partially within this district and is a triumph of Nature in both its beauty and fierceness.

Contents

		Pages
1	Foreword	1
2	Preface	3
3	Acknowledgement	5
4	History and Scope of the District Census Handbook	7
5	Brief History of the District	9
6	Administrative Setup	12
7	District Highlights - 2011 Census	15
8	Important Statistics	16
9	Section - I Primary Census Abstract (PCA)	
	(i) Brief note on Primary Census Abstract	20
	(ii) District Primary Census Abstract	25
	(iii) Appendix to District Primary Census Abstract Total, Scheduled Castes and Scheduled Tribes Population - Urban Block wise	57
	(iv) Primary Census Abstract for Scheduled Castes (SC)	301
	(v) Primary Census Abstract for Scheduled Tribes (ST)	321
	(vi) Rural PCA-C.D. blocks wise Village Primary Census Abstract	347
	(vii) Urban PCA-Town wise Primary Census Abstract	589
10	Section -II Tables based on Households Amenities and Assets (Rural /Urban) at District and Sub-District level.	
	(i) Table -1: Households by Ownership status and by Number of Dwelling rooms occupied in the District, 2011	683

(ii)	Table -2:	Percentage distribution of Households living in Permanent, Semi permanent and Temporary houses, 2011	684
(iii)	Table -3:	Number and Percentage of Households by main source of Drinking water, 2011	686
(iv)	Table -4:	Number and Percentage of Households by main source of Lighting, 2011	690
(v)	Table -5:	Number and Percentage of Households by type of Latrine facility, 2011	694
(vi)	Table -6:	Number and Percentage of Households by type of Drainage connectivity for waste water outlet, 2011	698
(vii)	Table -7:	Number and Percentage of Households by availability of Kitchen facility, 2011	700
(viii)	Table -8:	Number and Percentage of Households by type of fuel used for Cooking, 2011	702
(ix)	Table -9:	Number and Percentage of Households availing Banking services and number of Households having each of the specified Assets, 2011	706

FOREWORD

The District Census Handbook (DCHB) is an important publication of the Census Organization since 1951. It contains both Census and non Census data of urban and rural areas for each District. The Census data provide information on demographic and socio-economic characteristics of population at the lowest administrative unit i.e. of each Village and Town and ward of the District. The Primary Census Abstract (PCA) part of this publication contains Census data including data on household amenities collected during 1st.phase of the Census i.e. House Listing and Housing Census. The non Census data presented in the DCHB is in the form of Village Directory and Town Directory contain information on various infrastructure facilities available in the village and town viz; education, medical, drinking water, communication and transport, post and telegraph, electricity, banking, and other miscellaneous facilities. Later on, the Telegraph Services were closed by the Government of India on 15th. July, 2013. The data of DCHB are of considerable importance in the context of planning and development at the grass-root level.

2. In the 1961 Census, DCHB provided a descriptive account of the District, administrative statistics, Census tables and Village and Town Directory including Primary Census Abstract. This pattern was changed in 1971 Census and the DCHB was published in three parts: Part-A related to Village and Town Directory, Part-B to Village and Town PCA and Part-C comprised analytical report, administrative statistics, District Census tables and certain analytical tables based on PCA and amenity data in respect of Villages. The 1981 Census DCHB was published in two parts: Part-A contained Village and Town Directory and Part-B the PCA of Village and Town including the SCs and STs PCA up to Tahsil/Town levels. New features along with restructuring of the formats of Village and Town Directory were added. In Village Directory, all amenities except electricity were brought together and if any amenity was not available in the referent Village, the distance in broad ranges from the nearest place having such an amenity, was given.

3. The pattern of 1981 Census was followed by and large for the DCHB of 1991 Census except the format of PCA. It was restructured. Nine-fold industrial classification of main workers was given against the four-fold industrial classification presented in the 1981 Census. In addition, sex wise population in 0-6 age group was included in the PCA for the first time with a view to enable the data users to compile more realistic literacy rate as all children below 7 years of age had been treated as illiterate at the time of 1991 Census. One of the important innovations in the 1991 Census was the Community Development Block (CD Block) level presentation of Village Directory and PCA data instead of the traditional Tahsil/Taluk/PS level presentation.

4. As regards DCHB of 2001 Census, the scope of Village Directory was improved by including some other amenities like banking, recreational and cultural facilities, newspapers & magazines and 'most important commodity' manufactured in a Village in addition to prescribed facilities of earlier Censuses. In Town Directory, the statement on Slums was modified and its coverage was enlarged by including details on all slums instead of 'notified slums'.

5. The scope and coverage of Village Directory of 2011 DCHB has been widened by including a number of new amenities in addition to those of 2001. These newly

added amenities are: Pre-Primary School, Engineering College, Medical College, Management Institute, Polytechnic, Non-formal Training Centre, Special School for Disabled, Community Health Centre, Veterinary Hospital, Mobile Health Clinic, Medical Practitioner with MBBS Degree, Medical Practitioner with no degree, Traditional Practitioner and faith Healer, Medicine Shop, Community Toilet, Rural Sanitary Mart or Sanitary Hardware Outlet in the Village, Community Bio- gas, Sub Post Office, Village Pin Code, Public Call Office, Mobile Phone Coverage, Internet Cafes/ Common Service Centre, Private Courier Facility, Auto/Modified Autos, Taxis and Vans, Tractors, Cycle-pulled Rickshaws, Carts driven by Animals, Village connected to National Highway, State Highway, Major District Road, and Other District Road, Availability of Water Bounded Macadam Roads in Village, ATM, Self-Help Group, Public Distribution System(PDS) Shop, Mandis/Regular Market, Weekly Haat, Agricultural Marketing Society, Nutritional Centers (ICDS), Anganwadi Centre, ASHA (Accredited Social Health Activist), Sports Field, Public Library, Public Reading Room, Assembly Polling station, Birth & Death Registration Office. In the Town Directory, seven Statements containing the details and the data of each Town have been presented viz.; (i)-Status and Growth History of Towns,(ii)- Physical Aspects and Location of Towns, (iii)-Civic and other Amenities, (iv)-Medical Facilities, (v)-Educational, Recreational & Cultural Facilities, (vi)- Industry & Banking, and (vii)- Civic & other amenities in Slums respectively. CD Block wise data of Village Directory and Village PCA have been presented in DCHB of 2011 Census as presented in earlier Census.

6. The data of DCHB 2011 Census have been presented in two parts, Part-A contains Village and Town Directory and Part-B contains Village and Town wise Primary Census Abstract. Both the Parts have been published in separate volumes in 2011 Census.

7. The Village and Town level amenities data have been collected, compiled and computerized under the supervision of Shri Deepak Ghosh, IAS., Director of Census Operation, West Bengal. The task of Planning, Designing and Co-ordination of this publication was carried out by Dr. Pratibha Kumari, Assistant Registrar General (SS) under the guidance & supervision of Dr. R.C.Sethi, Ex-Addl. RGI and Shri Deepak Rastogi present Addl.RGI. Shri A.P. Singh, Deputy Registrar General, (Map) provided the technical guidance in the preparation of maps. Shri A.K. Arora, Joint Director of Data Processing Division under the overall supervision of Shri M.S.Thapa, Addl. Director (EDP) provided full cooperation in preparation of record structure for digitization and validity checking of Village and Town Directory data and the programme for the generation of Village Directory and Town Directory including various analytical inset tables as well as Primary Census Abstract (PCA). The work of preparation of DCHB, 2011 Census has been monitored in the Social Studies Division. I am thankful to all of them and others who have contributed to bring out this publication in time.

(C.Chandramouli)
Registrar General &
Census Commissioner, India

New Delhi.

Dated:- 16-06-2014

PREFACE

The District Census Hand Book or DCHB is the most popular and widely used publication which is compiled and prepared by the Census Organization. The first ever DCHB was published in the year 1951. Thereafter Census Directorate is coming up with the publication of DCHB in every decadal Census and the present volume of DCHB of 2011 is seventh in the series.

Over the time, the contents of DCHB have been changing keeping in track with the requirement of the data user on different amenities. Since DCHB is a compilation of Census and non-Census data, the presentation is being done in two parts, viz. the Part-A and Part-B separately for each district. Part-A contains Village & Town Directory data with some important tables depicting availability of basic civic amenities such as drinking water facilities, educational facilities, post & telegraph facilities, banking facilities etc. at the C.D. Block/Village and Town level. Part-B on the other hand contains District Primary Census Abstract of Total Population including Scheduled Castes and Scheduled Tribes at the C.D. Block/Village level and for urban units like for Statutory Towns and Census Towns, it is ward level. Part-B contains data for sex wise distribution of population, age group of 0-6 years, literate and illiterate, Scheduled Castes and Scheduled Tribes, worker and non-worker data, economic category i.e. cultivator, agricultural labour, household industry worker and other worker.

Apart from the above, DCHB also furnishes a variety of essential information pertaining to the district like brief history, the information about administrative set-up, location, climate, economic resources, land use, transport, industry, trade and commerce, place of historical, archaeological and tourists importance etc. It also provides brief analysis of Census data, presentation of the data through various tables, graphs and maps has made the publication much more attractive and valuable.

Most sincere and deepest gratitude is expressed to Dr. C. Chandramouli, IAS, Registrar General and Census Commissioner, India for his constant inspiration, support and valuable suggestions. The support and assistance of Dr. R.C. Sethi, former Additional Registrar General and Shri Deepak Rastogi, present Additional Registrar General, worth special mentioning. Our earnest gratitude to them. We are also grateful to Dr. A.P. Singh, former Deputy Registrar General (Map) for providing the technical guidance in the preparation of maps and to Dr. Pratibha Kumari, Assistant Registrar General (SS) for her overall supervision. Shri A.K. Arora, Joint Director of Data Processing Division under the overall supervision of Shri M.S. Thapa, Additional Director

(EDP) provided full co-operation in preparation of record structure for digitization and validity checking of Village and Town Directory data and the programme for the generation of Village Directory and Town Directory including various analytical inset tables as well as Primary Census Abstract (PCA). Heartfelt thanks to all the Officers of the Office of the Registrar General, India who contributed their share in befitting manner.

The sincere contributions made by the District Magistrates of all districts, Municipal Commissioners of Kolkata and Haora Municipal Corporations, District Census Officers, Additional District Census Officers (Officer In-charge, Census) and innumerable Village, C.D. Block and Town level officials of all the districts of West Bengal for arranging collection of village and town directory data by the local officials from the villages/towns under their respective jurisdiction are hereby acknowledged with thankfulness.

At this Directorate level, sincere thanks are due to all those who put utmost sincerity and zeal towards the successful completion of this publication within the stipulated time. As it is not feasible to express recognitions individually, a separate page of acknowledgement is included in this publication.

25-08-2015
Kolkata

Directorate of Census Operations, West Bengal

Acknowledgements

- A. The Directorate of Census Operations, West Bengal respectfully acknowledges the devoted, sincere hard work rendered by about two lakhs Census Enumerators, Supervisors and Officials at the District, Block and Municipal levels without whose heroic efforts, the Census 2011 could never be undertaken.
- B. The Census Directorate, West Bengal also gratefully acknowledges the sincere and dedicated work of the following officers/officials of this Directorate associated with the preparation of this District Census Hand Book, 2011 whose hard-work, dedication and diligence has made the publication of this volume possible.

Drafting of Analytical Notes:

Shri Pranab Kumar Majumdar,	Joint Director (Retired)	Dr. Palash Chandra Coomar,	Joint Director
Shri SubhashDasgupta,	Deputy Director	Shri Arunasish Chatterjee,	Deputy Director
Shri P.P. Joy,	Deputy Director	Smt. Keka Ghosh,	Assistant Director
Shri Subhashish Chatterjee,	Assistant Director	Smt. ParnalekhaDasgupta,	Assistant Director
Smt. MoumitaGuha,	Assistant Director	Smt. Sayantika Basu,	Assistant Director
Smt. Tandra Dutta,	Assistant Director	Dr. Utpal Kumar Mandal,	Senior Geographer
Shri PrasunGanguly,	D.E.O. Grade-B		

Data Entry of Village & Town Directory, Generation of Tables at DCO level, Validity Checking :

Smt. LopamudraGhosal,	S.I. Grade II	Shri Siddhartha Chatterjee,	S.I. Grade II
Shri Sandip Kumar Panja,	S.I. Grade II,	Shri Sujita Kumar Pradhan,	S.I. Grade II
Shri Tarun Sarkar,	S.I. Grade II	Shri Arvind,	S.I. Grade II
Smt. NayanaNandan,	S.I. Grade II	Smt. DebsmitaMajumdar,	S.I. Grade II
Shri PrasunGanguly,	D.E.O. Grade B	Shri BibhasKanti Hira,	D.E.O. Grade B
Smt. Arpita Ghosh,	Former Compiler	Smt. Hemlata Singh,	Compiler
Smt. Aditi Goswami,	Compiler	Shri Deepak Kumar,	Compiler

Officers and Officials of Data Centre

Preparation of Maps :

Shri Kailash Das,	Research Officer (Map)	Dr Utpal Kumar Mandal,	Senior Geographer
Shri Pradeep Kumar Das,	Sr. Drawing Assistant	Smt. SumarTopno,	Senior Draughtsman
Shri KartickMurmu,	Senior Draughtsman	Shri AsokMondal,	Senior Draughtsman
Shri Prashanta Roy,	Senior Draughtsman	Shri Sanjib Das,	Senior Draughtsman
Shri TapanBhattacharjee,	Senior Draughtsman		

Preparation of Camera Ready Copy :

Shri PrasunGanguly,	D.E.O. Grade B
---------------------	----------------

Preparation of e-book :

Shri BibhasKanti Hira,	D.E.O. Grade B	Shri Prashant Kumar,	D.E.O. Grade B
Shri PrasunGanguly,	D.E.O. Grade B	Shri Prashanta Roy,	Senior Draughtsman

In-house Printing :

Shri PrasunGanguly,	D.E.O. Grade B	Shri Prashant Kumar,	D.E.O. Grade B
Shri Ashok Pradhan,	MTS	Shri Madhusudan Das,	MTS

ORGI- Data Processing Division

Shri Jaspal Singh Lamba

Ms. Usha

Shri Anurag Gupta

Shri Mukesh K.Mahawar

Ms. Shagufta Nasreen Bhat

Ms. Kiran Bala Saxena

Deputy Director

Assistant Director

DPA Grade 'A'

DPA Grade 'A'

DPA Grade 'A'

Sr. Supervisor

HISTORY AND SCOPE OF THE DISTRICT CENSUS HANDBOOK

The need of data at the grass root level for the administrative and planning purposes at sub micro level as well as academic studies prompted the innovation of District Census Handbook. District Census Handbook is a unique publication from the Census organization which provides most authentic details of census and non-census information from village and town level to district level. The District Census Handbook was firstly introduced during the 1951 Census. It contains both census and non census data of urban as well as rural areas for each district. The census data contain several demographic and socio-economic characteristics of the lowest administrative unit i.e. of each village and town and ward of the district. The non census data comprise of data on availability of various civic amenities and infrastructural facilities etc. at the town and village level which constitute Village Directory and Town Directory part of the DCHB. The data of DCHB are of considerable importance in the context of planning and development at grass-root level.

In 1961 census DCHB provided a descriptive account of the district, administrative statistics, census tables and village and town directory including Primary Census Abstract. This pattern was changed in 1971 Census and the DCHB was published in three parts: Part-A related to village and town directory, Part-B to village and town PCA and Part-C comprised analytical report, administrative statistics, district census tables and certain analytical tables based on PCA and amenity data in respect of villages. The 1981 census DCHB was published in two parts: Part-A contained village and town directory and Part-B the PCA of village and town including the SCs and STs PCA up to tahsil/town levels. New features along with restructuring of the formats of village and town directory were added into it. In Village Directory, all amenities except electricity were brought together and if any amenity was not available in the referent village, the distance in broad ranges from the nearest place having such an amenity, was given.

The pattern of 1981 census was followed by and large for the DCHB of 1991 Census except the format of PCA. It was restructured. Nine-fold industrial classification of main workers was given against the four-fold industrial classification presented in the 1981 census. In addition, sex wise population in 0-6 age group was included in the PCA for the first time with a view to enable the data users to compile more realistic literacy rate as all children below 7 years of age had been treated as illiterate at the time of 1991 census. One of the important innovations in the 1991 census was the Community Development Block (CD Block) level presentation of village directory and PCA data instead of the traditional tahsil/taluk/PS level presentation.

As regards DCHB of 2001 Census, the scope of Village Directory was improved by including some other amenities like banking, recreational and cultural facilities, newspapers & magazines and 'most important commodity' manufactured in a village in addition to prescribed facilities of earlier censuses. In Town Directory, the statement on Slums was modified and its coverage was enlarged by including details on all slums instead of 'notified slums'.

The scope and coverage of Village Directory of 2011 DCHB has been widened by including a number of new amenities in addition to those of 2001. In the Town Directory, seven Statements containing the details and the data of each town have been presented viz.; (i)-Status and Growth History of towns,(ii)- Physical Aspects and Location of Towns, (iii)-Civic and other Amenities, (iv)-Medical Facilities, (v)-Educational, Recreational & Cultural Facilities, (vi)- Industry & Banking, and (vii)- Civic & other amenities in Slums respectively. CD Block wise data of Village Directory and Village PCA have been presented in DCHB of 2011 census as presented in earlier census. The data of DCHB 2011 Census have been presented in two parts, Part-A contains Village and Town Directory and Part-B contains Village and Town wise Primary Census Abstract. Both the Parts have been published in separate volumes in 2011 Census.

Brief history of the District

Before going into the discussion about the district of North Twenty Four Parganas, it may be mentioned that there were no existence of a district named North Twenty Four Parganas that we hear now. The district was named Twenty Four Parganas only. It was only in the year 1986 this district was carved out from the erstwhile Twenty Four Parganas district.

Existence of the land form is evidence from the 2nd century A.D. writing of Ptolemy's Treatise where it is said that the ancient land of Gangaridi was stretched between the rivers Bhagirathi-Hoogly (lower Ganges) and Padma-Meghna. What we know today as Twenty Four Parganas (undivided) was the south and the south-eastern part of the Gangaridi kingdom. Through archaeological excavation at Berachampa village under Deganga P.S., it was known that the area was directly not attached to the Gupta rules but could not avoid their cultural influence. Even when Xuanzang (c. 629-685) visited India, he found 30 Buddhist *Bihar* (monastery) and 100 Hindu temples throughout India of which some of those were in this region. The district was also not a part of Emperor Shashanka's unified Bengali Empire i.e. Gauda, but it is assumed that the district which was the south-west frontier territory of ancient Bengal, was comprised in under the rule of Dharmapala (estimated c. 770-810).

During the middle half of the 16th century A.D., the region was invaded by the Portuguese pirates who used to invade and plunder many of the waterways and loot the prosperous human settlements. People left these places out of fear of being murdered, robbed, raped or captured to be sold as slaves. In the early years of the 17th century, *Maharaja* (King) Pratapaditya fought and resisted the Portuguese. *Maharaja* Pratapaditya was a *Bhuiyan* (feudal lord of Bengal who declared their sovereignty from the Mughal Empire along with another 11 *Bhuyans* together referred as the *Baro Bhuyans* means twelve chieftains) of Jessor, Khulna, Barisal and Greater Twenty Four Parganas. *Maharaja* Pratapaditya was defeated and captured in the battles of Salka and Magrahat by the Mughals. He died in prison on the way to Delhi probably in Benaras.

In the mean time, slowly but steadily the British East India Company was strengthening their position in Bengal. The small rulers of Bengal got their biggest blow when the last independent *Nawab* (King) of Bengal Siraj-ud-Dullah faced defeat in the battle of Plassey (1757). After the battle, the Company assigned it to Lord Clive as a personal *Jaghir* (*zamindari*) and after his death it again came under the direct authority of the Company. Thus the British rule under the mask of a trader started. In 1793, during the rule of Lord Cornwallis, entire Sunderbans were under Twenty Four Parganas. In 1802, some more parganas were attached with the district from Nadia. For administrative purpose, a separate collectorate was established in 1814. Later, Falta and Baranagar was included in the district in 1817, some portions of Nadia's Balanda and Anwarpur in 1820 and in 1824, portion of Barasat, Khulna and Bakhargunge (now in Bangladesh) were also included to it. In 1824, the district headquarters was shifted from Kolkata to Baruipur, but in 1828, it was removed to Alipore. In 1834, the district was split into two districts – Alipore and Barasat, but later these were united again.

In the year 1824, the district got focus when the *sepoys* (soldiers) deployed at Barrackpur declared that they will not take part in the Burma war as crossing the sea was forbidden as per Hindu belief. The European troop opened fire on the mutineers after all negotiations failed on 2nd November. Many of them were killed, some fled and leading mutineers were hanged and the regiment (47th Bengal Infantry Battalion) was struck out of the Army list.

In the year 1857, the second mutiny by the *sepoys* broke out at the then headquarters of the Presidency Division of Bengal, Barrackpore. This mutiny is often referred as the First War of Independence. The mutiny is known to have been triggered by the introduction of the Enfield rifle in place of Musket among the native regiments. The cartridges of the new weapon, being manufactured at the arsenal of the Fort William, contained greased paper. The *sepoys* suspected, and later found true, that the grease was made of the fat of cow or pig, or both, which were highly tabooed among the Indians. In fact the greased paper was required to be torn off by teeth before loading. The rebellion was ignited with Mangal Pandey, a *Sepoy* of the 34th Regiment, stationed at Barrackpore on 20th March, 1857.

After the mutiny, the Queen of England took charge of India from the East India Company and India came under the direct rule of the British Emperor.

A special mention about the *Neel Revolt* or the Indigo Cultivators' Revolt is a must while depicting the history of the district. The cultivation of indigo, an exotic species producing blue colour, was introduced in Bengal in 1777 by a Frenchman named Louis Bounard in two small farms near the French settlement of Chandannagar. In 1788 the Director of the East India Company urged for large scale cultivation under Company's domains with cheap native labour, to reduce the impact of high priced indigo into Great Britain from countries not under English control and to increase the export earning of the company. Consequent upon a big escalation of demand of indigo, used as dyeing agent in textile industry in Europe gave an impetus to some *zamindars* who started cultivation in lands hitherto kept fallow. Soon after the company's servants began to take lease of lands from *zamindars* on *pattani*. The Company favoured them by enacting the Regulation VIII of 1819 which legalised the *pattani* and recognized the right of *pattani taluqdars* as landholders. Annoyed by such developments some of the leading *zamindars* of Bengal including Raja Rammohan Roy and Prince Dwarkanath Tagore lent the whole hearted support to the fighters for 'free trade' in England to end the Company's monopoly over export business in India. There were two types of organization for indigo cultivation. *Nij Chash* meant cultivation under the direct supervision of *Nil Kuthi* with hired landless labourers whereas the *raiya chash* was a system in which the planters used to give loans to the *raiya*s or tenants for cultivation of indigo. The Company gave powers to *zamindars* and *pattanidars* to hold any one in custody for breach of contract by exacting Regulation V of 1830.

In 1830-31 both the *zamindars* and British Planters jointly opposed the peasants who revolted against the cultivation system spread over Barasat, Basirhat and Bangaon Sub-divisions. With the abolition of Company's monopoly and influx of private European traders relation between the two groups became strained. For many reasons internal contradictions among the local landowning class thus increased.

Ultimately during 1859-61 the poor and exploited peasant rose in spontaneous revolt against indigo planters in the Blue Mutiny with at least some passive support from Bengali landlords. In retaliation any failure by a cultivator to act according to the wish of a planter had landed him in the inevitable dungeon of the *nil kuthi* (place where the indigo company's representatives live) and subject to torture.

In Twenty Four Parganas (including areas later added) there were twelve plantations or factories spread over Barasat, Basirhat and Bangaon subdivisions. In fact the material bases of Dinabandhu Mitra's famous play *Nildarpan* (Ducca, 1860) was the Bengal Indigo Company's *kuthi* at Mollahati of Jessore district (presently in Bangladesh) and the main factory at Rudrapur village in the district.

The first notable resistance was led by a farmer of the village of Chaugachha of Nadia district, named Biswanath Sardar (nicknamed 'Bishu-dakat' by *zamindars*) whose area of operation included present day Barasat and Bangaon Sub-divisions of this district. A small *taluqdar* of indigo plantation named Sivnath Ghosh of the village Srirampur in Twenty Four Parganas, also put resistance against an oppressive planter Renny and was supported largely by the peasants.

"Such sporadic struggle and opposition wide spread mainly over the northern part of the district finally found support from the British Government in 1859. Ashley Eden, then Magistrate of Barasat (later Lt. Governor of Bengal) gave his judgment against forcible eviction of *raiya*s for having taken an advance for indigo cultivation without actually doing so. In the same year Herschell, the District Magistrate and Collector, observed that to plant or not to plant indigo could not be a contractual obligation of a *raiya* and that contractual obligation of loan could only be the repayment of same with interest.

Consequent upon these two judgments, as reported by Herschell, hundreds of village headmen or *morols* (*mondol*) rose spontaneously to ask peasants not to cultivate indigo. These developments prompted the government to set up the Indigo Commission in March 1860 and its Report was published in August same year. This Report and further investigation convinced the Lt. Governor of Bengal John Peter Grant to declare that no contract to cultivate indigo should be forced on an unwilling peasant. Thereafter, the indigo cultivation under European Enterprises dwindled sharply in Bengal. In 1892 a chemist named Bayer invented the process of

manufacturing synthetic blue which reduced the demand of organic indigo in European market, resulting the final withdrawal of indigo cultivation from India." *(re-printed from the District Census Handbook, North Twenty Four Parganas, 2001)*

In the year 1905, some portion of the district around the Sundarbans was detached and linked with neighbouring Khulna and Barishal districts. These portions, till today, are under the main land of neighbouring country Bangladesh.

After India's Independence, an administrative reform committee in the year 1983 under the Chairmanship of Dr. Ashok Mitra suggested to split the district into two. As per their recommendation, the district was bifurcated into two parts in the year 1986 i.e. North Twenty Four Parganas and South Twenty Four Parganas. It may be noted that the satellite township of Kolkata i.e. Bidhannagar or Salt Lake City is included in this district.

Administrative Set Up

(i) Region of the State where the District is located :

The erstwhile Twenty Four Parganas district was bifurcated on 1st March 1986 into two parts viz. North Twenty Four Parganas and South Twenty Four Parganas. Before bifurcation, the district of Twenty Four Parganas was the largest district in West Bengal. The district lies between latitude 22°8" N latitude to 23°16" N and 88°18" E to 89°4" E longitude covering an area of 4,094 sq. km. On the north the district has its boundary with Nadia district and Khulna Division of Bangladesh. The entire east has an international boundary with Bangladesh. To the south lies the district of South Twenty Four Parganas and Kolkata. On the west the district is bounded by the districts of Kolkata, Haora and Hugli. Barasat is the district Head Quarters.

(ii) Total number of C.D. Blocks or the next Administrative units of the District and changes therein including Jurisdictional Changes during 2001-2011 :

The district of North Twenty Four Parganas has five Sub-divisions namely (i) Bongaon (ii) Barasat (iii) Barrackpur (iv) Bidhannagar, and (v) Basirhat. Bongaon Sub-division has 1 municipality namely Bongaon (M) and 3 Community Development (C.D.) Blocks namely Bagdah, Bongaon and Gaighata. Barasat Sub-division has 6 municipalities namely Habra (M), Gobardanga (M), Ashokenagar-Kalyangarh (M), Barasat (M), Madhyamgram (M) and Rajarhat-Gopalpur (M). There are 7 C.D. Blocks in this Sub-division i.e. Habra-I, Habra-II, Barasat-I, Barasat-II, Amdanga, Deganga and Rajarhat. Barrackpore Sub-division consists of 16 municipalities viz. Kanchrapara (M), Halisahar (M), Naihati (M), Bhatpara (M), Garulia (M), North Barrackpur (M), Barrackpur (M), Titagarh (M), Khardah (M), Panihati (M), New Barrackpur (M), Kamarhati (M), Baranagar (M), Dum Dum (M), South Dum Dum (M) and North Dum Dum (M). There are only 2 C.D. Blocks in this Sub-division viz. Barrackpur-I and Barrackpur-II. Bidhannagar Sub-division consist of only 1 municipality namely Bidhannagar Municipality and no C.D. Block. Basirhat Sub-division consists of 3 municipalities namely Baduria (M), Taki (M) and Basirhat (M). There are 10 C.D. Blocks in this Sub-division viz. Baduria, Haroa, Minakhan, Swarupnagar, Hasnabad, Hingalganj, Sandeshkhali-I, Sandeshkhali-II, Basirhat-I and Basirhat-II.

(iii) Total number of Towns/Villages etc. :

The remaining urban units are classified as Census Towns or Non-municipal towns numbering 78 and namely Chandpara (CT), Chhekati (CT), Sonatikiri (CT), Dhakuria (CT), Chikanpara (CT), Shimulpur (CT), Bara (CT), Deora (CT), Nokpul (CT), Maslandapur (CT), Sadpur (CT), Betpuli (CT), Anarbaria (CT), Purbba Narayanpur (CT), Guma (CT), Bara Bamonnia (CT), Khorddabamonnia (CT), Bira (CT), Dhania (CT), Palladaha (CT), Palashi (CT), Nagdaha (CT), Jetia (CT), Balibhara (CT), Dogachhia (CT), Garshyamnagar (CT), Noapara (P) (CT), Kaugachhi (CT), Paltapara (CT), Ichhapur Defense Estate (CT), Babanpur (P) (CT), Jafarpur (CT), Mohanpur (CT),

Teleni Para (CT), Chak Kanthalia (CT), Ruiya (CT), Patulia (CT), Bandipur (CT), Talbandha (CT), Bilkanda (CT), Muragachha (CT), Teghari (CT), Chandpur (CT), Kokapur (CT), Shibalaya (CT), Gangapur (CT), Chandrapur (CT), Nabadhai Duttapukur (CT), Chatta Baria (CT), Joypul (CT), Digha (CT), Kulberia (CT), Bamangachhi (CT), Chak Barbaria (CT), Koyra (CT), Deara (CT), Deulia (CT), Dakshin Chatra (CT), Itinda (CT), Dandirhat (P) (CT), Uttar Bagundi (CT), Dhanyakuria (CT), Mathurapur (CT), Raghunathpur (P) (CT), Raigachhi (CT), Rekjuani (CT), Bhatenda (CT), Basina (CT), Bishnupur (CT), Chandapur Champagachhi (CT), Jatragachhi (CT), Ghuni (CT), Sulanggari (CT), Minakhan (CT), Balihati (CT), Sadigachhi (CT), Hingalganj (CT) and Bankra (CT). There is no Municipal Corporation in the district.

A total of 1,519 villages are distributed in 22 C.D. Blocks of the district.

(iv) If the District is newly created, the area from which it has been carved out :

It is not a newly created district.

(v) Urban Local Bodies :

India has seen the formation of urban local bodies since the time of Indus Valley Civilization. The first Municipal Corporation was set up at erstwhile Madras (now Chennai) under a charter granted by James-II during the British rule in 1687. There are different types of urban local bodies, namely, Municipal Corporations, Municipal Councils, Municipalities, Notified Area Committees, Cantonment Boards etc. Except the Cantonment Boards all other types of municipal bodies are governed by the state municipal laws. Cantonment Boards are controlled by the Central Act called Cantonment Acts, 1924. A municipality is constituted with elected members of the inhabitants of a city or town and municipal corporations, and is created by the enactment of State Legislatures or of Parliament in case of Union Territories. The area which does not fulfill all the conditions lay down as necessary for the constitution of a municipality or it may also be created for newly developing towns or areas are known as Notified Area Committee. Except Notified Area, the councils of all these corporate bodies comprise of elected members of the public through adult franchise (citizen of 18 years and above) based on secret ballot. The notified area is governed by the State Governments through a body nominated by it. Apart from overall planning, creation and maintenance of Civil Administration, the primary object of every urban local body is to provide certain civic amenities to the people.

North Twenty Four Parganas district has 27 municipalities, 22 Panchayat Samities and 200 Gram Panchayats. It may be mentioned that both Kanchrapara and Bhatpara is a combination of municipality and out growth. Barrackpur Cantonment falls under Cantonment Board and Nabadiganta falls under Industrial Township.

Civil Administration :

The Civil Administration of the district is consisted of District Magistrate as the Principal Executive of the district along with 5 Sub-divisional Officers (S.D.O.s) being Sub-divisional

heads. The C.D. Blocks are headed by the Block Development Officers under the control of the S.D.O.s. Under the Police Administration, Superintendent of Police is the head of the district. There are 6 Additional Superintendent of Police to assist him. Five Sub-divisional Police Officers are in charge of five Sub-divisions of the district. There are Inspector In-Charges or Officer-In-Charges for 40 Police Stations. From the Judicial point of view, District Judge is the head of the District Judiciary and Sub-divisional Judicial Magistrates are the head at the Sub-divisional levels.

District Highlights - 2011 Census

- North 24 Parganas District comprises of 22 C.D. Blocks and 29 Statutory Towns.
- There are total 1527 Villages and 78 Census Towns in the District.
- North 24 Parganas is the most populated District of the State and it ranks 3rd in terms of Child (0-6 year's) Population in the State.
- North 24 Parganas District occupies 2nd position in terms of Scheduled Caste Population in the State.
- North 24 Parganas District occupies 9th position in terms of Scheduled Tribe Population in the State.
- The percentage of urban share of Population of North 24 Parganas District has expanded from 54.3% (2001 Census) to 57.3% (2011 Census) of total Population of respective Census.
- North 24 Parganas District ranks 14th in decadal Population growth rate among the Districts with 12.0%.
- The density of Population (Population per square km) of the District is 2,445 per square km which makes its rank 3rd in the State.
- The Sex Ratio of the District is 955 (No. of females per 1000 males) which is higher than the State's Sex ratio (950) and it ranks 7th in the State and slides down to 12th position when only rural Sex ratio (947) is considered. In case of Scheduled Caste Population it ranks 9th (945). For Scheduled Tribe Population the Sex ratio is 972 and it ranks 12th along with Murshidabad District.
- In case of proportion of Child Population (0-6 years), North 24 Parganas District ranks 16th in the State (9.6%).
- North 24 Parganas District has experienced slight decline in Child Sex Ratio (CSR) from 958 in 2001 Census to 956 in 2011 Census vis-à-vis the State decline from 960 in 2001 Census to 956 in 2011 Census has been noticed.
- Literacy Rate of the District is 84.1% (higher than the State average of 76.3%) thereby making its rank 3rd in the State.
- The Work Participation Rate has risen from 33.4 (in 2001 Census) to 35.7 (in 2011 Census) and in this case it ranks 17th in the State.
- In North 24 Parganas District the percentage of Main Workers to Total Workers has dropped from 87.8 in 2001 Census to 85.6 in 2011 Census similar to the State where the percentage 78.1 in 2001 Census dips into 73.9 in 2011 Census.
- There are 25 (Thirty six) Villages having Population 10,000 and above.
- ChakKhamarpara (Basirhat-II C.D. Block) is the least populated Village in the District with Population 11.
- Banglani (Swarupnagar C.D. Block) is the most populated (Population 24,422) Village in the District.
- Bongaon C.D. Block has the highest number of Villages (150) and Barrackpur-II C.D. Block has the lowest number of Villages (15) in the District.
- North 24 Parganas District stands 10th in terms of area (4094.00 sq km) in the State.
- Other Workers constitute the main work force i.e. 70.8 percent of Total Workers.
- There are 9 uninhabited Villages in the District.

Important Statistics

		State	District		
Number of Villages	Total	40,203	1,527		
	Inhabited	37,468	1,518		
	Uninhabited	2,735	9		
Number of Towns	Statutory	129	29		
	Census	780	78		
	Total	909	107		
Number of Households	Normal	20,309,872	2,341,187		
	Institutional	41,796	5,104		
	Houseless	28,647	2,392		
Population	Total	Persons	91,276,115	10,009,781	
		Males	46,809,027	5,119,389	
		Females	44,467,088	4,890,392	
	Rural	Persons	62,183,113	4,277,619	
		Males	31,844,945	2,196,554	
		Females	30,338,168	2,081,065	
	Urban	Persons	29,093,002	5,732,162	
		Males	14,964,082	2,922,835	
		Females	14,128,920	2,809,327	
Percentage Urban Population		31.87	57.27		
Decadal Population Growth 2001-2011					
		Number	Percentage	Number	Percentage
Persons		11,099,918	13.84	1,086,772	12.18
Males		5,343,042	12.89	486,426	10.50
Females		5,756,876	14.87	600,346	13.99
Area (in sq Km.)		88752		4094.00	
Density of Population (Persons per sq Km.)		1028		2445	
Sex Ratio		950		955	
(Number of females per 1000 males)					
Rural		953		947	
Urban		944		961	

Important Statistics					
		State		District	
		Number	Percentage	Number	Percentage
Literates	Persons	61,538,281	76.26	7,608,693	84.06
	Males	33,818,810	81.69	4,056,046	87.61
	Females	27,719,471	70.54	3,552,647	80.34
Scheduled Castes	Persons	21,463,270	23.51	2,169,084	21.67
	Males	11,003,304	23.51	1,115,458	21.79
	Females	10,459,966	23.52	1,053,626	21.54
Scheduled Tribes	Persons	5,296,953	5.8	264,597	2.64
	Males	2,649,974	5.66	134,179	2.62
	Females	2,646,979	5.95	130,418	2.67
Workers and Non-Workers					
Total Workers (Main and Marginal)	Persons	34,756,355	38.08	3,571,624	35.68
	Males	26,716,047	57.07	2,945,189	57.53
	Females	8,040,308	18.08	626,435	12.81
(i) Main Workers	Persons	25,686,630	28.14	3,055,630	30.53
	Males	21,678,279	46.31	2,630,907	51.39
	Females	4,008,351	9.01	424,723	8.68
(ii) Marginal Workers	Persons	9,069,725	9.94	515,994	5.15
	Males	5,037,768	10.76	314,282	6.14
	Females	4,031,957	9.07	201,712	4.12
Non-Workers	Persons	56,519,760	61.92	6,438,157	64.32
	Males	20,092,980	42.93	2,174,200	42.47
	Females	36,426,780	81.92	4,263,957	87.19
Category of Workers (Main & Marginal)					
(i) Cultivators	Persons	5,116,688	14.72	288,058	8.07
	Males	4,500,041	16.84	266,507	9.05
	Females	616,647	7.67	21,551	3.44
(ii) Agricultural Labourers	Persons	10,188,842	29.32	599,039	16.77
	Males	7,452,814	27.9	509,401	17.30
	Females	2,736,028	34.03	89,638	14.31
(iii) Workers in household industry	Persons	2,464,124	7.09	155,762	4.36
	Males	1,114,683	4.17	81,434	2.76
	Females	1,349,441	16.78	74,328	11.87
(iv) Other Workers	Persons	16,986,701	48.87	2,528,765	70.80
	Males	13,648,509	51.09	2,087,847	70.89
	Females	3,338,192	41.52	440,918	70.39

Section - I

Primary Census Abstract (PCA)

Brief Note on Primary Census Abstract

Introduction:

The Indian Census has the reputation of being one of the best in the world. The first Census in India was conducted in the year 1872. This was conducted at different points of time in different parts of the country. In 1881 a Census was taken for the entire country simultaneously. Since then, Census has been conducted every ten years, without a break. Thus, the Census of India 2011 was the fifteenth in this unbroken series since 1872, the seventh after independence and the second census of the third millennium and twenty first century. The census has been uninterruptedly continued despite of several adversities like wars, epidemics, natural calamities, political unrest, etc.

The Census of India is conducted under the provisions of the Census Act 1948 and the Census Rules, 1990. In Censuses until 1931, a synchronous de-facto method was adopted wherein the Census was conducted throughout the country on a single night. This being a very costly affair and involved the deployment of very large force at one point of time was given up in 1941. Since then the same methodology has been followed in all the Censuses. It is a gigantic operation and considered to be the single largest, complex, peace time administrative exercise in the world.

The Census Operation in India is carried out in two distinct but inter connected phases - the House listing and Housing Census followed by the Population Enumeration. During the first phase of Census 2011 i.e., House listing and Housing Census, the buildings, census houses and households were identified and systematically listed in the House Listing and Housing Census Schedule during the period April to September, 2010 in different States/Union Territories. Apart from listing of houses, some useful data on the amenities available to the households was also collected for assessing condition of human settlements, housing deficits etc.

Censuses prior to Census 2001 had the system of collecting the information through Individual Slip which was a key schedule for every individual. The information collected through slip was then compiled for a household. Some information was also collected in addition to this for the household. During 2001 Census a comprehensive Household Schedule was adopted replacing the individual slip concept. In 2011 Census also similar household schedule was used for canvassing. The scope of demographic, socio-economic parameters has been widened in every census.

2. Population Enumeration - Census 2011:

The field work of the second phase i.e. Population Enumeration was carried out during February-March, 2011. One of the essential features of Population Enumeration in the second phase was that each person was enumerated and her/his individual particulars were collected at a well-defined point of time.

The Census moment and the reference date for the Census of India 2011 was 00:00 hours of 1st March, 2011. The enumeration was conducted from 9th February to 28th February, 2011 along with a revisional round from 1st March, 2011 to 5th March, 2011 synchronously all over the country except for few specific areas of the Jammu & Kashmir, Himachal Pradesh and Uttarakhand states that remain snowbound in February. In these locations the population enumeration was done from 11th September, 2010 to 30th September, 2010 along with a revisional round from 1st October, 2010 to 5th October, 2010. The reference date for the census in snow bound non-synchronous areas of these states was 00.00 hours of the first day of October, 2010. In addition to the coverage during House listing & Housing Census, the enumeration of the Houseless population was carried out on the night of 28th February, 2011, as has been the usual practice. For the purpose of Census, certain areas where the access of the civilian enumerators was not permissible due to security reasons termed as 'Special Charges' such as the Defence and strictly Military/Para-Military areas, including operational areas were also covered. Such areas were not covered during the House listing & Housing Census. In addition to the defence/para-military areas, Special Charges also included certain factory areas, certain colonies, sensitive areas, scientific establishments, etc. These also formed Special Charges as these were not accessible by the usual census enumerator.

3. Quality Assurance:

A Task Force for Quality Assurance (TFQA) functioned under the chairmanship of the RG & CCI. Experienced officers of the different divisions of the organization i.e. Heads and senior officers of the Census Division, Data Processing Division, Map Division, Demography Division and Social Studies Division comprised the TFQA. The Directors of Census Operations were co-opted as members whenever the TFQA discussed the data for their States/Union territories. The main objective of constituting the TFQA was to subject the data to stringent validation checks and ensure its quality before release as it was expedient to be satisfied itself about the quality of data before putting the same in public domain.

The Directors and their senior officers were involved at all levels with respect to the quality and the coverage of their states/Uts. The TFQA intensively scrutinized coverage and content parameters including edit and imputation logic. The most important aspect of the data quality was to ensure complete coverage of all geographical areas especially for the population enumeration phase where the data is disseminated right up to the village level in the rural areas and the ward level in the urban areas. Thus ensuring the complete coverage and correct geographical linkage of each enumeration block was one of the major planks of the quality control, especially for small area population statistics. The content was scrutinized mainly through the process of internal consistency, comparison with similar data in the past and also through validation with likewise data if available, from external sources. Quite often the local knowledge and perception was looked at to understand both the existing and the new emerging trends of

population distribution and characteristics. A very comprehensive check and edit mechanism was put in place to objectively examine the preliminary Census 2011 Population Enumeration results and finally clear them for use. The population data was cleared only after the full possible satisfaction of the TFQA.

The entire work relating to the data validation and scrutiny was completed by all the States/Union territories under the overall supervision and monitoring of the Census Division of the Office of the Registrar General, India with active cooperation and support of the Social Studies Division, Data Processing Division, Data Dissemination Division and Map Division.

4. Primary Census Abstract:

The Primary Census Abstract which is important publication of 2011 Census gives basic information on Area, Total Number of Households, Total Population, Scheduled Castes, Scheduled Tribes Population, Population in the age group 0-6, Literates, Main Workers and Marginal Workers classified by the four broad industrial categories, namely, (i) Cultivators, (ii) Agricultural Labourers, (iii) Household Industry Workers, and (iv) Other Workers and also Non-Workers. The characteristics of the Total Population include Scheduled Castes, Scheduled Tribes, Institutional and Houseless Population and are presented by sex and rural-urban residence.

In 1981 census main workers were presented into four categories. As regards 1991 Census, the nine-fold industrial classification of main workers has been given in the Primary Census Abstract. One of the important features of the Primary Census Abstract of 1991 Census was the presentation of population of the age group 0-6 which is continued in 2001 and 2011 Census. All the children of age 6 years or less have been treated as illiterate even if the child is going to a school and may have picked up reading and writing. This will help the data users in better analysis and understanding of the literacy data as the literacy rate is calculated with 7 years and above population and it is referred as effective literacy rate. In 2001 and 2011 census four categories of main workers have been given in the Primary Census Abstract.

5. Level of Presentation of PCA data in District Census Handbooks:

The format of Primary Census Abstract (PCA) adopted in the DCHB of 2001 Census has been continued for 2011 Census as the data on four categories of works have been presented similar to 2001 census. The Primary Census Abstract data in different PCAs are presented at different levels. The level of presentation of Primary Census Abstracts in DCHB is as under:

1. District Primary Census Abstract -District/C.D. Block/Town.
2. Primary Census Abstract for Scheduled Castes- District/C.D. Block/Town.
3. Primary Census Abstract for Scheduled Tribes -District/C.D. Block/Town.
4. Village Primary Census Abstract -C.D. Block/Village wise.
5. Urban Primary Census Abstract- Town/Ward level.

The PCA Data for villages was presented C.D. Block wise for the first time in 1991 Census. This practice is continued in 2001 and 2011 Census. The term 'Total Population' includes the Scheduled Castes, the Scheduled Tribes, the Institutional and the Houseless populations. An appendix to District Primary Census Abstract has also been furnished showing urban enumeration block-wise particulars on Total Population, the Scheduled Castes Population and the Scheduled Tribes Population for each town.

6. Area Figures:

The area figures supplied by local revenue authorities of the district in respect of tahsils, Police Stations and by the local bodies in respect of towns are given in square kilometers. The area figures of the villages supplied by the Tahsildars in acres have been converted and shown in hectares. The area figures of the C.D. Block are the total of the village areas coming under each C.D. Block. The area figures for the district are the same as adopted by the Surveyor General of India to maintain uniformity at the national level.

District Primary Census Abstract

DISTRICT CENSUS HANDBOOK : NORTH TWENTY FOUR PARGANAS

DISTRICT PRIMARY

Location code number	District/ CD Block/ Town	Total/ Rural/ Urban	Area in Square Kilometre	Number of households	Total population (including institutional and houseless population)			Population in the age-group 0-6		
					Persons	Males	Females	Persons	Males	Females
1	2	3	4	5	6	7	8	9	10	11
337	North Twenty Four Parganas - District	Total	4,094.00	2,348,683	10,009,781	5,119,389	4,890,392	957,973	489,824	468,149
		Rural	3,470.09	993,234	4,277,619	2,196,554	2,081,065	491,418	250,731	240,687
		Urban	623.91	1,355,449	5,732,162	2,922,835	2,809,327	466,555	239,093	227,462
0163	Bagda	Total	233.47	57,502	242,974	125,270	117,704	24,801	12,589	12,212
		Rural	233.47	57,502	242,974	125,270	117,704	24,801	12,589	12,212
		Urban	0.00	-	-	-	-	-	-	-
0164	Bongaon	Total	336.72	90,774	380,903	196,487	184,416	37,209	18,962	18,247
		Rural	336.72	90,774	380,903	196,487	184,416	37,209	18,962	18,247
		Urban	0.00	-	-	-	-	-	-	-
0165	Gaighata	Total	243.30	79,503	330,287	169,216	161,071	29,228	14,796	14,432
		Rural	226.27	63,779	265,526	136,500	129,026	23,793	12,108	11,685
		Urban	17.04	15,724	64,761	32,716	32,045	5,435	2,688	2,747
322772	Chandpara (CT)	Urban	1.70	1,741	7,113	3,655	3,458	604	302	302
322773	Chhekati (CT)	Urban	1.87	1,196	4,995	2,576	2,419	390	197	193
322774	Sonatikiri (CT)	Urban	0.77	1,685	6,919	3,500	3,419	531	258	273
322775	Dhakuria (CT)	Urban	2.36	2,532	10,165	5,054	5,111	836	417	419
322776	Chikanpara (CT)	Urban	2.72	2,349	9,594	4,784	4,810	760	380	380
322777	Shimulpur (CT)	Urban	5.87	5,020	20,803	10,504	10,299	1,868	916	952
322778	Bara (CT)	Urban	1.74	1,201	5,172	2,643	2,529	446	218	228
0166	Swarupnagar	Total	215.13	61,611	256,075	131,510	124,565	25,896	13,257	12,639
		Rural	213.54	60,535	251,715	129,255	122,460	25,600	13,091	12,509
		Urban	1.59	1,076	4,360	2,255	2,105	296	166	130
322844	Deora (CT)	Urban	1.59	1,076	4,360	2,255	2,105	296	166	130
0167	Habra - I	Total	117.36	54,120	225,200	116,027	109,173	22,325	11,491	10,834
		Rural	106.69	41,783	175,651	90,735	84,916	17,952	9,238	8,714
		Urban	10.67	12,337	49,549	25,292	24,257	4,373	2,253	2,120
322900	Nokpul (CT)	Urban	1.71	1,941	7,737	4,030	3,707	671	341	330
322901	Maslandapur (CT)	Urban	1.70	2,685	10,790	5,519	5,271	879	465	414
322902	Sadpur (CT)	Urban	1.63	1,999	7,773	3,946	3,827	641	342	299
322903	Betpuli (CT)	Urban	2.01	2,408	9,404	4,777	4,627	833	413	420
322904	Anarbaria (CT)	Urban	1.16	1,362	5,895	2,973	2,922	582	297	285
322905	Purbba Narayanpur (CT)	Urban	2.47	1,942	7,950	4,047	3,903	767	395	372
0168	Habra - II	Total	112.68	42,344	176,490	90,466	86,024	19,756	10,078	9,678
		Rural	104.69	33,763	140,675	72,210	68,465	16,040	8,175	7,865
		Urban	7.99	8,581	35,815	18,256	17,559	3,716	1,903	1,813
322982	Guma (CT)	Urban	2.30	2,904	12,025	6,089	5,936	1,190	593	597
322983	Bara Bamonnia (CT)	Urban	0.76	1,780	7,193	3,683	3,510	675	343	332
322984	Khorddabamonnia (CT)	Urban	1.01	1,363	5,856	3,013	2,843	756	394	362
322985	Bira (CT)	Urban	3.91	2,534	10,741	5,471	5,270	1,095	573	522
0169	Amdanga	Total	139.28	43,636	191,673	98,618	93,055	22,689	11,517	11,172
		Rural	135.63	42,036	185,014	95,215	89,799	22,076	11,212	10,864
		Urban	3.65	1,600	6,659	3,403	3,256	613	305	308
323066	Dhania (CT)	Urban	3.65	1,600	6,659	3,403	3,256	613	305	308
0170	Barrackpur - I	Total	88.24	46,601	194,333	99,434	94,899	17,724	9,077	8,647
		Rural	65.87	22,254	94,278	48,354	45,924	9,392	4,793	4,599
		Urban	22.37	24,347	100,055	51,080	48,975	8,332	4,284	4,048
323105	Palladaha (CT)	Urban	1.77	1,414	5,994	3,052	2,942	472	246	226
323106	Palashi (CT)	Urban	3.49	1,697	6,748	3,461	3,287	537	290	247
323107	Nagdaha (CT)	Urban	3.07	1,979	8,192	4,167	4,025	737	364	373
323108	Jetia (CT)	Urban	1.97	1,577	6,349	3,246	3,103	415	223	192
323109	Balibhara (CT)	Urban	1.82	1,968	8,521	4,376	4,145	785	409	376
323110	Dogachhia (CT)	Urban	2.20	1,369	5,705	2,957	2,748	487	262	225
323111	Garshyamnagar (CT)	Urban	1.08	1,956	7,611	3,840	3,771	558	283	275
323112	Noapara (P) (CT)	Urban	1.10	2,613	10,819	5,524	5,295	1,013	518	495
323113	Kaugachhi (CT)	Urban	1.83	4,202	17,001	8,612	8,389	1,379	681	698
323114	Paltapara (CT)	Urban	1.72	1,574	6,408	3,293	3,115	614	321	293
323115	Ichhapur Defence Estate (CT)	Urban	2.31	1,268	5,219	2,700	2,519	486	248	238

PRIMARY CENSUS ABSTRACT

CENSUS ABSTRACT

Scheduled Castes population			Scheduled Tribes population			Literates			Total/ Rural/ Urban	District/ CD Block/ Town
Persons	Males	Females	Persons	Males	Females	Persons	Males	Females		
12	13	14	15	16	17	18	19	20	3	2
2,169,084	1,115,458	1,053,626	264,597	134,179	130,418	7,608,693	4,056,046	3,552,647	Total	North Twenty Four Parganas - District
1,252,699	646,150	606,549	196,920	99,676	97,244	2,929,366	1,593,026	1,336,340	Rural	
916,385	469,308	447,077	67,677	34,503	33,174	4,679,327	2,463,020	2,216,307	Urban	
133,170	68,805	64,365	12,960	6,503	6,457	164,283	90,492	73,791	Total	Bagda
133,170	68,805	64,365	12,960	6,503	6,457	164,283	90,492	73,791	Rural	
-	-	-	-	-	-	-	-	-	Urban	
177,503	91,763	85,740	13,765	6,969	6,796	273,967	149,598	124,369	Total	Bongaon
177,503	91,763	85,740	13,765	6,969	6,796	273,967	149,598	124,369	Rural	
-	-	-	-	-	-	-	-	-	Urban	
162,281	82,882	79,399	5,797	2,889	2,908	247,838	134,183	113,655	Total	Gaighata
122,916	63,027	59,889	5,517	2,755	2,762	196,744	107,126	89,618	Rural	
39,365	19,855	19,510	280	134	146	51,094	27,057	24,037	Urban	
3,956	2,015	1,941	37	18	19	5,665	3,036	2,629	Urban	Chandpara (CT)
889	474	415	1	-	1	3,832	2,083	1,749	Urban	Chhekati (CT)
2,048	1,063	985	55	26	29	5,845	3,054	2,791	Urban	Sonatikiri (CT)
4,648	2,277	2,371	50	25	25	7,849	4,099	3,750	Urban	Dhakuria (CT)
8,812	4,413	4,399	36	13	23	8,058	4,152	3,906	Urban	Chikanpara (CT)
14,734	7,427	7,307	71	37	34	15,758	8,454	7,304	Urban	Shimulpur (CT)
4,278	2,186	2,092	30	15	15	4,087	2,179	1,908	Urban	Bara (CT)
79,534	41,119	38,415	648	363	285	178,557	96,711	81,846	Total	Swarupnagar
78,012	40,322	37,690	530	302	228	174,841	94,710	80,131	Rural	
1,522	797	725	118	61	57	3,716	2,001	1,715	Urban	
1,522	797	725	118	61	57	3,716	2,001	1,715	Urban	Deora (CT)
77,965	40,218	37,747	6,376	3,258	3,118	168,687	91,058	77,629	Total	Habra - I
59,028	30,529	28,499	5,520	2,833	2,687	129,394	70,178	59,216	Rural	
18,937	9,689	9,248	856	425	431	39,293	20,880	18,413	Urban	
3,936	2,042	1,894	42	21	21	6,047	3,302	2,745	Urban	Nokpul (CT)
3,954	2,007	1,947	53	29	24	8,708	4,620	4,088	Urban	Maslandapur (CT)
1,714	861	853	458	234	224	6,325	3,322	3,003	Urban	Sadpur (CT)
3,503	1,786	1,717	134	65	69	7,569	4,033	3,536	Urban	Betpuli (CT)
3,675	1,881	1,794	134	60	74	4,432	2,333	2,099	Urban	Anarbaria (CT)
2,155	1,112	1,043	35	16	19	6,212	3,270	2,942	Urban	Purbba Narayanpur (CT)
31,665	16,193	15,472	4,075	2,044	2,031	127,039	68,148	58,891	Total	Habra - II
23,239	11,962	11,277	3,684	1,855	1,829	99,407	53,407	46,000	Rural	
8,426	4,231	4,195	391	189	202	27,632	14,741	12,891	Urban	
3,534	1,755	1,779	192	98	94	9,479	5,030	4,449	Urban	Guma (CT)
2,857	1,451	1,406	79	31	48	5,745	3,098	2,647	Urban	Bara Bamonnia (CT)
611	301	310	9	2	7	4,047	2,211	1,836	Urban	Khorrdabamonnia (CT)
1,424	724	700	111	58	53	8,361	4,402	3,959	Urban	Bira (CT)
34,810	17,968	16,842	2,876	1,471	1,405	136,350	73,244	63,106	Total	Amdanga
33,175	17,137	16,038	2,611	1,343	1,268	130,939	70,332	60,607	Rural	
1,635	831	804	265	128	137	5,411	2,912	2,499	Urban	
1,635	831	804	265	128	137	5,411	2,912	2,499	Urban	Dhanias (CT)
55,962	28,887	27,075	7,405	3,762	3,643	151,719	81,306	70,413	Total	Barrackpur - I
31,852	16,423	15,429	3,534	1,788	1,746	70,635	38,137	32,498	Rural	
24,110	12,464	11,646	3,871	1,974	1,897	81,084	43,169	37,915	Urban	
775	408	367	103	54	49	4,616	2,432	2,184	Urban	Palladaha (CT)
1,444	747	697	947	462	485	5,452	2,945	2,507	Urban	Palashi (CT)
4,437	2,276	2,161	369	185	184	6,284	3,407	2,877	Urban	Nagdaha (CT)
693	375	318	75	35	40	5,648	2,942	2,706	Urban	Jetia (CT)
1,216	621	595	126	68	58	6,799	3,625	3,174	Urban	Balibhara (CT)
1,825	922	903	24	13	11	4,660	2,513	2,147	Urban	Dogachhia (CT)
1,563	812	751	37	18	19	6,417	3,347	3,070	Urban	Garshyamnagar (CT)
3,409	1,770	1,639	559	289	270	8,251	4,463	3,788	Urban	Noapara (P) (CT)
3,530	1,792	1,738	1,009	526	483	13,883	7,330	6,553	Urban	Kaugachhi (CT)
1,288	655	633	44	28	16	4,974	2,694	2,280	Urban	Paltapara (CT)
1,732	908	824	387	198	189	4,125	2,260	1,865	Urban	Ichhapur Defence Estate (CT)

DISTRICT PRIMARY

Location code number	District/ CD Block/ Town	Total/ Rural/ Urban	Industrial category									
			Total workers			Main workers			Cultivators			
			Persons	Males	Females	Persons	Males	Females	Persons	Males	Females	
1	2	3	21	22	23	24	25	26	27	28	29	
North Twenty Four Parganas - District			Total	3,571,624	2,945,189	626,435	3,055,630	2,630,907	424,723	261,515	249,178	12,337
			Rural	1,558,126	1,292,793	265,333	1,225,454	1,091,026	134,428	247,261	236,927	10,334
			Urban	2,013,498	1,652,396	361,102	1,830,176	1,539,881	290,295	14,254	12,251	2,003
0163	Bagda	Total	93,709	75,972	17,737	81,025	70,249	10,776	22,048	21,104	944	
		Rural	93,709	75,972	17,737	81,025	70,249	10,776	22,048	21,104	944	
		Urban	-	-	-	-	-	-	-	-	-	
0164	Bongaon	Total	138,304	116,681	21,623	115,974	104,639	11,335	30,852	29,531	1,321	
		Rural	138,304	116,681	21,623	115,974	104,639	11,335	30,852	29,531	1,321	
		Urban	-	-	-	-	-	-	-	-	-	
0165	Gaighata	Total	121,719	101,581	20,138	108,938	94,811	14,127	20,307	19,452	855	
		Rural	98,676	83,145	15,531	88,330	77,684	10,646	19,476	18,644	832	
		Urban	23,043	18,436	4,607	20,608	17,127	3,481	831	808	23	
322772	Chandpara (CT)	Urban	2,518	2,095	423	2,160	1,889	271	40	36	4	
322773	Chhekati (CT)	Urban	1,982	1,540	442	1,823	1,465	358	149	147	2	
322774	Sonatikiri (CT)	Urban	2,474	2,058	416	2,347	1,988	359	29	28	1	
322775	Dhakuria (CT)	Urban	3,393	2,798	595	3,061	2,585	476	39	39	-	
322776	Chikanpara (CT)	Urban	3,157	2,667	490	2,785	2,437	348	180	177	3	
322777	Shimulpur (CT)	Urban	7,724	5,848	1,876	6,955	5,551	1,404	272	265	7	
322778	Bara (CT)	Urban	1,795	1,430	365	1,477	1,212	265	122	116	6	
0166	Swarupnagar	Total	96,770	79,198	17,572	74,433	66,690	7,743	21,195	20,194	1,001	
		Rural	95,036	77,834	17,202	72,893	65,420	7,473	21,144	20,145	999	
		Urban	1,734	1,364	370	1,540	1,270	270	51	49	2	
322844	Deora (CT)	Urban	1,734	1,364	370	1,540	1,270	270	51	49	2	
0167	Habra - I	Total	82,460	67,837	14,623	70,535	60,979	9,556	7,712	7,430	282	
		Rural	63,384	52,901	10,483	53,692	47,196	6,496	7,325	7,054	271	
		Urban	19,076	14,936	4,140	16,843	13,783	3,060	387	376	11	
322900	Nokpul (CT)	Urban	2,925	2,351	574	2,799	2,297	502	34	34	-	
322901	Maslandapur (CT)	Urban	4,419	3,269	1,150	3,831	2,924	907	37	32	5	
322902	Sadpur (CT)	Urban	3,055	2,356	699	2,808	2,269	539	26	25	1	
322903	Betpuli (CT)	Urban	3,837	2,883	954	3,221	2,551	670	24	23	1	
322904	Anarbaria (CT)	Urban	2,220	1,732	488	1,765	1,527	238	125	123	2	
322905	Purbba Narayanpur (CT)	Urban	2,620	2,345	275	2,419	2,215	204	141	139	2	
0168	Habra - II	Total	64,507	54,368	10,139	54,791	48,900	5,891	9,432	9,142	290	
		Rural	51,696	43,773	7,923	43,093	38,933	4,160	8,991	8,715	276	
		Urban	12,811	10,595	2,216	11,698	9,967	1,731	441	427	14	
322982	Guma (CT)	Urban	4,313	3,489	824	3,908	3,253	655	101	93	8	
322983	Bara Bamonnia (CT)	Urban	2,757	2,243	514	2,506	2,153	353	23	23	-	
322984	Khorddabamonnia (CT)	Urban	2,139	1,725	414	2,072	1,694	378	98	97	1	
322985	Bira (CT)	Urban	3,602	3,138	464	3,212	2,867	345	219	214	5	
0169	Amdanga	Total	69,721	59,065	10,656	57,433	51,448	5,985	12,754	12,262	492	
		Rural	67,115	56,928	10,187	55,116	49,445	5,671	12,676	12,186	490	
		Urban	2,606	2,137	469	2,317	2,003	314	78	76	2	
323066	Dhania (CT)	Urban	2,606	2,137	469	2,317	2,003	314	78	76	2	
0170	Barrackpur - I	Total	67,555	57,344	10,211	58,166	50,811	7,355	3,707	3,532	175	
		Rural	32,905	28,489	4,416	28,235	25,054	3,181	3,435	3,283	152	
		Urban	34,650	28,855	5,795	29,931	25,757	4,174	272	249	23	
323105	Palladaha (CT)	Urban	1,769	1,562	207	1,606	1,437	169	9	8	1	
323106	Palashi (CT)	Urban	2,283	1,966	317	1,924	1,683	241	39	35	4	
323107	Nagdaha (CT)	Urban	2,741	2,309	432	2,262	1,980	282	26	24	2	
323108	Jetia (CT)	Urban	2,011	1,755	256	1,803	1,595	208	54	47	7	
323109	Balibhara (CT)	Urban	2,866	2,465	401	2,246	2,009	237	4	3	1	
323110	Dogachhia (CT)	Urban	2,036	1,770	266	1,654	1,459	195	45	45	-	
323111	Garshyamnagar (CT)	Urban	3,094	2,366	728	2,561	2,046	515	2	2	-	
323112	Noapara (P) (CT)	Urban	3,791	3,059	732	3,250	2,728	522	3	-	3	
323113	Kaugachhi (CT)	Urban	6,200	4,949	1,251	5,370	4,505	865	24	21	3	
323114	Paltapara (CT)	Urban	2,427	2,063	364	2,344	2,031	313	10	10	-	
323115	Ichhapur Defence Estate (CT)	Urban	1,576	1,332	244	1,403	1,228	175	-	-	-	

PRIMARY CENSUS ABSTRACT

CENSUS ABSTRACT

of main workers									Total/ Rural/ Urban	District/ CD Block/ Town
Agricultural labourers			Household industry workers			Other workers				
Persons	Males	Females	Persons	Males	Females	Persons	Males	Females		
30	31	32	33	34	35	36	37	38	3	2
434,463	395,470	38,993	103,443	67,025	36,418	2,256,209	1,919,234	336,975	Total	North Twenty Four Parganas - District
408,718	372,816	35,902	50,681	31,503	19,178	518,794	449,780	69,014	Rural	
25,745	22,654	3,091	52,762	35,522	17,240	1,737,415	1,469,454	267,961	Urban	
33,656	29,699	3,957	2,966	919	2,047	22,355	18,527	3,828	Total	Bagda
33,656	29,699	3,957	2,966	919	2,047	22,355	18,527	3,828	Rural	
-	-	-	-	-	-	-	-	-	Urban	
43,836	40,182	3,654	4,025	2,274	1,751	37,261	32,652	4,609	Total	Bongaon
43,836	40,182	3,654	4,025	2,274	1,751	37,261	32,652	4,609	Rural	
-	-	-	-	-	-	-	-	-	Urban	
33,860	29,666	4,194	4,036	2,344	1,692	50,735	43,349	7,386	Total	Gaighata
32,072	28,116	3,956	3,009	1,690	1,319	33,773	29,234	4,539	Rural	
1,788	1,550	238	1,027	654	373	16,962	14,115	2,847	Urban	
272	236	36	105	87	18	1,743	1,530	213	Urban	Chandpara (CT)
140	119	21	117	69	48	1,417	1,130	287	Urban	Chhekati (CT)
39	34	5	43	33	10	2,236	1,893	343	Urban	Sonatikiri (CT)
152	125	27	157	98	59	2,713	2,323	390	Urban	Dhakuria (CT)
442	369	73	185	149	36	1,978	1,742	236	Urban	Chikanpara (CT)
496	438	58	326	163	163	5,861	4,685	1,176	Urban	Shimulpur (CT)
247	229	18	94	55	39	1,014	812	202	Urban	Bara (CT)
30,658	27,577	3,081	2,787	1,905	882	19,793	17,014	2,779	Total	Swarupnagar
30,488	27,422	3,066	2,714	1,855	859	18,547	15,998	2,549	Rural	
170	155	15	73	50	23	1,246	1,016	230	Urban	
170	155	15	73	50	23	1,246	1,016	230	Urban	Deora (CT)
17,288	15,743	1,545	3,770	2,507	1,263	41,765	35,299	6,466	Total	Habra - I
16,295	14,844	1,451	2,688	1,754	934	27,384	23,544	3,840	Rural	
993	899	94	1,082	753	329	14,381	11,755	2,626	Urban	
206	184	22	166	100	66	2,393	1,979	414	Urban	Nokpul (CT)
94	92	2	246	147	99	3,454	2,653	801	Urban	Maslandapur (CT)
102	60	42	75	44	31	2,605	2,140	465	Urban	Sadpur (CT)
99	89	10	431	342	89	2,667	2,097	570	Urban	Betpuli (CT)
89	84	5	90	62	28	1,461	1,258	203	Urban	Anarbaria (CT)
403	390	13	74	58	16	1,801	1,628	173	Urban	Purbba Narayanpur (CT)
16,527	15,278	1,249	1,915	1,261	654	26,917	23,219	3,698	Total	Habra - II
15,461	14,316	1,145	1,446	911	535	17,195	14,991	2,204	Rural	
1,066	962	104	469	350	119	9,722	8,228	1,494	Urban	
356	292	64	205	157	48	3,246	2,711	535	Urban	Guma (CT)
148	133	15	75	53	22	2,260	1,944	316	Urban	Bara Bamonnia (CT)
179	175	4	22	17	5	1,773	1,405	368	Urban	Khorddabamonnia (CT)
383	362	21	167	123	44	2,443	2,168	275	Urban	Bira (CT)
19,451	18,011	1,440	1,089	711	378	24,139	20,464	3,675	Total	Amdanga
19,057	17,682	1,375	1,036	670	366	22,347	18,907	3,440	Rural	
394	329	65	53	41	12	1,792	1,557	235	Urban	
394	329	65	53	41	12	1,792	1,557	235	Urban	Dhania (CT)
6,916	6,241	675	2,090	1,274	816	45,453	39,764	5,689	Total	Barrackpur - I
5,984	5,387	597	997	647	350	17,819	15,737	2,082	Rural	
932	854	78	1,093	627	466	27,634	24,027	3,607	Urban	
23	22	1	103	89	14	1,471	1,318	153	Urban	Palladaha (CT)
162	132	30	63	38	25	1,660	1,478	182	Urban	Palashi (CT)
159	152	7	40	24	16	2,037	1,780	257	Urban	Nagdaha (CT)
145	141	4	45	37	8	1,559	1,370	189	Urban	Jetia (CT)
110	96	14	75	53	22	2,057	1,857	200	Urban	Balibhara (CT)
57	55	2	72	60	12	1,480	1,299	181	Urban	Dogachhia (CT)
14	8	6	74	20	54	2,471	2,016	455	Urban	Garshyamnagar (CT)
13	11	2	107	50	57	3,127	2,667	460	Urban	Noapara (P) (CT)
24	17	7	309	123	186	5,013	4,344	669	Urban	Kaugachhi (CT)
47	47	-	90	43	47	2,197	1,931	266	Urban	Paltapara (CT)
31	31	-	29	22	7	1,343	1,175	168	Urban	Ichhapur Defence Estate (CT)

DISTRICT CENSUS HANDBOOK : NORTH TWENTY FOUR PARGANAS

DISTRICT PRIMARY

Location code number	District/ CD Block/ Town	Total/ Rural/ Urban	Industrial category								
			Marginal workers			Cultivators			Agricultural labourers		
			Persons	Males	Females	Persons	Males	Females	Persons	Males	Females
1	2	3	39	40	41	42	43	44	45	46	47
337	North Twenty Four Parganas - District	Total	515,994	314,282	201,712	26,543	17,329	9,214	164,576	113,931	50,645
		Rural	332,672	201,767	130,905	24,092	16,126	7,966	157,862	108,989	48,873
		Urban	183,322	112,515	70,807	2,451	1,203	1,248	6,714	4,942	1,772
0163	Bagda	Total	12,684	5,723	6,961	1,307	621	686	5,692	3,361	2,331
		Rural	12,684	5,723	6,961	1,307	621	686	5,692	3,361	2,331
		Urban	-	-	-	-	-	-	-	-	-
0164	Bongaon	Total	22,330	12,042	10,288	2,070	1,338	732	8,848	6,155	2,693
		Rural	22,330	12,042	10,288	2,070	1,338	732	8,848	6,155	2,693
		Urban	-	-	-	-	-	-	-	-	-
0165	Gaighata	Total	12,781	6,770	6,011	848	531	317	4,840	2,952	1,888
		Rural	10,346	5,461	4,885	802	489	313	4,490	2,700	1,790
		Urban	2,435	1,309	1,126	46	42	4	350	252	98
322772	Chandpara (CT)	Urban	358	206	152	1	1	-	39	32	7
322773	Chhekati (CT)	Urban	159	75	84	5	5	-	23	17	6
322774	Sonatikiri (CT)	Urban	127	70	57	-	-	-	11	6	5
322775	Dhakuria (CT)	Urban	332	213	119	2	2	-	34	28	6
322776	Chikanpara (CT)	Urban	372	230	142	9	8	1	95	64	31
322777	Shimulpur (CT)	Urban	769	297	472	16	13	3	53	33	20
322778	Bara (CT)	Urban	318	218	100	13	13	-	95	72	23
0166	Swarupnagar	Total	22,337	12,508	9,829	2,756	1,386	1,370	11,486	7,380	4,106
		Rural	22,143	12,414	9,729	2,756	1,386	1,370	11,479	7,375	4,104
		Urban	194	94	100	-	-	-	7	5	2
322844	Deora (CT)	Urban	194	94	100	-	-	-	7	5	2
0167	Habra - I	Total	11,925	6,858	5,067	511	338	173	3,445	2,558	887
		Rural	9,692	5,705	3,987	488	319	169	3,263	2,438	825
		Urban	2,233	1,153	1,080	23	19	4	182	120	62
322900	Nokpul (CT)	Urban	126	54	72	1	1	-	5	5	-
322901	Maslandapur (CT)	Urban	588	345	243	7	5	2	27	27	-
322902	Sadpur (CT)	Urban	247	87	160	1	1	-	26	9	17
322903	Betpuli (CT)	Urban	616	332	284	10	9	1	47	40	7
322904	Anarbaria (CT)	Urban	455	205	250	3	2	1	65	29	36
322905	Purbba Narayanpur (CT)	Urban	201	130	71	1	1	-	12	10	2
0168	Habra - II	Total	9,716	5,468	4,248	569	412	157	3,451	2,544	907
		Rural	8,603	4,840	3,763	561	405	156	3,338	2,451	887
		Urban	1,113	628	485	8	7	1	113	93	20
322982	Guma (CT)	Urban	405	236	169	1	1	-	40	37	3
322983	Bara Bamonnia (CT)	Urban	251	90	161	1	1	-	3	3	-
322984	Khorddabamonnia (CT)	Urban	67	31	36	1	1	-	8	5	3
322985	Bira (CT)	Urban	390	271	119	5	4	1	62	48	14
0169	Amdanga	Total	12,288	7,617	4,671	789	586	203	5,364	4,351	1,013
		Rural	11,999	7,483	4,516	784	584	200	5,279	4,295	984
		Urban	289	134	155	5	2	3	85	56	29
323066	Dhanias (CT)	Urban	289	134	155	5	2	3	85	56	29
0170	Barrackpur - I	Total	9,389	6,533	2,856	226	156	70	2,306	1,958	348
		Rural	4,670	3,435	1,235	185	132	53	1,868	1,628	240
		Urban	4,719	3,098	1,621	41	24	17	438	330	108
323105	Palladaha (CT)	Urban	163	125	38	2	1	1	6	6	-
323106	Palashi (CT)	Urban	359	283	76	5	2	3	124	95	29
323107	Nagdaha (CT)	Urban	479	329	150	3	1	2	92	51	41
323108	Jetia (CT)	Urban	208	160	48	5	4	1	20	17	3
323109	Balibhara (CT)	Urban	620	456	164	1	1	-	18	16	2
323110	Dogachhia (CT)	Urban	382	311	71	5	5	-	104	98	6
323111	Garshyamnagar (CT)	Urban	533	320	213	2	-	2	2	1	1
323112	Noapara (P) (CT)	Urban	541	331	210	1	-	1	6	5	1
323113	Kaugachhi (CT)	Urban	830	444	386	4	1	3	38	16	22
323114	Paltapara (CT)	Urban	83	32	51	-	-	-	4	4	-
323115	Ichhapur Defence Estate (CT)	Urban	173	104	69	3	1	2	11	9	2

PRIMARY CENSUS ABSTRACT

CENSUS ABSTRACT

of marginal workers

Household industry workers			Other workers			Non-workers			Total/ Rural/ Urban	District/ Town	CD Block/ Town	Location code number
Persons	Males	Females	Persons	Males	Females	Persons	Males	Females	3	2	1	
48	49	50	51	52	53	54	55	56				
52,319	14,409	37,910	272,556	168,613	103,943	6,438,157	2,174,200	4,263,957	Total	North Twenty Four Parganas - District	337	
35,167	8,832	26,335	115,551	67,820	47,731	2,719,493	903,761	1,815,732	Rural			
17,152	5,577	11,575	157,005	100,793	56,212	3,718,664	1,270,439	2,448,225	Urban			
2,065	164	1,901	3,620	1,577	2,043	149,265	49,298	99,967	Total	Bagda	0163	
2,065	164	1,901	3,620	1,577	2,043	149,265	49,298	99,967	Rural			
-	-	-	-	-	-	-	-	-	Urban			
3,200	466	2,734	8,212	4,083	4,129	242,599	79,806	162,793	Total	Bongaon	0164	
3,200	466	2,734	8,212	4,083	4,129	242,599	79,806	162,793	Rural			
-	-	-	-	-	-	-	-	-	Urban			
1,884	312	1,572	5,209	2,975	2,234	208,568	67,635	140,933	Total	Gaighata	0165	
1,455	245	1,210	3,599	2,027	1,572	166,850	53,355	113,495	Rural			
429	67	362	1,610	948	662	41,718	14,280	27,438	Urban			
50	15	35	268	158	110	4,595	1,560	3,035	Urban	Chandpara (CT)	322772	
26	7	19	105	46	59	3,013	1,036	1,977	Urban	Chhekati (CT)	322773	
17	7	10	99	57	42	4,445	1,442	3,003	Urban	Sonatikiri (CT)	322774	
50	9	41	246	174	72	6,772	2,256	4,516	Urban	Dhakuria (CT)	322775	
49	8	41	219	150	69	6,437	2,117	4,320	Urban	Chikanpara (CT)	322776	
214	13	201	486	238	248	13,079	4,656	8,423	Urban	Shimulpur (CT)	322777	
23	8	15	187	125	62	3,377	1,213	2,164	Urban	Bara (CT)	322778	
2,358	774	1,584	5,737	2,968	2,769	159,305	52,312	106,993	Total	Swarupnagar	0166	
2,313	758	1,555	5,595	2,895	2,700	156,679	51,421	105,258	Rural			
45	16	29	142	73	69	2,626	891	1,735	Urban			
45	16	29	142	73	69	2,626	891	1,735	Urban	Deora (CT)	322844	
1,875	520	1,355	6,094	3,442	2,652	142,740	48,190	94,550	Total	Habra - I	0167	
1,470	428	1,042	4,471	2,520	1,951	112,267	37,834	74,433	Rural			
405	92	313	1,623	922	701	30,473	10,356	20,117	Urban			
29	7	22	91	41	50	4,812	1,679	3,133	Urban	Nokpul (CT)	322900	
64	26	38	490	287	203	6,371	2,250	4,121	Urban	Maslandapur (CT)	322901	
105	15	90	115	62	53	4,718	1,590	3,128	Urban	Sadpur (CT)	322902	
118	29	89	441	254	187	5,567	1,894	3,673	Urban	Betpuli (CT)	322903	
56	11	45	331	163	168	3,675	1,241	2,434	Urban	Anarbaria (CT)	322904	
33	4	29	155	115	40	5,330	1,702	3,628	Urban	Purbba Narayanpur (CT)	322905	
1,284	261	1,023	4,412	2,251	2,161	111,983	36,098	75,885	Total	Habra - II	0168	
1,182	236	946	3,522	1,748	1,774	88,979	28,437	60,542	Rural			
102	25	77	890	503	387	23,004	7,661	15,343	Urban			
26	13	13	338	185	153	7,712	2,600	5,112	Urban	Guma (CT)	322982	
46	2	44	201	84	117	4,436	1,440	2,996	Urban	Bara Bamonnia (CT)	322983	
2	1	1	56	24	32	3,717	1,288	2,429	Urban	Khorddabamonnia (CT)	322984	
28	9	19	295	210	85	7,139	2,333	4,806	Urban	Bira (CT)	322985	
821	206	615	5,314	2,474	2,840	121,952	39,553	82,399	Total	Amdanga	0169	
800	204	596	5,136	2,400	2,736	117,899	38,287	79,612	Rural			
21	2	19	178	74	104	4,053	1,266	2,787	Urban			
21	2	19	178	74	104	4,053	1,266	2,787	Urban	Dhania (CT)	323066	
866	271	595	5,991	4,148	1,843	126,778	42,090	84,688	Total	Barrackpur - I	0170	
397	124	273	2,220	1,551	669	61,373	19,865	41,508	Rural			
469	147	322	3,771	2,597	1,174	65,405	22,225	43,180	Urban			
14	12	2	141	106	35	4,225	1,490	2,735	Urban	Palladaha (CT)	323105	
18	6	12	212	180	32	4,465	1,495	2,970	Urban	Palashi (CT)	323106	
24	7	17	360	270	90	5,451	1,858	3,593	Urban	Nagdaha (CT)	323107	
51	37	14	132	102	30	4,338	1,491	2,847	Urban	Jetia (CT)	323108	
86	25	61	515	414	101	5,655	1,911	3,744	Urban	Balibhara (CT)	323109	
6	3	3	267	205	62	3,669	1,187	2,482	Urban	Dogachhia (CT)	323110	
35	4	31	494	315	179	4,517	1,474	3,043	Urban	Garshyamnagar (CT)	323111	
35	10	25	499	316	183	7,028	2,465	4,563	Urban	Noapara (P) (CT)	323112	
100	16	84	688	411	277	10,801	3,663	7,138	Urban	Kaugachhi (CT)	323113	
20	2	18	59	26	33	3,981	1,230	2,751	Urban	Paltapara (CT)	323114	
32	10	22	127	84	43	3,643	1,368	2,275	Urban	Ichhapur Defence Estate (CT)	323115	

DISTRICT CENSUS HANDBOOK : NORTH TWENTY FOUR PARGANAS

DISTRICT PRIMARY

Location code number	District/ CD Block/ Town	Total/ Rural/ Urban	Area in Square Kilometre	Number of households	Total population (including institutional and houseless population)			Population in the age-group 0-6		
					Persons	Males	Females	Persons	Males	Females
					6	7	8	9	10	11
801693	Srotribati (OG) WARD NO.-0025 (Rural MDDS CODE:323116)	Urban	NA	400	2,099	1,120	979	188	94	94
801693	Chakla (OG) WARD NO.-0026 (Rural MDDS CODE:323117)	Urban	NA	847	3,668	1,871	1,797	262	133	129
801693	Nanna (OG) (Part) WARD NO.-0027 (Rural MDDS CODE:645595)	Urban	NA	914	3,464	1,738	1,726	220	116	104
801695	Panpur (OG) (Part) WARD NO.-0036 (Rural MDDS CODE:645596)	Urban	NA	569	2,257	1,123	1,134	179	96	83
0171	Barrackpur - II	Total	40.74	52,525	217,171	111,282	105,889	20,953	10,747	10,206
		Rural	19.33	12,255	51,874	26,701	25,173	5,522	2,812	2,710
		Urban	21.41	40,270	165,297	84,581	80,716	15,431	7,935	7,496
323133	Babanpur (P) (CT)	Urban	1.43	2,158	8,942	4,555	4,387	877	434	443
323134	Jafarpur (CT)	Urban	1.98	4,983	19,062	9,724	9,338	1,361	682	679
323135	Mohanpur (CT)	Urban	1.45	2,372	9,096	4,646	4,450	699	358	341
323136	Teleni Para (CT)	Urban	7.81	4,208	17,781	9,124	8,657	1,714	859	855
323137	Chak Kanthalia (CT)	Urban	0.71	2,756	11,108	5,704	5,404	1,023	539	484
323138	Ruiya (CT)	Urban	1.98	4,116	17,661	9,149	8,512	1,963	1,050	913
323139	Patulia (CT)	Urban	1.10	4,000	16,979	8,627	8,352	1,481	740	741
323140	Bandipur (CT)	Urban	0.83	1,952	8,115	4,188	3,927	905	464	441
323141	Talbandha (CT)	Urban	1.00	4,246	17,802	9,033	8,769	1,725	875	850
323142	Bilkanda (CT)	Urban	0.53	1,532	6,081	3,156	2,925	514	286	228
323143	Muragachha (CT)	Urban	1.21	3,175	13,249	6,758	6,491	1,242	644	598
323144	Teghari (CT)	Urban	0.77	2,036	8,491	4,324	4,167	827	433	394
323145	Chandpur (CT)	Urban	0.62	2,736	10,930	5,593	5,337	1,100	571	529
0172	Barasat - I	Total	104.98	67,898	294,628	150,919	143,709	31,333	16,157	15,176
		Rural	81.67	39,408	175,226	90,238	84,988	20,105	10,366	9,739
		Urban	23.31	28,490	119,402	60,681	58,721	11,228	5,791	5,437
323216	Kokapur (CT)	Urban	1.48	1,507	6,317	3,248	3,069	612	307	305
323217	Shibalaya (CT)	Urban	2.12	1,410	5,830	3,003	2,827	472	248	224
323218	Gangapur (CT)	Urban	2.48	1,540	6,301	3,211	3,090	510	259	251
323219	Chandrapur (CT)	Urban	0.59	1,287	5,047	2,574	2,473	349	185	164
323220	Nebadhai Duttapukur (CT)	Urban	3.29	6,479	25,557	12,902	12,655	1,938	1,021	917
323221	Chatta Baria (CT)	Urban	2.34	2,901	12,537	6,410	6,127	1,343	692	651
323222	Joypul (CT)	Urban	5.60	3,586	16,134	8,286	7,848	1,837	951	886
323223	Digha (CT)	Urban	1.40	1,878	8,159	4,162	3,997	879	461	418
323224	Kulberia (CT)	Urban	0.52	1,680	6,993	3,543	3,450	579	302	277
323225	Bamangachhi (CT)	Urban	1.36	1,648	6,824	3,468	3,356	557	279	278
323226	Chak Barbaria (CT)	Urban	0.54	1,887	8,088	4,085	4,003	787	397	390
323227	Koyra (CT)	Urban	1.57	2,687	11,615	5,789	5,826	1,365	689	676
0173	Barasat - II	Total	113.03	41,939	200,918	104,253	96,665	26,305	13,445	12,860
		Rural	110.49	39,475	188,924	98,235	90,689	24,589	12,595	11,994
		Urban	2.55	2,464	11,994	6,018	5,976	1,716	850	866
323305	Deara (CT)	Urban	2.55	2,464	11,994	6,018	5,976	1,716	850	866
0174	Deganga	Total	202.09	72,770	319,213	163,154	156,059	39,415	20,036	19,379
		Rural	199.35	70,374	309,550	158,216	151,334	38,520	19,562	18,958
		Urban	2.74	2,396	9,663	4,938	4,725	895	474	421
323413	Deulia (CT)	Urban	2.74	2,396	9,663	4,938	4,725	895	474	421
0175	Baduria	Total	179.73	67,671	285,319	145,641	139,678	31,920	16,276	15,644
		Rural	177.47	65,858	278,044	141,944	136,100	31,329	15,987	15,342
		Urban	2.26	1,813	7,275	3,697	3,578	591	289	302
323510	Dakshin Chatra (CT)	Urban	2.26	1,813	7,275	3,697	3,578	591	289	302
0176	Basirhat - I	Total	111.87	38,033	171,613	87,717	83,896	21,094	10,803	10,291
		Rural	104.81	33,417	150,520	76,930	73,590	18,571	9,510	9,061
		Urban	7.06	4,616	21,093	10,787	10,306	2,523	1,293	1,230

PRIMARY CENSUS ABSTRACT

CENSUS ABSTRACT

Scheduled Castes population			Scheduled Tribes population			Literates			Total/ Rural/ Urban	District/ CD Block/ Town
Persons	Males	Females	Persons	Males	Females	Persons	Males	Females		
12	13	14	15	16	17	18	19	20	3	2
262	147	115	61	34	27	1,724	978	746	Urban	Srotribati (OG) WARD NO.-0025 (Rural MDDS CODE:323116)
920	503	417	47	21	26	3,216	1,687	1,529	Urban	Chakla (OG) WARD NO.-0026 (Rural MDDS CODE:323117)
412	219	193	34	18	16	3,127	1,582	1,545	Urban	Nanna (OG) (Part) WARD NO.-0027 (Rural MDDS CODE:645595)
604	309	295	49	25	24	1,908	964	944	Urban	Panpur (OG) (Part) WARD NO.-0036 (Rural MDDS CODE:645596)
53,987	27,812	26,175	4,906	2,509	2,397	165,866	88,801	77,065	Total	Barrackpur - II
8,687	4,505	4,182	1,407	714	693	38,392	20,600	17,792	Rural	
45,300	23,307	21,993	3,499	1,795	1,704	127,474	68,201	59,273	Urban	
5,272	2,697	2,575	98	52	46	6,953	3,748	3,205	Urban	Babanpur (P) (CT)
3,516	1,844	1,672	523	247	276	16,598	8,700	7,898	Urban	Jafarpur (CT)
1,269	651	618	311	161	150	7,712	4,042	3,670	Urban	Mohanpur (CT)
1,533	798	735	626	329	297	13,813	7,275	6,538	Urban	Teleni Para (CT)
1,613	855	758	63	35	28	8,722	4,651	4,071	Urban	Chak Kanthalia (CT)
4,408	2,281	2,127	125	68	57	12,010	6,566	5,444	Urban	Ruiya (CT)
1,863	968	895	621	339	282	13,739	7,295	6,444	Urban	Patulia (CT)
644	334	310	424	211	213	5,611	3,078	2,533	Urban	Bandipur (CT)
11,039	5,604	5,435	309	150	159	12,803	7,019	5,784	Urban	Talbandha (CT)
1,980	1,026	954	104	51	53	4,605	2,534	2,071	Urban	Bilkanda (CT)
4,597	2,345	2,252	125	66	59	10,063	5,343	4,720	Urban	Muragachha (CT)
782	418	364	63	32	31	6,613	3,479	3,134	Urban	Teghari (CT)
6,784	3,486	3,298	107	54	53	8,232	4,471	3,761	Urban	Chandpur (CT)
47,026	23,966	23,060	2,546	1,281	1,265	214,596	113,770	100,826	Total	Barasat - I
18,450	9,477	8,973	1,798	891	907	123,002	65,383	57,619	Rural	
28,576	14,489	14,087	748	390	358	91,594	48,387	43,207	Urban	
1,772	899	873	91	47	44	5,202	2,779	2,423	Urban	Kokapur (CT)
545	259	286	37	23	14	4,762	2,510	2,252	Urban	Shibalaya (CT)
784	416	368	77	40	37	4,956	2,604	2,352	Urban	Gangapur (CT)
814	417	397	32	16	16	4,401	2,268	2,133	Urban	Chandrapur (CT)
4,438	2,268	2,170	221	114	107	20,915	10,854	10,061	Urban	Nebadhai Duttapukur (CT)
2,377	1,198	1,179	32	18	14	9,310	4,940	4,370	Urban	Chatta Baria (CT)
3,976	2,042	1,934	40	21	19	10,926	5,840	5,086	Urban	Joypul (CT)
2,652	1,352	1,300	38	18	20	5,975	3,232	2,743	Urban	Digha (CT)
1,724	875	849	65	30	35	5,675	2,983	2,692	Urban	Kulberia (CT)
1,249	632	617	13	6	7	5,554	2,935	2,619	Urban	Bamangachhi (CT)
5,238	2,644	2,594	80	44	36	5,936	3,199	2,737	Urban	Chak Barbaria (CT)
3,007	1,487	1,520	22	13	9	7,982	4,243	3,739	Urban	Koyra (CT)
21,029	10,864	10,165	2,556	1,367	1,189	135,695	74,011	61,684	Total	Barasat - II
20,405	10,542	9,863	2,547	1,360	1,187	128,421	70,190	58,231	Rural	
624	322	302	9	7	2	7,274	3,821	3,453	Urban	
624	322	302	9	7	2	7,274	3,821	3,453	Urban	Deara (CT)
39,027	20,100	18,927	2,560	1,248	1,312	222,866	118,553	104,313	Total	Deganga
37,835	19,508	18,327	2,414	1,176	1,238	215,428	114,594	100,834	Rural	
1,192	592	600	146	72	74	7,438	3,959	3,479	Urban	
1,192	592	600	146	72	74	7,438	3,959	3,479	Urban	Deulia (CT)
46,811	24,175	22,636	2,423	1,220	1,203	199,549	106,245	93,304	Total	Baduria
44,272	22,886	21,386	2,281	1,151	1,130	193,720	103,131	90,589	Rural	
2,539	1,289	1,250	142	69	73	5,829	3,114	2,715	Urban	
2,539	1,289	1,250	142	69	73	5,829	3,114	2,715	Urban	Dakshin Chatra (CT)
22,070	11,344	10,726	1,268	655	613	108,530	58,344	50,186	Total	Basirhat - I
18,620	9,610	9,010	1,225	631	594	95,130	51,067	44,063	Rural	
3,450	1,734	1,716	43	24	19	13,400	7,277	6,123	Urban	

DISTRICT CENSUS HANDBOOK : NORTH TWENTY FOUR PARGANAS

DISTRICT PRIMARY

Location code number	District/ CD Block/ Town	Total/ Rural/ Urban	Industrial category								
			Total workers			Main workers			Cultivators		
			Persons	Males	Females	Persons	Males	Females	Persons	Males	Females
1	2	3	21	22	23	24	25	26	27	28	29
801693	Srotribati (OG) WARD NO.-0025 (Rural MDDS CODE:323116)	Urban	599	517	82	490	436	54	4	2	2
801693	Chakla (OG) WARD NO.-0026 (Rural MDDS CODE:323117)	Urban	1,205	1,044	161	1,177	1,033	144	7	7	-
801693	Nanna (OG) (Part) WARD NO.-0027 (Rural MDDS CODE:645595)	Urban	1,341	1,054	287	1,162	971	191	-	-	-
801695	Panpur (OG) (Part) WARD NO.-0036 (Rural MDDS CODE:645596)	Urban	711	644	67	679	616	63	45	45	-
0171	Barrackpur - II	Total	76,409	64,320	12,089	68,524	59,285	9,239	1,317	1,209	108
		Rural	17,950	15,668	2,282	15,931	14,265	1,666	813	735	78
		Urban	58,459	48,652	9,807	52,593	45,020	7,573	504	474	30
323133	Babanpur (P) (CT)	Urban	3,227	2,634	593	2,967	2,501	466	4	4	-
323134	Jafarpur (CT)	Urban	6,549	5,630	919	6,151	5,367	784	52	48	4
323135	Mohanpur (CT)	Urban	3,048	2,608	440	2,931	2,525	406	5	5	-
323136	Teleni Para (CT)	Urban	5,977	5,177	800	5,373	4,788	585	359	353	6
323137	Chak Kanthalia (CT)	Urban	4,235	3,439	796	3,883	3,242	641	8	6	2
323138	Ruiya (CT)	Urban	5,944	5,092	852	5,260	4,627	633	13	7	6
323139	Patulia (CT)	Urban	5,882	4,909	973	5,210	4,424	786	14	12	2
323140	Bandipur (CT)	Urban	2,790	2,381	409	2,551	2,233	318	21	19	2
323141	Talbandha (CT)	Urban	6,666	5,187	1,479	5,822	4,723	1,099	22	18	4
323142	Bilkanda (CT)	Urban	2,509	1,966	543	2,306	1,878	428	3	1	2
323143	Muragachha (CT)	Urban	4,847	4,044	803	4,152	3,604	548	1	1	-
323144	Teghari (CT)	Urban	2,952	2,462	490	2,751	2,343	408	1	-	1
323145	Chandpur (CT)	Urban	3,833	3,123	710	3,236	2,765	471	1	-	1
0172	Barasat - I	Total	104,446	88,438	16,008	87,793	77,396	10,397	7,123	6,865	258
		Rural	60,489	52,497	7,992	48,300	43,844	4,456	6,152	5,929	223
		Urban	43,957	35,941	8,016	39,493	33,552	5,941	971	936	35
323216	Kokapur (CT)	Urban	2,259	1,851	408	2,061	1,775	286	45	40	5
323217	Shibalaya (CT)	Urban	2,155	1,834	321	1,960	1,733	227	96	96	-
323218	Gangapur (CT)	Urban	2,146	1,874	272	1,889	1,672	217	51	51	-
323219	Chandrapur (CT)	Urban	1,755	1,460	295	1,586	1,358	228	1	1	-
323220	Nebadhai Duttapukur (CT)	Urban	9,793	7,749	2,044	8,534	7,181	1,353	59	50	9
323221	Chatta Baria (CT)	Urban	5,205	4,035	1,170	4,860	3,897	963	150	144	6
323222	Joypul (CT)	Urban	5,316	4,739	577	5,111	4,627	484	351	347	4
323223	Digha (CT)	Urban	2,901	2,464	437	2,450	2,152	298	135	126	9
323224	Kulberia (CT)	Urban	2,571	2,091	480	2,371	1,976	395	-	-	-
323225	Bamangachhi (CT)	Urban	2,551	2,082	469	2,381	2,001	380	23	23	-
323226	Chak Barbaria (CT)	Urban	2,960	2,401	559	2,465	2,128	337	2	2	-
323227	Koyra (CT)	Urban	4,345	3,361	984	3,825	3,052	773	58	56	2
0173	Barasat - II	Total	66,139	59,216	6,923	56,412	52,333	4,079	8,588	8,423	165
		Rural	61,903	55,749	6,154	53,093	49,444	3,649	8,469	8,308	161
		Urban	4,236	3,467	769	3,319	2,889	430	119	115	4
323305	Deara (CT)	Urban	4,236	3,467	769	3,319	2,889	430	119	115	4
0174	Deganga	Total	111,735	96,985	14,750	87,090	80,394	6,696	21,918	21,149	769
		Rural	108,206	94,020	14,186	84,389	77,982	6,407	21,795	21,032	763
		Urban	3,529	2,965	564	2,701	2,412	289	123	117	6
323413	Deulia (CT)	Urban	3,529	2,965	564	2,701	2,412	289	123	117	6
0175	Baduria	Total	108,305	88,660	19,645	84,544	74,826	9,718	17,525	16,844	681
		Rural	105,643	86,515	19,128	82,199	72,846	9,353	17,461	16,780	681
		Urban	2,662	2,145	517	2,345	1,980	365	64	64	-
323510	Dakshin Chatra (CT)	Urban	2,662	2,145	517	2,345	1,980	365	64	64	-
0176	Basirhat - I	Total	63,503	51,783	11,720	52,754	45,683	7,071	7,957	7,566	391
		Rural	55,572	45,618	9,954	46,022	40,271	5,751	7,627	7,255	372
		Urban	7,931	6,165	1,766	6,732	5,412	1,320	330	311	19

PRIMARY CENSUS ABSTRACT

CENSUS ABSTRACT

of main workers									Total/ Rural/ Urban	District/ CD Block/ Town
Agricultural labourers			Household industry workers			Other workers				
Persons	Males	Females	Persons	Males	Females	Persons	Males	Females		
30	31	32	33	34	35	36	37	38	3	2
2	1	1	12	10	2	472	423	49	Urban	Srotribati (OG) WARD NO.-0025 (Rural MDDS CODE:323116)
1	1	-	23	17	6	1,146	1,008	138	Urban	Chakla (OG) WARD NO.-0026 (Rural MDDS CODE:323117)
10	10	-	29	21	8	1,123	940	183	Urban	Nanna (OG) (Part) WARD NO.-0027 (Rural MDDS CODE:645595)
134	130	4	22	20	2	478	421	57	Urban	Panpur (OG) (Part) WARD NO.-0036 (Rural MDDS CODE:645596)
1,211	1,119	92	2,271	1,650	621	63,725	55,307	8,418	Total	Barrackpur - II
736	714	22	402	312	90	13,980	12,504	1,476	Rural	
475	405	70	1,869	1,338	531	49,745	42,803	6,942	Urban	
29	27	2	377	237	140	2,557	2,233	324	Urban	Babanpur (P) (CT)
34	29	5	229	183	46	5,836	5,107	729	Urban	Jafarpur (CT)
9	7	2	41	31	10	2,876	2,482	394	Urban	Mohanpur (CT)
265	235	30	104	73	31	4,645	4,127	518	Urban	Teleni Para (CT)
18	16	2	236	190	46	3,621	3,030	591	Urban	Chak Kanthalia (CT)
14	13	1	39	32	7	5,194	4,575	619	Urban	Ruiya (CT)
56	35	21	63	41	22	5,077	4,336	741	Urban	Patulia (CT)
12	10	2	11	6	5	2,507	2,198	309	Urban	Bandipur (CT)
10	9	1	192	112	80	5,598	4,584	1,014	Urban	Talbandha (CT)
5	4	1	229	174	55	2,069	1,699	370	Urban	Bilkanda (CT)
11	10	1	160	130	30	3,980	3,463	517	Urban	Muragachha (CT)
6	5	1	67	44	23	2,677	2,294	383	Urban	Teghari (CT)
6	5	1	121	85	36	3,108	2,675	433	Urban	Chandpur (CT)
11,698	11,254	444	4,949	3,640	1,309	64,023	55,637	8,386	Total	Barasat - I
9,752	9,374	378	2,097	1,601	496	30,299	26,940	3,359	Rural	
1,946	1,880	66	2,852	2,039	813	33,724	28,697	5,027	Urban	
119	104	15	26	15	11	1,871	1,616	255	Urban	Kokapur (CT)
227	218	9	203	175	28	1,434	1,244	190	Urban	Shibalaya (CT)
130	126	4	62	35	27	1,646	1,460	186	Urban	Gangapur (CT)
-	-	-	74	61	13	1,511	1,296	215	Urban	Chandrapur (CT)
90	87	3	360	268	92	8,025	6,776	1,249	Urban	Nebadhai Duttapukur (CT)
275	266	9	1,172	787	385	3,263	2,700	563	Urban	Chatta Baria (CT)
737	721	16	131	100	31	3,892	3,459	433	Urban	Joypul (CT)
180	177	3	272	249	23	1,863	1,600	263	Urban	Digha (CT)
5	4	1	78	44	34	2,288	1,928	360	Urban	Kulberia (CT)
17	15	2	26	21	5	2,315	1,942	373	Urban	Bamangachhi (CT)
18	18	-	8	3	5	2,437	2,105	332	Urban	Chak Barbaria (CT)
148	144	4	440	281	159	3,179	2,571	608	Urban	Koyra (CT)
14,414	13,990	424	1,664	1,297	367	31,746	28,623	3,123	Total	Barasat - II
14,274	13,874	400	1,416	1,108	308	28,934	26,154	2,780	Rural	
140	116	24	248	189	59	2,812	2,469	343	Urban	
140	116	24	248	189	59	2,812	2,469	343	Urban	Deara (CT)
28,987	27,233	1,754	3,276	2,716	560	32,909	29,296	3,613	Total	Deganga
28,824	27,092	1,732	3,202	2,666	536	30,568	27,192	3,376	Rural	
163	141	22	74	50	24	2,341	2,104	237	Urban	
163	141	22	74	50	24	2,341	2,104	237	Urban	Deulia (CT)
24,718	22,306	2,412	4,199	2,658	1,541	38,102	33,018	5,084	Total	Baduria
24,513	22,116	2,397	3,980	2,535	1,445	36,245	31,415	4,830	Rural	
205	190	15	219	123	96	1,857	1,603	254	Urban	
205	190	15	219	123	96	1,857	1,603	254	Urban	Dakshin Chatra (CT)
12,552	11,320	1,232	4,311	2,408	1,903	27,934	24,389	3,545	Total	Basirhat - I
11,751	10,591	1,160	3,300	1,927	1,373	23,344	20,498	2,846	Rural	
801	729	72	1,011	481	530	4,590	3,891	699	Urban	

DISTRICT CENSUS HANDBOOK : NORTH TWENTY FOUR PARGANAS

DISTRICT PRIMARY

Location code number	District/ CD Block/ Town	Total/ Rural/ Urban	Industrial category								
			Marginal workers			Cultivators			Agricultural labourers		
			Persons	Males	Females	Persons	Males	Females	Persons	Males	Females
1	2	3	39	40	41	42	43	44	45	46	47
801693	Srotribati (OG) WARD NO.-0025 (Rural MDDS CODE:323116)	Urban	109	81	28	3	1	2	1	1	-
801693	Chakla (OG) WARD NO.-0026 (Rural MDDS CODE:323117)	Urban	28	11	17	-	-	-	1	-	1
801693	Nanna (OG) (Part) WARD NO.-0027 (Rural MDDS CODE:645595)	Urban	179	83	96	-	-	-	-	-	-
801695	Panpur (OG) (Part) WARD NO.-0036 (Rural MDDS CODE:645596)	Urban	32	28	4	7	7	-	11	11	-
0171	Barrackpur - II	Total	7,885	5,035	2,850	127	70	57	250	193	57
		Rural	2,019	1,403	616	82	51	31	139	127	12
		Urban	5,866	3,632	2,234	45	19	26	111	66	45
323133	Babanpur (P) (CT)	Urban	260	133	127	2	1	1	3	2	1
323134	Jafarpur (CT)	Urban	398	263	135	6	1	5	5	2	3
323135	Mohanpur (CT)	Urban	117	83	34	1	1	-	3	3	-
323136	Teleni Para (CT)	Urban	604	389	215	12	7	5	56	38	18
323137	Chak Kanthalia (CT)	Urban	352	197	155	7	1	6	8	3	5
323138	Ruiya (CT)	Urban	684	465	219	5	4	1	6	6	-
323139	Patulia (CT)	Urban	672	485	187	3	2	1	11	-	11
323140	Bandipur (CT)	Urban	239	148	91	2	-	2	4	3	1
323141	Talbandha (CT)	Urban	844	464	380	4	1	3	5	4	1
323142	Bilkanda (CT)	Urban	203	88	115	1	-	1	1	1	-
323143	Muragachha (CT)	Urban	695	440	255	2	1	1	3	1	2
323144	Teghari (CT)	Urban	201	119	82	-	-	-	2	-	2
323145	Chandpur (CT)	Urban	597	358	239	-	-	-	4	3	1
0172	Barasat - I	Total	16,653	11,042	5,611	512	387	125	4,182	3,813	369
		Rural	12,189	8,653	3,536	453	351	102	3,883	3,550	333
		Urban	4,464	2,389	2,075	59	36	23	299	263	36
323216	Kokapur (CT)	Urban	198	76	122	7	5	2	3	2	1
323217	Shibalaya (CT)	Urban	195	101	94	1	1	-	15	14	1
323218	Gangapur (CT)	Urban	257	202	55	5	3	2	16	15	1
323219	Chandrapur (CT)	Urban	169	102	67	-	-	-	2	1	1
323220	Nebadhai Duttapukur (CT)	Urban	1,259	568	691	17	8	9	12	5	7
323221	Chatta Baria (CT)	Urban	345	138	207	6	5	1	24	17	7
323222	Joypul (CT)	Urban	205	112	93	4	3	1	23	19	4
323223	Digha (CT)	Urban	451	312	139	4	1	3	182	171	11
323224	Kulberia (CT)	Urban	200	115	85	6	1	5	2	2	-
323225	Bamangachhi (CT)	Urban	170	81	89	2	2	-	2	2	-
323226	Chak Barbaria (CT)	Urban	495	273	222	1	1	-	8	7	1
323227	Koyra (CT)	Urban	520	309	211	6	6	-	10	8	2
0173	Barasat - II	Total	9,727	6,883	2,844	492	394	98	3,313	2,935	378
		Rural	8,810	6,305	2,505	485	387	98	3,185	2,832	353
		Urban	917	578	339	7	7	-	128	103	25
323305	Deara (CT)	Urban	917	578	339	7	7	-	128	103	25
0174	Deganga	Total	24,645	16,591	8,054	1,335	1,018	317	10,930	9,082	1,848
		Rural	23,817	16,038	7,779	1,321	1,006	315	10,813	8,989	1,824
		Urban	828	553	275	14	12	2	117	93	24
323413	Deulia (CT)	Urban	828	553	275	14	12	2	117	93	24
0175	Baduria	Total	23,761	13,834	9,927	1,315	820	495	9,370	6,494	2,876
		Rural	23,444	13,669	9,775	1,314	819	495	9,347	6,476	2,871
		Urban	317	165	152	1	1	-	23	18	5
323510	Dakshin Chatra (CT)	Urban	317	165	152	1	1	-	23	18	5
0176	Basirhat - I	Total	10,749	6,100	4,649	450	299	151	2,690	1,847	843
		Rural	9,550	5,347	4,203	430	287	143	2,463	1,662	801
		Urban	1,199	753	446	20	12	8	227	185	42

PRIMARY CENSUS ABSTRACT

CENSUS ABSTRACT

of marginal workers

Household industry workers			Other workers			Non-workers			Total/ Rural/ Urban	District/ Town	CD Block/ Town	Location code number
Persons	Males	Females	Persons	Males	Females	Persons	Males	Females				
48	49	50	51	52	53	54	55	56	3	2	1	
16	8	8	89	71	18	1,500	603	897	Urban	Srotribati (OG) WARD NO.-0025 (Rural MDDS CODE:323116)	801693	
3	-	3	24	11	13	2,463	827	1,636	Urban	Chakla (OG) WARD NO.-0026 (Rural MDDS CODE:323117)	801693	
28	7	21	151	76	75	2,123	684	1,439	Urban	Nanna (OG) (Part) WARD NO.-0027 (Rural MDDS CODE:645595)	801693	
1	-	1	13	10	3	1,546	479	1,067	Urban	Panpur (OG) (Part) WARD NO.-0036 (Rural MDDS CODE:645596)	801695	
692	244	448	6,816	4,528	2,288	140,762	46,962	93,800	Total	Barrackpur - II	0171	
122	36	86	1,676	1,189	487	33,924	11,033	22,891	Rural			
570	208	362	5,140	3,339	1,801	106,838	35,929	70,909	Urban			
70	20	50	185	110	75	5,715	1,921	3,794	Urban	Babanpur (P) (CT)	323133	
36	19	17	351	241	110	12,513	4,094	8,419	Urban	Jafarpur (CT)	323134	
5	4	1	108	75	33	6,048	2,038	4,010	Urban	Mohanpur (CT)	323135	
34	14	20	502	330	172	11,804	3,947	7,857	Urban	Teleni Para (CT)	323136	
41	11	30	296	182	114	6,873	2,265	4,608	Urban	Chak Kanthalia (CT)	323137	
45	31	14	628	424	204	11,717	4,057	7,660	Urban	Ruiya (CT)	323138	
19	10	9	639	473	166	11,097	3,718	7,379	Urban	Patulia (CT)	323139	
2	-	2	231	145	86	5,325	1,807	3,518	Urban	Bandipur (CT)	323140	
72	12	60	763	447	316	11,136	3,846	7,290	Urban	Talbandha (CT)	323141	
24	6	18	177	81	96	3,572	1,190	2,382	Urban	Bilkanda (CT)	323142	
149	66	83	541	372	169	8,402	2,714	5,688	Urban	Muragachha (CT)	323143	
27	6	21	172	113	59	5,539	1,862	3,677	Urban	Teghari (CT)	323144	
46	9	37	547	346	201	7,097	2,470	4,627	Urban	Chandpur (CT)	323145	
1,936	517	1,419	10,023	6,325	3,698	190,182	62,481	127,701	Total	Barasat - I	0172	
1,439	374	1,065	6,414	4,378	2,036	114,737	37,741	76,996	Rural			
497	143	354	3,609	1,947	1,662	75,445	24,740	50,705	Urban			
39	5	34	149	64	85	4,058	1,397	2,661	Urban	Kokapur (CT)	323216	
21	5	16	158	81	77	3,675	1,169	2,506	Urban	Shibalaya (CT)	323217	
22	9	13	214	175	39	4,155	1,337	2,818	Urban	Gangapur (CT)	323218	
31	7	24	136	94	42	3,292	1,114	2,178	Urban	Chandrapur (CT)	323219	
97	35	62	1,133	520	613	15,764	5,153	10,611	Urban	Nebadhui Duttapukur (CT)	323220	
95	17	78	220	99	121	7,332	2,375	4,957	Urban	Chatta Baria (CT)	323221	
47	8	39	131	82	49	10,818	3,547	7,271	Urban	Joypul (CT)	323222	
71	43	28	194	97	97	5,258	1,698	3,560	Urban	Digha (CT)	323223	
18	4	14	174	108	66	4,422	1,452	2,970	Urban	Kulberia (CT)	323224	
13	-	13	153	77	76	4,273	1,386	2,887	Urban	Bamangachhi (CT)	323225	
7	1	6	479	264	215	5,128	1,684	3,444	Urban	Chak Barbaria (CT)	323226	
36	9	27	468	286	182	7,270	2,428	4,842	Urban	Koyra (CT)	323227	
954	267	687	4,968	3,287	1,681	134,779	45,037	89,742	Total	Barasat - II	0173	
780	223	557	4,360	2,863	1,497	127,021	42,486	84,535	Rural			
174	44	130	608	424	184	7,758	2,551	5,207	Urban			
174	44	130	608	424	184	7,758	2,551	5,207	Urban	Deara (CT)	323305	
2,831	1,194	1,637	9,549	5,297	4,252	207,478	66,169	141,309	Total	Deganga	0174	
2,740	1,180	1,560	8,943	4,863	4,080	201,344	64,196	137,148	Rural			
91	14	77	606	434	172	6,134	1,973	4,161	Urban			
91	14	77	606	434	172	6,134	1,973	4,161	Urban	Deulia (CT)	323413	
3,062	876	2,186	10,014	5,644	4,370	177,014	56,981	120,033	Total	Baduria	0175	
2,971	859	2,112	9,812	5,515	4,297	172,401	55,429	116,972	Rural			
91	17	74	202	129	73	4,613	1,552	3,061	Urban			
91	17	74	202	129	73	4,613	1,552	3,061	Urban	Dakshin Chatra (CT)	323510	
2,242	453	1,789	5,367	3,501	1,866	108,110	35,934	72,176	Total	Basirhat - I	0176	
2,028	400	1,628	4,629	2,998	1,631	94,948	31,312	63,636	Rural			
214	53	161	738	503	235	13,162	4,622	8,540	Urban			

DISTRICT CENSUS HANDBOOK : NORTH TWENTY FOUR PARGANAS

DISTRICT PRIMARY

Location code number	District/ CD Block/ Town	Total/ Rural/ Urban	Area in Square Kilometre	Number of households	Total population (including institutional and houseless population)			Population in the age-group 0-6		
					Persons	Males	Females	Persons	Males	Females
					6	7	8	9	10	11
323571	Itinda (CT)	Urban	1.33	1,804	8,679	4,467	4,212	1,130	576	554
323572	Dandirhat (P) (CT)	Urban	3.37	1,440	6,387	3,248	3,139	704	373	331
323573	Uttar Bagundi (CT)	Urban	2.36	1,372	6,027	3,072	2,955	689	344	345
0177	Basirhat - II	Total	127.43	51,806	226,130	115,735	110,395	27,291	13,893	13,398
		Rural	121.78	47,571	208,840	106,868	101,972	25,668	13,034	12,634
		Urban	5.66	4,235	17,290	8,867	8,423	1,623	859	764
323641	Dhanyakuria (CT)	Urban	1.46	1,306	5,148	2,640	2,508	415	226	189
323642	Mathurapur (CT)	Urban	2.12	1,635	6,803	3,474	3,329	685	350	335
323643	Raghunathpur (P) (CT)	Urban	2.08	1,294	5,339	2,753	2,586	523	283	240
0178	Haroa	Total	152.77	46,888	214,401	111,080	103,321	27,504	14,126	13,378
		Rural	152.77	46,888	214,401	111,080	103,321	27,504	14,126	13,378
		Urban	0.00	-	-	-	-	-	-	-
0179	Rajarhat	Total	72.90	42,910	189,893	97,623	92,270	22,003	11,369	10,634
		Rural	48.83	19,910	89,607	46,121	43,486	10,383	5,421	4,962
		Urban	24.07	23,000	100,286	51,502	48,784	11,620	5,948	5,672
323765	Raigachhi (CT)	Urban	1.57	1,644	8,245	4,196	4,049	1,045	547	498
323766	Rekjuani (CT)	Urban	6.31	3,800	16,553	8,417	8,136	1,717	871	846
323767	Bhatenda (CT)	Urban	1.11	1,597	6,349	3,231	3,118	542	267	275
323768	Basina (CT)	Urban	1.32	1,189	5,413	2,772	2,641	685	363	322
323769	Bishnupur (CT)	Urban	3.85	2,654	12,660	6,473	6,187	1,549	788	761
	Chandapur									
323770	Champagachhi (CT)	Urban	2.14	1,401	6,431	3,260	3,171	844	427	417
323771	Jatragachhi (CT)	Urban	2.91	1,550	6,890	3,557	3,333	812	425	387
323772	Ghuni (CT)	Urban	3.89	5,671	24,249	12,618	11,631	3,017	1,528	1,489
323773	Sulanggari (CT)	Urban	0.97	3,494	13,496	6,978	6,518	1,409	732	677
0180	Minakhan	Total	158.74	43,756	199,084	101,827	97,257	27,645	14,097	13,548
		Rural	151.51	42,120	191,973	98,141	93,832	26,705	13,618	13,087
		Urban	7.23	1,636	7,111	3,686	3,425	940	479	461
323846	Minakhan (CT)	Urban	3.11	810	3,474	1,796	1,678	436	225	211
323847	Balihati (CT)	Urban	4.12	826	3,637	1,890	1,747	504	254	250
0181	Sandeshkhali - I	Total	182.30	37,344	164,465	83,925	80,540	22,394	11,568	10,826
		Rural	182.30	37,344	164,465	83,925	80,540	22,394	11,568	10,826
		Urban	0.00	-	-	-	-	-	-	-
0182	Sandeshkhali - II	Total	197.22	37,771	160,976	81,921	79,055	21,732	10,880	10,852
		Rural	197.22	37,771	160,976	81,921	79,055	21,732	10,880	10,852
		Urban	0.00	-	-	-	-	-	-	-
0183	Hasnabad	Total	153.08	47,739	203,262	104,019	99,243	25,007	12,722	12,285
		Rural	150.91	46,300	197,014	100,795	96,219	24,392	12,402	11,990
		Urban	2.17	1,439	6,248	3,224	3,024	615	320	295
323976	Sadigachhi (CT)	Urban	2.17	1,439	6,248	3,224	3,024	615	320	295
0184	Hingalganj	Total	238.80	46,048	174,545	88,937	85,608	18,880	9,567	9,313
		Rural	229.73	42,117	159,469	81,413	78,056	17,141	8,682	8,459
		Urban	9.07	3,931	15,076	7,524	7,552	1,739	885	854
324019	Hingalganj (CT)	Urban	5.92	2,118	8,179	4,129	4,050	812	410	402
324020	Bankra (CT)	Urban	3.15	1,813	6,897	3,395	3,502	927	475	452
	URBAN									
322772	Chandpara (CT)	Urban	1.70	1,741	7,113	3,655	3,458	604	302	302
322773	Chhekati (CT)	Urban	1.87	1,196	4,995	2,576	2,419	390	197	193
322774	Sonatikiri (CT)	Urban	0.77	1,685	6,919	3,500	3,419	531	258	273
322775	Dhakuria (CT)	Urban	2.36	2,532	10,165	5,054	5,111	836	417	419
322776	Chikanpara (CT)	Urban	2.72	2,349	9,594	4,784	4,810	760	380	380
322777	Shimulpur (CT)	Urban	5.87	5,020	20,803	10,504	10,299	1,868	916	952
322778	Bara (CT)	Urban	1.74	1,201	5,172	2,643	2,529	446	218	228
322844	Deora (CT)	Urban	1.59	1,076	4,360	2,255	2,105	296	166	130
322900	Nokpul (CT)	Urban	1.71	1,941	7,737	4,030	3,707	671	341	330
322901	Maslandapur (CT)	Urban	1.70	2,685	10,790	5,519	5,271	879	465	414
322902	Sadpur (CT)	Urban	1.63	1,999	7,773	3,946	3,827	641	342	299
322903	Betpuli (CT)	Urban	2.01	2,408	9,404	4,777	4,627	833	413	420
322904	Anarbaria (CT)	Urban	1.16	1,362	5,895	2,973	2,922	582	297	285
	Purbba Narayanpur (CT)									
322905	(CT)	Urban	2.47	1,942	7,950	4,047	3,903	767	395	372

PRIMARY CENSUS ABSTRACT

CENSUS ABSTRACT

Scheduled Castes population			Scheduled Tribes population			Literates			Total/ Rural/	District/ CD Block/ Town
Persons	Males	Females	Persons	Males	Females	Persons	Males	Females	Urban	
12	13	14	15	16	17	18	19	20	3	2
1,027	528	499	9	7	2	5,650	3,079	2,571	Urban	Itinda (CT)
1,569	786	783	33	16	17	4,152	2,283	1,869	Urban	Dandirhat (P) (CT)
854	420	434	1	1	-	3,598	1,915	1,683	Urban	Uttar Bagundi (CT)
19,794	10,195	9,599	5,687	2,910	2,777	155,685	83,196	72,489	Total	Basirhat - II
16,375	8,404	7,971	5,664	2,896	2,768	142,059	75,969	66,090	Rural	
3,419	1,791	1,628	23	14	9	13,626	7,227	6,399	Urban	
2,093	1,094	999	8	4	4	4,069	2,181	1,888	Urban	Dhanyakuria (CT)
708	380	328	13	8	5	5,262	2,775	2,487	Urban	Mathurapur (CT)
618	317	301	2	2	-	4,295	2,271	2,024	Urban	Raghunathpur (P) (CT)
50,636	26,259	24,377	12,728	6,531	6,197	136,679	75,747	60,932	Total	Haroa
50,636	26,259	24,377	12,728	6,531	6,197	136,679	75,747	60,932	Rural	
-	-	-	-	-	-	-	-	-	Urban	
66,551	34,209	32,342	1,174	592	582	139,571	75,258	64,313	Total	Rajarhat
35,898	18,396	17,502	356	182	174	64,909	35,111	29,798	Rural	
30,653	15,813	14,840	818	410	408	74,662	40,147	34,515	Urban	
63	31	32	6	3	3	5,604	2,972	2,632	Urban	Raigachhi (CT)
1,784	917	867	55	28	27	12,969	6,856	6,113	Urban	Rekjuani (CT)
637	317	320	134	71	63	5,419	2,832	2,587	Urban	Bhatenda (CT)
717	359	358	30	20	10	3,907	2,075	1,832	Urban	Basina (CT)
1,185	609	576	60	28	32	9,332	4,964	4,368	Urban	Bishnupur (CT)
804	395	409	6	5	1	4,494	2,370	2,124	Urban	Chandapur
3,961	2,031	1,930	69	36	33	4,986	2,706	2,280	Urban	Champagachhi (CT)
12,001	6,245	5,756	202	104	98	17,165	9,584	7,581	Urban	Jatragachhi (CT)
9,501	4,909	4,592	256	115	141	10,786	5,788	4,998	Urban	Ghuni (CT)
60,578	31,438	29,140	18,564	9,458	9,106	122,283	67,728	54,555	Total	Sulanghari (CT)
57,014	29,564	27,450	18,019	9,172	8,847	117,522	65,074	52,448	Rural	Minakhan
3,564	1,874	1,690	545	286	259	4,761	2,654	2,107	Urban	
1,403	735	668	283	141	142	2,522	1,379	1,143	Urban	Minakhan (CT)
2,161	1,139	1,022	262	145	117	2,239	1,275	964	Urban	Balihati (CT)
50,812	26,321	24,491	42,674	21,635	21,039	100,978	56,501	44,477	Total	Sandeshkhali - I
50,812	26,321	24,491	42,674	21,635	21,039	100,978	56,501	44,477	Rural	
-	-	-	-	-	-	-	-	-	Urban	
72,300	37,238	35,062	37,695	18,911	18,784	98,805	56,205	42,600	Total	Sandeshkhali - II
72,300	37,238	35,062	37,695	18,911	18,784	98,805	56,205	42,600	Rural	
-	-	-	-	-	-	-	-	-	Urban	
51,295	26,515	24,780	7,492	3,786	3,706	127,403	69,699	57,704	Total	Hasnabad
50,694	26,204	24,490	7,487	3,783	3,704	122,919	67,296	55,623	Rural	
601	311	290	5	3	2	4,484	2,403	2,081	Urban	
601	311	290	5	3	2	4,484	2,403	2,081	Urban	Sadigachhi (CT)
115,227	59,011	56,216	12,743	6,414	6,329	119,630	66,858	52,772	Total	Hingalganj
111,806	57,268	54,538	12,504	6,295	6,209	111,192	62,178	49,014	Rural	
3,421	1,743	1,678	239	119	120	8,438	4,680	3,758	Urban	
2,105	1,083	1,022	211	102	109	5,503	3,024	2,479	Urban	Hingalganj (CT)
1,316	660	656	28	17	11	2,935	1,656	1,279	Urban	Bankra (CT)
URBAN										
3,956	2,015	1,941	37	18	19	5,665	3,036	2,629	Urban	Chandpara (CT)
889	474	415	1	-	1	3,832	2,083	1,749	Urban	Chhekati (CT)
2,048	1,063	985	55	26	29	5,845	3,054	2,791	Urban	Sonatikiri (CT)
4,648	2,277	2,371	50	25	25	7,849	4,099	3,750	Urban	Dhakuria (CT)
8,812	4,413	4,399	36	13	23	8,058	4,152	3,906	Urban	Chikanpara (CT)
14,734	7,427	7,307	71	37	34	15,758	8,454	7,304	Urban	Shimulpur (CT)
4,278	2,186	2,092	30	15	15	4,087	2,179	1,908	Urban	Bara (CT)
1,522	797	725	118	61	57	3,716	2,001	1,715	Urban	Deora (CT)
3,936	2,042	1,894	42	21	21	6,047	3,302	2,745	Urban	Nokpul (CT)
3,954	2,007	1,947	53	29	24	8,708	4,620	4,088	Urban	Maslandapur (CT)
1,714	861	853	458	234	224	6,325	3,322	3,003	Urban	Sadpur (CT)
3,503	1,786	1,717	134	65	69	7,569	4,033	3,536	Urban	Betpuli (CT)
3,675	1,881	1,794	134	60	74	4,432	2,333	2,099	Urban	Anarbaria (CT)
2,155	1,112	1,043	35	16	19	6,212	3,270	2,942	Urban	Purbba Narayanpur (CT)

DISTRICT PRIMARY

Location code number	District/ CD Block/ Town	Total/ Rural/ Urban	Industrial category								
			Total workers			Main workers			Cultivators		
			Persons	Males	Females	Persons	Males	Females	Persons	Males	Females
			21	22	23	24	25	26	27	28	29
323571	Itinda (CT)	Urban	3,481	2,618	863	3,165	2,436	729	140	130	10
323572	Dandirhat (P) (CT)	Urban	2,389	1,842	547	1,940	1,587	353	91	86	5
323573	Uttar Bagundi (CT)	Urban	2,061	1,705	356	1,627	1,389	238	99	95	4
0177	Basirhat - II	Total	78,051	68,103	9,948	62,163	56,431	5,732	8,092	7,780	312
		Rural	71,799	62,843	8,956	56,926	52,026	4,900	7,775	7,488	287
		Urban	6,252	5,260	992	5,237	4,405	832	317	292	25
323641	Dhanyakuria (CT)	Urban	1,996	1,555	441	1,696	1,300	396	98	83	15
323642	Mathurapur (CT)	Urban	2,434	2,079	355	2,165	1,882	283	67	62	5
	Raghunathpur (P)										
323643	(CT)	Urban	1,822	1,626	196	1,376	1,223	153	152	147	5
0178	Haroa	Total	73,257	62,923	10,334	57,856	52,512	5,344	10,378	10,072	306
		Rural	73,257	62,923	10,334	57,856	52,512	5,344	10,378	10,072	306
		Urban	-	-	-	-	-	-	-	-	-
0179	Rajarhat	Total	63,601	54,922	8,679	57,828	50,688	7,140	2,798	2,673	125
		Rural	28,415	25,527	2,888	25,247	22,960	2,287	2,523	2,410	113
		Urban	35,186	29,395	5,791	32,581	27,728	4,853	275	263	12
323765	Raigachhi (CT)	Urban	2,469	2,256	213	2,302	2,138	164	6	6	-
323766	Rekjuani (CT)	Urban	5,247	4,657	590	5,000	4,457	543	9	9	-
323767	Bhatenda (CT)	Urban	2,123	1,855	268	2,067	1,810	257	1	1	-
323768	Basina (CT)	Urban	1,697	1,479	218	1,517	1,365	152	9	8	1
323769	Bishnupur (CT)	Urban	3,837	3,397	440	3,370	3,078	292	155	147	8
	Chandapur										
323770	Champagachhi (CT)	Urban	2,003	1,879	124	1,866	1,758	108	63	63	-
323771	Jatragachhi (CT)	Urban	2,623	2,053	570	2,301	1,838	463	5	5	-
323772	Ghuni (CT)	Urban	9,370	7,504	1,866	8,726	7,141	1,585	23	21	2
323773	Sulangari (CT)	Urban	5,817	4,315	1,502	5,432	4,143	1,289	4	3	1
0180	Minakhan	Total	68,327	56,877	11,450	45,579	41,624	3,955	8,345	7,933	412
		Rural	65,850	54,767	11,083	43,774	40,027	3,747	8,271	7,861	410
		Urban	2,477	2,110	367	1,805	1,597	208	74	72	2
323846	Minakhan (CT)	Urban	1,196	1,034	162	978	840	138	62	60	2
323847	Balihati (CT)	Urban	1,281	1,076	205	827	757	70	12	12	-
0181	Sandeshkhali - I	Total	61,005	46,901	14,104	40,131	34,629	5,502	7,098	6,648	450
		Rural	61,005	46,901	14,104	40,131	34,629	5,502	7,098	6,648	450
		Urban	-	-	-	-	-	-	-	-	-
0182	Sandeshkhali - II	Total	61,749	46,175	15,574	34,118	29,987	4,131	6,887	6,481	406
		Rural	61,749	46,175	15,574	34,118	29,987	4,131	6,887	6,481	406
		Urban	-	-	-	-	-	-	-	-	-
0183	Hasnabad	Total	80,077	61,198	18,879	65,669	53,285	12,384	8,540	8,123	417
		Rural	77,619	59,216	18,403	63,528	51,486	12,042	8,430	8,016	414
		Urban	2,458	1,982	476	2,141	1,799	342	110	107	3
323976	Sadigachhi (CT)	Urban	2,458	1,982	476	2,141	1,799	342	110	107	3
0184	Hingalganj	Total	74,515	53,102	21,413	40,701	33,790	6,911	7,767	7,376	391
		Rural	67,844	48,651	19,193	35,582	30,127	5,455	7,635	7,250	385
		Urban	6,671	4,451	2,220	5,119	3,663	1,456	132	126	6
324019	Hingalganj (CT)	Urban	3,539	2,520	1,019	2,576	2,035	541	71	67	4
324020	Bankra (CT)	Urban	3,132	1,931	1,201	2,543	1,628	915	61	59	2
	URBAN										
322772	Chandpara (CT)	Urban	2,518	2,095	423	2,160	1,889	271	40	36	4
322773	Chhekati (CT)	Urban	1,982	1,540	442	1,823	1,465	358	149	147	2
322774	Sonatikiri (CT)	Urban	2,474	2,058	416	2,347	1,988	359	29	28	1
322775	Dhakuria (CT)	Urban	3,393	2,798	595	3,061	2,585	476	39	39	-
322776	Chikanpara (CT)	Urban	3,157	2,667	490	2,785	2,437	348	180	177	3
322777	Shimulpur (CT)	Urban	7,724	5,848	1,876	6,955	5,551	1,404	272	265	7
322778	Bara (CT)	Urban	1,795	1,430	365	1,477	1,212	265	122	116	6
322844	Deora (CT)	Urban	1,734	1,364	370	1,540	1,270	270	51	49	2
322900	Nokpul (CT)	Urban	2,925	2,351	574	2,799	2,297	502	34	34	-
322901	Maslandapur (CT)	Urban	4,419	3,269	1,150	3,831	2,924	907	37	32	5
322902	Sadpur (CT)	Urban	3,055	2,356	699	2,808	2,269	539	26	25	1
322903	Betpuli (CT)	Urban	3,837	2,883	954	3,221	2,551	670	24	23	1
322904	Anarbaria (CT)	Urban	2,220	1,732	488	1,765	1,527	238	125	123	2
	Purbba Narayanpur										
322905	(CT)	Urban	2,620	2,345	275	2,419	2,215	204	141	139	2

PRIMARY CENSUS ABSTRACT

CENSUS ABSTRACT

of main workers

Agricultural labourers			Household industry workers			Other workers			Total/ Rural/ Urban	District/ CD Block/ Town
Persons	Males	Females	Persons	Males	Females	Persons	Males	Females	3	2
30	31	32	33	34	35	36	37	38		
289	268	21	698	273	425	2,038	1,765	273	Urban	Itinda (CT)
192	157	35	225	163	62	1,432	1,181	251	Urban	Dandirhat (P) (CT)
320	304	16	88	45	43	1,120	945	175	Urban	Uttar Bagundi (CT)
18,924	17,486	1,438	2,915	2,290	625	32,232	28,875	3,357	Total	Basirhat - II
18,223	16,901	1,322	2,637	2,180	457	28,291	25,457	2,834	Rural	
701	585	116	278	110	168	3,941	3,418	523	Urban	
352	306	46	206	58	148	1,040	853	187	Urban	Dhanyakuria (CT)
137	114	23	28	14	14	1,933	1,692	241	Urban	Mathurapur (CT)
212	165	47	44	38	6	968	873	95	Urban	Raghunathpur (P) (CT)
19,503	18,033	1,470	1,956	1,334	622	26,019	23,073	2,946	Total	Haroa
19,503	18,033	1,470	1,956	1,334	622	26,019	23,073	2,946	Rural	
-	-	-	-	-	-	-	-	-	Urban	
2,473	2,348	125	1,653	1,210	443	50,904	44,457	6,447	Total	Rajarhat
1,911	1,821	90	894	768	126	19,919	17,961	1,958	Rural	
562	527	35	759	442	317	30,985	26,496	4,489	Urban	
29	25	4	66	54	12	2,201	2,053	148	Urban	Raigachhi (CT)
81	81	-	55	40	15	4,855	4,327	528	Urban	Rekjuani (CT)
9	9	-	30	22	8	2,027	1,778	249	Urban	Bhatenda (CT)
34	32	2	44	28	16	1,430	1,297	133	Urban	Basina (CT)
141	128	13	67	58	9	3,007	2,745	262	Urban	Bishnupur (CT) Chandapur
156	154	2	23	20	3	1,624	1,521	103	Urban	Champagachhi (CT)
60	59	1	98	38	60	2,138	1,736	402	Urban	Jatragachhi (CT)
38	32	6	255	141	114	8,410	6,947	1,463	Urban	Ghuni (CT)
14	7	7	121	41	80	5,293	4,092	1,201	Urban	Sulanggari (CT)
18,028	17,081	947	1,471	891	580	17,735	15,719	2,016	Total	Minakhan
17,731	16,789	942	1,460	884	576	16,312	14,493	1,819	Rural	
297	292	5	11	7	4	1,423	1,226	197	Urban	
285	280	5	6	6	-	625	494	131	Urban	Minakhan (CT)
12	12	-	5	1	4	798	732	66	Urban	Balihati (CT)
16,034	14,008	2,026	828	382	446	16,171	13,591	2,580	Total	Sandeshkhali - I
16,034	14,008	2,026	828	382	446	16,171	13,591	2,580	Rural	
-	-	-	-	-	-	-	-	-	Urban	
15,043	13,644	1,399	608	345	263	11,580	9,517	2,063	Total	Sandeshkhali - II
15,043	13,644	1,399	608	345	263	11,580	9,517	2,063	Rural	
-	-	-	-	-	-	-	-	-	Urban	
17,049	15,490	1,559	7,242	3,877	3,365	32,838	25,795	7,043	Total	Hasnabad
16,654	15,107	1,547	7,043	3,765	3,278	31,401	24,598	6,803	Rural	
395	383	12	199	112	87	1,437	1,197	240	Urban	
395	383	12	199	112	87	1,437	1,197	240	Urban	Sadigachhi (CT)
17,577	15,713	1,864	4,087	2,107	1,980	11,270	8,594	2,676	Total	Hingalganj
16,920	15,104	1,816	1,977	976	1,001	9,050	6,797	2,253	Rural	
657	609	48	2,110	1,131	979	2,220	1,797	423	Urban	
427	399	28	455	239	216	1,623	1,330	293	Urban	Hingalganj (CT)
230	210	20	1,655	892	763	597	467	130	Urban	Bankra (CT)
URBAN										
272	236	36	105	87	18	1,743	1,530	213	Urban	Chandpara (CT)
140	119	21	117	69	48	1,417	1,130	287	Urban	Chhekati (CT)
39	34	5	43	33	10	2,236	1,893	343	Urban	Sonatikiri (CT)
152	125	27	157	98	59	2,713	2,323	390	Urban	Dhakuria (CT)
442	369	73	185	149	36	1,978	1,742	236	Urban	Chikanpara (CT)
496	438	58	326	163	163	5,861	4,685	1,176	Urban	Shimulpur (CT)
247	229	18	94	55	39	1,014	812	202	Urban	Bara (CT)
170	155	15	73	50	23	1,246	1,016	230	Urban	Deora (CT)
206	184	22	166	100	66	2,393	1,979	414	Urban	Nokpul (CT)
94	92	2	246	147	99	3,454	2,653	801	Urban	Maslandapur (CT)
102	60	42	75	44	31	2,605	2,140	465	Urban	Sadpur (CT)
99	89	10	431	342	89	2,667	2,097	570	Urban	Betpuli (CT)
89	84	5	90	62	28	1,461	1,258	203	Urban	Anarbaria (CT)
403	390	13	74	58	16	1,801	1,628	173	Urban	Purbba Narayanpur (CT)

DISTRICT PRIMARY

Location code number	District/ CD Block/ Town	Total/ Rural/ Urban	Industrial category								
			Marginal workers			Cultivators			Agricultural labourers		
			Persons	Males	Females	Persons	Males	Females	Persons	Males	Females
			39	40	41	42	43	44	45	46	47
323571	Itinda (CT)	Urban	316	182	134	12	6	6	18	16	2
323572	Dandirhat (P) (CT)	Urban	449	255	194	3	1	2	46	23	23
323573	Uttar Bagundi (CT)	Urban	434	316	118	5	5	-	163	146	17
0177	Basirhat - II	Total	15,888	11,672	4,216	734	594	140	6,889	5,471	1,418
		Rural	14,873	10,817	4,056	723	583	140	6,421	5,055	1,366
		Urban	1,015	855	160	11	11	-	468	416	52
323641	Dhanyakuria (CT)	Urban	300	255	45	-	-	-	247	220	27
323642	Mathurapur (CT)	Urban	269	197	72	3	3	-	53	47	6
323643	Raghunathpur (P) (CT)	Urban	446	403	43	8	8	-	168	149	19
0178	Haroa	Total	15,401	10,411	4,990	750	543	207	6,895	5,287	1,608
		Rural	15,401	10,411	4,990	750	543	207	6,895	5,287	1,608
		Urban	-	-	-	-	-	-	-	-	-
0179	Rajarhat	Total	5,773	4,234	1,539	203	149	54	750	659	91
		Rural	3,168	2,567	601	176	130	46	634	561	73
		Urban	2,605	1,667	938	27	19	8	116	98	18
323765	Raigachhi (CT)	Urban	167	118	49	2	-	2	25	23	2
323766	Rekjuani (CT)	Urban	247	200	47	1	-	1	1	1	-
323767	Bhatenda (CT)	Urban	56	45	11	-	-	-	3	3	-
323768	Basina (CT)	Urban	180	114	66	3	3	-	10	8	2
323769	Bishnupur (CT)	Urban	467	319	148	7	7	-	45	39	6
	Chandapur										
323770	Champagachhi (CT)	Urban	137	121	16	4	4	-	18	15	3
323771	Jatragachhi (CT)	Urban	322	215	107	3	2	1	9	7	2
323772	Ghuni (CT)	Urban	644	363	281	5	1	4	1	1	-
323773	Sulangari (CT)	Urban	385	172	213	2	2	-	4	1	3
0180	Minakhan	Total	22,748	15,253	7,495	1,971	1,350	621	11,231	8,382	2,849
		Rural	22,076	14,740	7,336	1,966	1,345	621	11,187	8,339	2,848
		Urban	672	513	159	5	5	-	44	43	1
323846	Minakhan (CT)	Urban	218	194	24	2	2	-	26	25	1
323847	Balihati (CT)	Urban	454	319	135	3	3	-	18	18	-
0181	Sandeshkhali - I	Total	20,874	12,272	8,602	1,405	870	535	11,817	7,266	4,551
		Rural	20,874	12,272	8,602	1,405	870	535	11,817	7,266	4,551
		Urban	-	-	-	-	-	-	-	-	-
0182	Sandeshkhali - II	Total	27,631	16,188	11,443	2,247	1,626	621	19,769	11,693	8,076
		Rural	27,631	16,188	11,443	2,247	1,626	621	19,769	11,693	8,076
		Urban	-	-	-	-	-	-	-	-	-
0183	Hasnabad	Total	14,408	7,913	6,495	631	427	204	5,180	3,488	1,692
		Rural	14,091	7,730	6,361	627	423	204	5,131	3,441	1,690
		Urban	317	183	134	4	4	-	49	47	2
323976	Sadigachhi (CT)	Urban	317	183	134	4	4	-	49	47	2
0184	Hingalganj	Total	33,814	19,312	14,502	3,190	2,460	730	22,232	13,576	8,656
		Rural	32,262	18,524	13,738	3,160	2,431	729	21,921	13,308	8,613
		Urban	1,552	788	764	30	29	1	311	268	43
324019	Hingalganj (CT)	Urban	963	485	478	12	12	-	212	187	25
324020	Bankra (CT)	Urban	589	303	286	18	17	1	99	81	18
	URBAN										
322772	Chandpara (CT)	Urban	358	206	152	1	1	-	39	32	7
322773	Chhekati (CT)	Urban	159	75	84	5	5	-	23	17	6
322774	Sonatikiri (CT)	Urban	127	70	57	-	-	-	11	6	5
322775	Dhakuria (CT)	Urban	332	213	119	2	2	-	34	28	6
322776	Chikanpara (CT)	Urban	372	230	142	9	8	1	95	64	31
322777	Shimulpur (CT)	Urban	769	297	472	16	13	3	53	33	20
322778	Bara (CT)	Urban	318	218	100	13	13	-	95	72	23
322844	Deora (CT)	Urban	194	94	100	-	-	-	7	5	2
322900	Nokpul (CT)	Urban	126	54	72	1	1	-	5	5	-
322901	Maslandapur (CT)	Urban	588	345	243	7	5	2	27	27	-
322902	Sadpur (CT)	Urban	247	87	160	1	1	-	26	9	17
322903	Betpuli (CT)	Urban	616	332	284	10	9	1	47	40	7
322904	Anarbaria (CT)	Urban	455	205	250	3	2	1	65	29	36
322905	Purbba Narayanpur (CT)	Urban	201	130	71	1	1	-	12	10	2

PRIMARY CENSUS ABSTRACT

CENSUS ABSTRACT

of marginal workers

Household industry workers			Other workers			Non-workers			Total/ Rural/ Urban	District/ CD Block/ Town	Location code number
Persons	Males	Females	Persons	Males	Females	Persons	Males	Females	3	2	1
48	49	50	51	52	53	54	55	56	3	2	1
95	21	74	191	139	52	5,198	1,849	3,349	Urban	Itinda (CT)	323571
59	19	40	341	212	129	3,998	1,406	2,592	Urban	Dandirhat (P) (CT)	323572
60	13	47	206	152	54	3,966	1,367	2,599	Urban	Uttar Bagundi (CT)	323573
1,516	792	724	6,749	4,815	1,934	148,079	47,632	100,447	Total	Basirhat - II	0177
1,475	772	703	6,254	4,407	1,847	137,041	44,025	93,016	Rural		
41	20	21	495	408	87	11,038	3,607	7,431	Urban		
17	7	10	36	28	8	3,152	1,085	2,067	Urban	Dhanyakuria (CT)	323641
12	6	6	201	141	60	4,369	1,395	2,974	Urban	Mathurapur (CT)	323642
12	7	5	258	239	19	3,517	1,127	2,390	Urban	Raghunathpur (P) (CT)	323643
1,556	402	1,154	6,200	4,179	2,021	141,144	48,157	92,987	Total	Haroa	0178
1,556	402	1,154	6,200	4,179	2,021	141,144	48,157	92,987	Rural		
-	-	-	-	-	-	-	-	-	Urban		
482	267	215	4,338	3,159	1,179	126,292	42,701	83,591	Total	Rajarhat	0179
284	206	78	2,074	1,670	404	61,192	20,594	40,598	Rural		
198	61	137	2,264	1,489	775	65,100	22,107	42,993	Urban		
8	3	5	132	92	40	5,776	1,940	3,836	Urban	Raigachhi (CT)	323765
13	4	9	232	195	37	11,306	3,760	7,546	Urban	Rekjuani (CT)	323766
1	-	1	52	42	10	4,226	1,376	2,850	Urban	Bhatenda (CT)	323767
8	5	3	159	98	61	3,716	1,293	2,423	Urban	Basina (CT)	323768
19	13	6	396	260	136	8,823	3,076	5,747	Urban	Bishnupur (CT)	323769
3	3	-	112	99	13	4,428	1,381	3,047	Urban	Chandapur	
68	17	51	242	189	53	4,267	1,504	2,763	Urban	Champagachhi (CT)	323770
40	12	28	598	349	249	14,879	5,114	9,765	Urban	Jatragachhi (CT)	323771
38	4	34	341	165	176	7,679	2,663	5,016	Urban	Ghuni (CT)	323772
2,582	402	2,180	6,964	5,119	1,845	130,757	44,950	85,807	Total	Sulanggari (CT)	323773
2,580	402	2,178	6,343	4,654	1,689	126,123	43,374	82,749	Total	Minakhan	0180
2	-	2	621	465	156	4,634	1,576	3,058	Rural		
-	-	-	190	167	23	2,278	762	1,516	Urban	Minakhan (CT)	323846
2	-	2	431	298	133	2,356	814	1,542	Urban	Balihati (CT)	323847
1,564	214	1,350	6,088	3,922	2,166	103,460	37,024	66,436	Total	Sandeshkhali - I	0181
1,564	214	1,350	6,088	3,922	2,166	103,460	37,024	66,436	Rural		
-	-	-	-	-	-	-	-	-	Urban		
1,255	261	994	4,360	2,608	1,752	99,227	35,746	63,481	Total	Sandeshkhali - II	0182
1,255	261	994	4,360	2,608	1,752	99,227	35,746	63,481	Rural		
-	-	-	-	-	-	-	-	-	Urban		
1,528	460	1,068	7,069	3,538	3,531	123,185	42,821	80,364	Total	Hasnabad	0183
1,420	433	987	6,913	3,433	3,480	119,395	41,579	77,816	Rural		
108	27	81	156	105	51	3,790	1,242	2,548	Urban		
108	27	81	156	105	51	3,790	1,242	2,548	Urban	Sadigachhi (CT)	323976
2,879	660	2,219	5,513	2,616	2,897	100,030	35,835	64,195	Total	Hingalganj	0184
2,071	445	1,626	5,110	2,340	2,770	91,625	32,762	58,863	Rural		
808	215	593	403	276	127	8,405	3,073	5,332	Urban		
457	100	357	282	186	96	4,640	1,609	3,031	Urban	Hingalganj (CT)	324019
351	115	236	121	90	31	3,765	1,464	2,301	Urban	Bankra (CT)	324020
URBAN											
50	15	35	268	158	110	4,595	1,560	3,035	Urban	Chandpara (CT)	322772
26	7	19	105	46	59	3,013	1,036	1,977	Urban	Chhekati (CT)	322773
17	7	10	99	57	42	4,445	1,442	3,003	Urban	Sonatikiri (CT)	322774
50	9	41	246	174	72	6,772	2,256	4,516	Urban	Dhakuria (CT)	322775
49	8	41	219	150	69	6,437	2,117	4,320	Urban	Chikanpara (CT)	322776
214	13	201	486	238	248	13,079	4,656	8,423	Urban	Shimulpur (CT)	322777
23	8	15	187	125	62	3,377	1,213	2,164	Urban	Bara (CT)	322778
45	16	29	142	73	69	2,626	891	1,735	Urban	Deora (CT)	322844
29	7	22	91	41	50	4,812	1,679	3,133	Urban	Nokpul (CT)	322900
64	26	38	490	287	203	6,371	2,250	4,121	Urban	Maslandapur (CT)	322901
105	15	90	115	62	53	4,718	1,590	3,128	Urban	Sadpur (CT)	322902
118	29	89	441	254	187	5,567	1,894	3,673	Urban	Betpuli (CT)	322903
56	11	45	331	163	168	3,675	1,241	2,434	Urban	Anarbaria (CT)	322904
33	4	29	155	115	40	5,330	1,702	3,628	Urban	Purbba Narayanpur (CT)	322905

DISTRICT CENSUS HANDBOOK : NORTH TWENTY FOUR PARGANAS

DISTRICT PRIMARY

Location code number	District/ CD Block/ Town	Total/ Rural/ Urban	Area in Square Kilometre	Number of households	Total population (including institutional and houseless population)			Population in the age-group 0-6		
					Persons	Males	Females	Persons	Males	Females
					6	7	8	9	10	11
322982	Guma (CT)	Urban	2.30	2,904	12,025	6,089	5,936	1,190	593	597
322983	Bara Bamonía (CT)	Urban	0.76	1,780	7,193	3,683	3,510	675	343	332
322984	Khorddabamonía (CT)	Urban	1.01	1,363	5,856	3,013	2,843	756	394	362
322985	Bira (CT)	Urban	3.91	2,534	10,741	5,471	5,270	1,095	573	522
323066	Dhanía (CT)	Urban	3.65	1,600	6,659	3,403	3,256	613	305	308
323105	Palladaha (CT)	Urban	1.77	1,414	5,994	3,052	2,942	472	246	226
323106	Palashi (CT)	Urban	3.49	1,697	6,748	3,461	3,287	537	290	247
323107	Nagdaha (CT)	Urban	3.07	1,979	8,192	4,167	4,025	737	364	373
323108	Jetía (CT)	Urban	1.97	1,577	6,349	3,246	3,103	415	223	192
323109	Balibhara (CT)	Urban	1.82	1,968	8,521	4,376	4,145	785	409	376
323110	Dogachhia (CT)	Urban	2.20	1,369	5,705	2,957	2,748	487	262	225
323111	Garshyamnagar (CT)	Urban	1.08	1,956	7,611	3,840	3,771	558	283	275
323112	Noapara (P) (CT)	Urban	1.10	2,613	10,819	5,524	5,295	1,013	518	495
323113	Kaugachhi (CT)	Urban	1.83	4,202	17,001	8,612	8,389	1,379	681	698
323114	Paltapara (CT)	Urban	1.72	1,574	6,408	3,293	3,115	614	321	293
Ichhapur Defence										
323115	Estate (CT)	Urban	2.31	1,268	5,219	2,700	2,519	486	248	238
323133	Babanpur (P) (CT)	Urban	1.43	2,158	8,942	4,555	4,387	877	434	443
323134	Jafarpur (CT)	Urban	1.98	4,983	19,062	9,724	9,338	1,361	682	679
323135	Mohanpur (CT)	Urban	1.45	2,372	9,096	4,646	4,450	699	358	341
323136	Teleni Para (CT)	Urban	7.81	4,208	17,781	9,124	8,657	1,714	859	855
323137	Chak Kanthalia (CT)	Urban	0.71	2,756	11,108	5,704	5,404	1,023	539	484
323138	Ruiya (CT)	Urban	1.98	4,116	17,661	9,149	8,512	1,963	1,050	913
323139	Patulia (CT)	Urban	1.10	4,000	16,979	8,627	8,352	1,481	740	741
323140	Bandipur (CT)	Urban	0.83	1,952	8,115	4,188	3,927	905	464	441
323141	Talbandha (CT)	Urban	1.00	4,246	17,802	9,033	8,769	1,725	875	850
323142	Bilkanda (CT)	Urban	0.53	1,532	6,081	3,156	2,925	514	286	228
323143	Muragachha (CT)	Urban	1.21	3,175	13,249	6,758	6,491	1,242	644	598
323144	Teghari (CT)	Urban	0.77	2,036	8,491	4,324	4,167	827	433	394
323145	Chandpur (CT)	Urban	0.62	2,736	10,930	5,593	5,337	1,100	571	529
323216	Kokapur (CT)	Urban	1.48	1,507	6,317	3,248	3,069	612	307	305
323217	Shibalaya (CT)	Urban	2.12	1,410	5,830	3,003	2,827	472	248	224
323218	Gangapur (CT)	Urban	2.48	1,540	6,301	3,211	3,090	510	259	251
323219	Chandrapur (CT)	Urban	0.59	1,287	5,047	2,574	2,473	349	185	164
Nebadhái Duttapukur										
323220	(CT)	Urban	3.29	6,479	25,557	12,902	12,655	1,938	1,021	917
323221	Chatta Baría (CT)	Urban	2.34	2,901	12,537	6,410	6,127	1,343	692	651
323222	Joypul (CT)	Urban	5.60	3,586	16,134	8,286	7,848	1,837	951	886
323223	Digha (CT)	Urban	1.40	1,878	8,159	4,162	3,997	879	461	418
323224	Kulbería (CT)	Urban	0.52	1,680	6,993	3,543	3,450	579	302	277
323225	Bamangachhi (CT)	Urban	1.36	1,648	6,824	3,468	3,356	557	279	278
323226	Chak Barbaría (CT)	Urban	0.54	1,887	8,088	4,085	4,003	787	397	390
323227	Koyra (CT)	Urban	1.57	2,687	11,615	5,789	5,826	1,365	689	676
323305	Deara (CT)	Urban	2.55	2,464	11,994	6,018	5,976	1,716	850	866
323413	Deulia (CT)	Urban	2.74	2,396	9,663	4,938	4,725	895	474	421
323510	Dakshin Chatra (CT)	Urban	2.26	1,813	7,275	3,697	3,578	591	289	302
323571	Itinda (CT)	Urban	1.33	1,804	8,679	4,467	4,212	1,130	576	554
323572	Dandirhat (P) (CT)	Urban	3.37	1,440	6,387	3,248	3,139	704	373	331
323573	Uttar Bagundi (CT)	Urban	2.36	1,372	6,027	3,072	2,955	689	344	345
323641	Dhanyakuria (CT)	Urban	1.46	1,306	5,148	2,640	2,508	415	226	189
323642	Mathurapur (CT)	Urban	2.12	1,635	6,803	3,474	3,329	685	350	335
323643	Raghnathpur (P) (CT)	Urban	2.08	1,294	5,339	2,753	2,586	523	283	240
323765	Raigachhi (CT)	Urban	1.57	1,644	8,245	4,196	4,049	1,045	547	498
323766	Rekjuani (CT)	Urban	6.31	3,800	16,553	8,417	8,136	1,717	871	846
323767	Bhatenda (CT)	Urban	1.11	1,597	6,349	3,231	3,118	542	267	275
323768	Basina (CT)	Urban	1.32	1,189	5,413	2,772	2,641	685	363	322
323769	Bishnupur (CT)	Urban	3.85	2,654	12,660	6,473	6,187	1,549	788	761
Chandapur										
323770	Champagachhi (CT)	Urban	2.14	1,401	6,431	3,260	3,171	844	427	417
323771	Jatragachhi (CT)	Urban	2.91	1,550	6,890	3,557	3,333	812	425	387

PRIMARY CENSUS ABSTRACT

CENSUS ABSTRACT

Scheduled Castes population			Scheduled Tribes population			Literates			Total/ Rural/ Urban	District/ CD Block/ Town
Persons	Males	Females	Persons	Males	Females	Persons	Males	Females	3	2
12	13	14	15	16	17	18	19	20		
3,534	1,755	1,779	192	98	94	9,479	5,030	4,449	Urban	Guma (CT)
2,857	1,451	1,406	79	31	48	5,745	3,098	2,647	Urban	Bara Bamonia (CT)
611	301	310	9	2	7	4,047	2,211	1,836	Urban	Khorddabamonia (CT)
1,424	724	700	111	58	53	8,361	4,402	3,959	Urban	Bira (CT)
1,635	831	804	265	128	137	5,411	2,912	2,499	Urban	Dhania (CT)
775	408	367	103	54	49	4,616	2,432	2,184	Urban	Palladaha (CT)
1,444	747	697	947	462	485	5,452	2,945	2,507	Urban	Dogachhia (CT)
4,437	2,276	2,161	369	185	184	6,284	3,407	2,877	Urban	Nagdaha (CT)
693	375	318	75	35	40	5,648	2,942	2,706	Urban	Jetia (CT)
1,216	621	595	126	68	58	6,799	3,625	3,174	Urban	Balibhara (CT)
1,825	922	903	24	13	11	4,660	2,513	2,147	Urban	Dogachhia (CT)
1,563	812	751	37	18	19	6,417	3,347	3,070	Urban	Garshyamnagar (CT)
3,409	1,770	1,639	559	289	270	8,251	4,463	3,788	Urban	Noapara (P) (CT)
3,530	1,792	1,738	1,009	526	483	13,883	7,330	6,553	Urban	Kaugachhi (CT)
1,288	655	633	44	28	16	4,974	2,694	2,280	Urban	Paltapara (CT)
1,732	908	824	387	198	189	4,125	2,260	1,865	Urban	Ichhapur Defence Estate (CT)
5,272	2,697	2,575	98	52	46	6,953	3,748	3,205	Urban	Babanpur (P) (CT)
3,516	1,844	1,672	523	247	276	16,598	8,700	7,898	Urban	Jafarpur (CT)
1,269	651	618	311	161	150	7,712	4,042	3,670	Urban	Mohanpur (CT)
1,533	798	735	626	329	297	13,813	7,275	6,538	Urban	Teleni Para (CT)
1,613	855	758	63	35	28	8,722	4,651	4,071	Urban	Chak Kanthalia (CT)
4,408	2,281	2,127	125	68	57	12,010	6,566	5,444	Urban	Ruiya (CT)
1,863	968	895	621	339	282	13,739	7,295	6,444	Urban	Patulia (CT)
644	334	310	424	211	213	5,611	3,078	2,533	Urban	Bandipur (CT)
11,039	5,604	5,435	309	150	159	12,803	7,019	5,784	Urban	Talbandha (CT)
1,980	1,026	954	104	51	53	4,605	2,534	2,071	Urban	Bilkanda (CT)
4,597	2,345	2,252	125	66	59	10,063	5,343	4,720	Urban	Muragachha (CT)
782	418	364	63	32	31	6,613	3,479	3,134	Urban	Teghari (CT)
6,784	3,486	3,298	107	54	53	8,232	4,471	3,761	Urban	Chandpur (CT)
1,772	899	873	91	47	44	5,202	2,779	2,423	Urban	Kokapur (CT)
545	259	286	37	23	14	4,762	2,510	2,252	Urban	Shibalaya (CT)
784	416	368	77	40	37	4,956	2,604	2,352	Urban	Gangapur (CT)
814	417	397	32	16	16	4,401	2,268	2,133	Urban	Chandrapur (CT)
4,438	2,268	2,170	221	114	107	20,915	10,854	10,061	Urban	Nebadhai Duttapur (CT)
2,377	1,198	1,179	32	18	14	9,310	4,940	4,370	Urban	Chatta Baria (CT)
3,976	2,042	1,934	40	21	19	10,926	5,840	5,086	Urban	Joypul (CT)
2,652	1,352	1,300	38	18	20	5,975	3,232	2,743	Urban	Digha (CT)
1,724	875	849	65	30	35	5,675	2,983	2,692	Urban	Kulberia (CT)
1,249	632	617	13	6	7	5,554	2,935	2,619	Urban	Bamangachhi (CT)
5,238	2,644	2,594	80	44	36	5,936	3,199	2,737	Urban	Chak Barbaria (CT)
3,007	1,487	1,520	22	13	9	7,982	4,243	3,739	Urban	Koyra (CT)
624	322	302	9	7	2	7,274	3,821	3,453	Urban	Deara (CT)
1,192	592	600	146	72	74	7,438	3,959	3,479	Urban	Deulia (CT)
2,539	1,289	1,250	142	69	73	5,829	3,114	2,715	Urban	Dakshin Chatra (CT)
1,027	528	499	9	7	2	5,650	3,079	2,571	Urban	Itinda (CT)
1,569	786	783	33	16	17	4,152	2,283	1,869	Urban	Dandirhat (P) (CT)
854	420	434	1	1	-	3,598	1,915	1,683	Urban	Uttar Bagundi (CT)
2,093	1,094	999	8	4	4	4,069	2,181	1,888	Urban	Dhanyakuria (CT)
708	380	328	13	8	5	5,262	2,775	2,487	Urban	Mathurapur (CT)
618	317	301	2	2	-	4,295	2,271	2,024	Urban	Raghnunthpur (P) (CT)
63	31	32	6	3	3	5,604	2,972	2,632	Urban	Raigachhi (CT)
1,784	917	867	55	28	27	12,969	6,856	6,113	Urban	Rekjuani (CT)
637	317	320	134	71	63	5,419	2,832	2,587	Urban	Bhatenda (CT)
717	359	358	30	20	10	3,907	2,075	1,832	Urban	Basina (CT)
1,185	609	576	60	28	32	9,332	4,964	4,368	Urban	Bishnupur (CT)
804	395	409	6	5	1	4,494	2,370	2,124	Urban	Chandapur Champagachhi (CT)
3,961	2,031	1,930	69	36	33	4,986	2,706	2,280	Urban	Jatragachhi (CT)

DISTRICT CENSUS HANDBOOK : NORTH TWENTY FOUR PARGANAS

DISTRICT PRIMARY

Location code number	District/ CD Block/ Town	Total/ Rural/ Urban	Industrial category									
			Total workers			Main workers			Cultivators			
			Persons	Males	Females	Persons	Males	Females	Persons	Males	Females	
			21	22	23	24	25	26	27	28	29	
322982	Guma (CT)	Urban	4,313	3,489	824	3,908	3,253	655	101	93	8	
322983	Bara Bamonía (CT)	Urban	2,757	2,243	514	2,506	2,153	353	23	23	-	
322984	Khorddabamonía (CT)	Urban	2,139	1,725	414	2,072	1,694	378	98	97	1	
322985	Bira (CT)	Urban	3,602	3,138	464	3,212	2,867	345	219	214	5	
323066	Dhanía (CT)	Urban	2,606	2,137	469	2,317	2,003	314	78	76	2	
323105	Palladaha (CT)	Urban	1,769	1,562	207	1,606	1,437	169	9	8	1	
323106	Palashi (CT)	Urban	2,283	1,966	317	1,924	1,683	241	39	35	4	
323107	Nagdaha (CT)	Urban	2,741	2,309	432	2,262	1,980	282	26	24	2	
323108	Jetía (CT)	Urban	2,011	1,755	256	1,803	1,595	208	54	47	7	
323109	Balibhara (CT)	Urban	2,866	2,465	401	2,246	2,009	237	4	3	1	
323110	Dogachhia (CT)	Urban	2,036	1,770	266	1,654	1,459	195	45	45	-	
323111	Garshyamnagar (CT)	Urban	3,094	2,366	728	2,561	2,046	515	2	2	-	
323112	Noapara (P) (CT)	Urban	3,791	3,059	732	3,250	2,728	522	3	-	3	
323113	Kaugachhi (CT)	Urban	6,200	4,949	1,251	5,370	4,505	865	24	21	3	
323114	Paltapara (CT)	Urban	2,427	2,063	364	2,344	2,031	313	10	10	-	
Ichhapur Defence												
323115	Estate (CT)	Urban	1,576	1,332	244	1,403	1,228	175	-	-	-	
323133	Babanpur (P) (CT)	Urban	3,227	2,634	593	2,967	2,501	466	4	4	-	
323134	Jafarpur (CT)	Urban	6,549	5,630	919	6,151	5,367	784	52	48	4	
323135	Mohanpur (CT)	Urban	3,048	2,608	440	2,931	2,525	406	5	5	-	
323136	Teleni Para (CT)	Urban	5,977	5,177	800	5,373	4,788	585	359	353	6	
323137	Chak Kanthalia (CT)	Urban	4,235	3,439	796	3,883	3,242	641	8	6	2	
323138	Ruiya (CT)	Urban	5,944	5,092	852	5,260	4,627	633	13	7	6	
323139	Patulia (CT)	Urban	5,882	4,909	973	5,210	4,424	786	14	12	2	
323140	Bandipur (CT)	Urban	2,790	2,381	409	2,551	2,233	318	21	19	2	
323141	Talbandha (CT)	Urban	6,666	5,187	1,479	5,822	4,723	1,099	22	18	4	
323142	Bilkanda (CT)	Urban	2,509	1,966	543	2,306	1,878	428	3	1	2	
323143	Muragachha (CT)	Urban	4,847	4,044	803	4,152	3,604	548	1	1	-	
323144	Teghari (CT)	Urban	2,952	2,462	490	2,751	2,343	408	1	-	1	
323145	Chandpur (CT)	Urban	3,833	3,123	710	3,236	2,765	471	1	-	1	
323216	Kokapur (CT)	Urban	2,259	1,851	408	2,061	1,775	286	45	40	5	
323217	Shibalaya (CT)	Urban	2,155	1,834	321	1,960	1,733	227	96	96	-	
323218	Gangapur (CT)	Urban	2,146	1,874	272	1,889	1,672	217	51	51	-	
323219	Chandrapur (CT)	Urban	1,755	1,460	295	1,586	1,358	228	1	1	-	
Nebadhái Duttapukur												
323220	(CT)	Urban	9,793	7,749	2,044	8,534	7,181	1,353	59	50	9	
323221	Chatta Baría (CT)	Urban	5,205	4,035	1,170	4,860	3,897	963	150	144	6	
323222	Joypul (CT)	Urban	5,316	4,739	577	5,111	4,627	484	351	347	4	
323223	Digha (CT)	Urban	2,901	2,464	437	2,450	2,152	298	135	126	9	
323224	Kulbería (CT)	Urban	2,571	2,091	480	2,371	1,976	395	-	-	-	
323225	Bamangachhi (CT)	Urban	2,551	2,082	469	2,381	2,001	380	23	23	-	
323226	Chak Barbaría (CT)	Urban	2,960	2,401	559	2,465	2,128	337	2	2	-	
323227	Koyra (CT)	Urban	4,345	3,361	984	3,825	3,052	773	58	56	2	
323305	Deara (CT)	Urban	4,236	3,467	769	3,319	2,889	430	119	115	4	
323413	Deulia (CT)	Urban	3,529	2,965	564	2,701	2,412	289	123	117	6	
323510	Dakshin Chatra (CT)	Urban	2,662	2,145	517	2,345	1,980	365	64	64	-	
323571	Itinda (CT)	Urban	3,481	2,618	863	3,165	2,436	729	140	130	10	
323572	Dandirhat (P) (CT)	Urban	2,389	1,842	547	1,940	1,587	353	91	86	5	
323573	Uttar Bagundi (CT)	Urban	2,061	1,705	356	1,627	1,389	238	99	95	4	
323641	Dhanyakuria (CT)	Urban	1,996	1,555	441	1,696	1,300	396	98	83	15	
323642	Mathurapur (CT)	Urban	2,434	2,079	355	2,165	1,882	283	67	62	5	
Raghunathpur (P)												
323643	(CT)	Urban	1,822	1,626	196	1,376	1,223	153	152	147	5	
323765	Raigachhi (CT)	Urban	2,469	2,256	213	2,302	2,138	164	6	6	-	
323766	Rekjuani (CT)	Urban	5,247	4,657	590	5,000	4,457	543	9	9	-	
323767	Bhatenda (CT)	Urban	2,123	1,855	268	2,067	1,810	257	1	1	-	
323768	Basina (CT)	Urban	1,697	1,479	218	1,517	1,365	152	9	8	1	
323769	Bishnupur (CT)	Urban	3,837	3,397	440	3,370	3,078	292	155	147	8	
Chandapur												
323770	Champagachhi (CT)	Urban	2,003	1,879	124	1,866	1,758	108	63	63	-	
323771	Jatragachhi (CT)	Urban	2,623	2,053	570	2,301	1,838	463	5	5	-	

PRIMARY CENSUS ABSTRACT

CENSUS ABSTRACT

of main workers										Total/ Rural/ Urban	District/ CD Block/ Town
Agricultural labourers			Household industry workers			Other workers					
Persons	Males	Females	Persons	Males	Females	Persons	Males	Females	3	2	
30	31	32	33	34	35	36	37	38			
356	292	64	205	157	48	3,246	2,711	535	Urban	Guma (CT)	
148	133	15	75	53	22	2,260	1,944	316	Urban	Bara Bamonía (CT)	
179	175	4	22	17	5	1,773	1,405	368	Urban	Khorddabamonía (CT)	
383	362	21	167	123	44	2,443	2,168	275	Urban	Bira (CT)	
394	329	65	53	41	12	1,792	1,557	235	Urban	Dhanía (CT)	
23	22	1	103	89	14	1,471	1,318	153	Urban	Palladaha (CT)	
162	132	30	63	38	25	1,660	1,478	182	Urban	Palashi (CT)	
159	152	7	40	24	16	2,037	1,780	257	Urban	Nagdaha (CT)	
145	141	4	45	37	8	1,559	1,370	189	Urban	Jetía (CT)	
110	96	14	75	53	22	2,057	1,857	200	Urban	Balibhara (CT)	
57	55	2	72	60	12	1,480	1,299	181	Urban	Dogachhia (CT)	
14	8	6	74	20	54	2,471	2,016	455	Urban	Garshyamnagar (CT)	
13	11	2	107	50	57	3,127	2,667	460	Urban	Noapara (P) (CT)	
24	17	7	309	123	186	5,013	4,344	669	Urban	Kaugachhi (CT)	
47	47	-	90	43	47	2,197	1,931	266	Urban	Paltapara (CT)	
31	31	-	29	22	7	1,343	1,175	168	Urban	Ichhapur Defence Estate (CT)	
29	27	2	377	237	140	2,557	2,233	324	Urban	Babanpur (P) (CT)	
34	29	5	229	183	46	5,836	5,107	729	Urban	Jafarpur (CT)	
9	7	2	41	31	10	2,876	2,482	394	Urban	Mohanpur (CT)	
265	235	30	104	73	31	4,645	4,127	518	Urban	Teleni Para (CT)	
18	16	2	236	190	46	3,621	3,030	591	Urban	Chak Kanthalia (CT)	
14	13	1	39	32	7	5,194	4,575	619	Urban	Ruiya (CT)	
56	35	21	63	41	22	5,077	4,336	741	Urban	Patulia (CT)	
12	10	2	11	6	5	2,507	2,198	309	Urban	Bandipur (CT)	
10	9	1	192	112	80	5,598	4,584	1,014	Urban	Talbandha (CT)	
5	4	1	229	174	55	2,069	1,699	370	Urban	Billkanda (CT)	
11	10	1	160	130	30	3,980	3,463	517	Urban	Muragachha (CT)	
6	5	1	67	44	23	2,677	2,294	383	Urban	Teghari (CT)	
6	5	1	121	85	36	3,108	2,675	433	Urban	Chandpur (CT)	
119	104	15	26	15	11	1,871	1,616	255	Urban	Kokapur (CT)	
227	218	9	203	175	28	1,434	1,244	190	Urban	Shibalaya (CT)	
130	126	4	62	35	27	1,646	1,460	186	Urban	Gangapur (CT)	
-	-	-	74	61	13	1,511	1,296	215	Urban	Chandrapur (CT)	
90	87	3	360	268	92	8,025	6,776	1,249	Urban	Nebadhái Duttapukur (CT)	
275	266	9	1,172	787	385	3,263	2,700	563	Urban	Chatta Baría (CT)	
737	721	16	131	100	31	3,892	3,459	433	Urban	Joypul (CT)	
180	177	3	272	249	23	1,863	1,600	263	Urban	Digha (CT)	
5	4	1	78	44	34	2,288	1,928	360	Urban	Kulbería (CT)	
17	15	2	26	21	5	2,315	1,942	373	Urban	Bamangachhi (CT)	
18	18	-	8	3	5	2,437	2,105	332	Urban	Chak Barbaría (CT)	
148	144	4	440	281	159	3,179	2,571	608	Urban	Koyra (CT)	
140	116	24	248	189	59	2,812	2,469	343	Urban	Deára (CT)	
163	141	22	74	50	24	2,341	2,104	237	Urban	Deulia (CT)	
205	190	15	219	123	96	1,857	1,603	254	Urban	Dakshin Chatra (CT)	
289	268	21	698	273	425	2,038	1,765	273	Urban	Itinda (CT)	
192	157	35	225	163	62	1,432	1,181	251	Urban	Dandirhat (P) (CT)	
320	304	16	88	45	43	1,120	945	175	Urban	Uttar Bagundi (CT)	
352	306	46	206	58	148	1,040	853	187	Urban	Dhanyakuria (CT)	
137	114	23	28	14	14	1,933	1,692	241	Urban	Mathurapur (CT)	
212	165	47	44	38	6	968	873	95	Urban	Raghunathpur (P) (CT)	
29	25	4	66	54	12	2,201	2,053	148	Urban	Raigachhi (CT)	
81	81	-	55	40	15	4,855	4,327	528	Urban	Rekjuani (CT)	
9	9	-	30	22	8	2,027	1,778	249	Urban	Bhatenda (CT)	
34	32	2	44	28	16	1,430	1,297	133	Urban	Basina (CT)	
141	128	13	67	58	9	3,007	2,745	262	Urban	Bishnupur (CT)	
156	154	2	23	20	3	1,624	1,521	103	Urban	Chandapur Champagachhi (CT)	
60	59	1	98	38	60	2,138	1,736	402	Urban	Jatragachhi (CT)	

DISTRICT CENSUS HANDBOOK : NORTH TWENTY FOUR PARGANAS

DISTRICT PRIMARY

Location code number	District/ CD Block/ Town	Total/ Rural/ Urban	Industrial category								
			Marginal workers			Cultivators			Agricultural labourers		
			Persons	Males	Females	Persons	Males	Females	Persons	Males	Females
			39	40	41	42	43	44	45	46	47
322982	Guma (CT)	Urban	405	236	169	1	1	-	40	37	3
322983	Bara Bamonía (CT)	Urban	251	90	161	1	1	-	3	3	-
322984	Khorddabamonía (CT)	Urban	67	31	36	1	1	-	8	5	3
322985	Bira (CT)	Urban	390	271	119	5	4	1	62	48	14
323066	Dhanía (CT)	Urban	289	134	155	5	2	3	85	56	29
323105	Palladaha (CT)	Urban	163	125	38	2	1	1	6	6	-
323106	Palashi (CT)	Urban	359	283	76	5	2	3	124	95	29
323107	Nagdaha (CT)	Urban	479	329	150	3	1	2	92	51	41
323108	Jetía (CT)	Urban	208	160	48	5	4	1	20	17	3
323109	Balibhara (CT)	Urban	620	456	164	1	1	-	18	16	2
323110	Dogachhia (CT)	Urban	382	311	71	5	5	-	104	98	6
323111	Garshyamnagar (CT)	Urban	533	320	213	2	-	2	2	1	1
323112	Noapara (P) (CT)	Urban	541	331	210	1	-	1	6	5	1
323113	Kaugachhi (CT)	Urban	830	444	386	4	1	3	38	16	22
323114	Paltapara (CT)	Urban	83	32	51	-	-	-	4	4	-
	Ichhapur Defence										
323115	Estate (CT)	Urban	173	104	69	3	1	2	11	9	2
323133	Babanpur (P) (CT)	Urban	260	133	127	2	1	1	3	2	1
323134	Jafarpur (CT)	Urban	398	263	135	6	1	5	5	2	3
323135	Mohanpur (CT)	Urban	117	83	34	1	1	-	3	3	-
323136	Teleni Para (CT)	Urban	604	389	215	12	7	5	56	38	18
323137	Chak Kanthalia (CT)	Urban	352	197	155	7	1	6	8	3	5
323138	Ruiya (CT)	Urban	684	465	219	5	4	1	6	6	-
323139	Patulia (CT)	Urban	672	485	187	3	2	1	11	-	11
323140	Bandipur (CT)	Urban	239	148	91	2	-	2	4	3	1
323141	Talbandha (CT)	Urban	844	464	380	4	1	3	5	4	1
323142	Bilkanda (CT)	Urban	203	88	115	1	-	1	1	1	-
323143	Muragachha (CT)	Urban	695	440	255	2	1	1	3	1	2
323144	Teghari (CT)	Urban	201	119	82	-	-	-	2	-	2
323145	Chandpur (CT)	Urban	597	358	239	-	-	-	4	3	1
323216	Kokapur (CT)	Urban	198	76	122	7	5	2	3	2	1
323217	Shibalaya (CT)	Urban	195	101	94	1	1	-	15	14	1
323218	Gangapur (CT)	Urban	257	202	55	5	3	2	16	15	1
323219	Chandrapur (CT)	Urban	169	102	67	-	-	-	2	1	1
	Nebadhái Duttapukur										
323220	(CT)	Urban	1,259	568	691	17	8	9	12	5	7
323221	Chatta Baría (CT)	Urban	345	138	207	6	5	1	24	17	7
323222	Joypul (CT)	Urban	205	112	93	4	3	1	23	19	4
323223	Digha (CT)	Urban	451	312	139	4	1	3	182	171	11
323224	Kulbería (CT)	Urban	200	115	85	6	1	5	2	2	-
323225	Bamangachhi (CT)	Urban	170	81	89	2	2	-	2	2	-
323226	Chak Barbaría (CT)	Urban	495	273	222	1	1	-	8	7	1
323227	Koyra (CT)	Urban	520	309	211	6	6	-	10	8	2
323305	Deara (CT)	Urban	917	578	339	7	7	-	128	103	25
323413	Deulia (CT)	Urban	828	553	275	14	12	2	117	93	24
323510	Dakshin Chatra (CT)	Urban	317	165	152	1	1	-	23	18	5
323571	Itinda (CT)	Urban	316	182	134	12	6	6	18	16	2
323572	Dandirhat (P) (CT)	Urban	449	255	194	3	1	2	46	23	23
323573	Uttar Bagundi (CT)	Urban	434	316	118	5	5	-	163	146	17
323641	Dhanyakuria (CT)	Urban	300	255	45	-	-	-	247	220	27
323642	Mathurapur (CT)	Urban	269	197	72	3	3	-	53	47	6
323643	Raghnathpur (P) (CT)	Urban	446	403	43	8	8	-	168	149	19
323765	Raigachhi (CT)	Urban	167	118	49	2	-	2	25	23	2
323766	Rekjuani (CT)	Urban	247	200	47	1	-	1	1	1	-
323767	Bhatenda (CT)	Urban	56	45	11	-	-	-	3	3	-
323768	Basina (CT)	Urban	180	114	66	3	3	-	10	8	2
323769	Bishnupur (CT)	Urban	467	319	148	7	7	-	45	39	6
	Chandapur										
323770	Champagachhi (CT)	Urban	137	121	16	4	4	-	18	15	3
323771	Jatragachhi (CT)	Urban	322	215	107	3	2	1	9	7	2

PRIMARY CENSUS ABSTRACT

CENSUS ABSTRACT

of marginal workers												
Household industry workers			Other workers			Non-workers			Total/ Rural/ Urban	District/ Town	CD Block/ Town	Location code number
Persons	Males	Females	Persons	Males	Females	Persons	Males	Females	3	2	1	
48	49	50	51	52	53	54	55	56	3	2	1	
26	13	13	338	185	153	7,712	2,600	5,112	Urban	Guma (CT)	322982	
46	2	44	201	84	117	4,436	1,440	2,996	Urban	Bara Bamonnia (CT)	322983	
2	1	1	56	24	32	3,717	1,288	2,429	Urban	Khorddabamonnia (CT)	322984	
28	9	19	295	210	85	7,139	2,333	4,806	Urban	Bira (CT)	322985	
21	2	19	178	74	104	4,053	1,266	2,787	Urban	Dhania (CT)	323066	
14	12	2	141	106	35	4,225	1,490	2,735	Urban	Palladaha (CT)	323105	
18	6	12	212	180	32	4,465	1,495	2,970	Urban	Palashi (CT)	323106	
24	7	17	360	270	90	5,451	1,858	3,593	Urban	Nagdaha (CT)	323107	
51	37	14	132	102	30	4,338	1,491	2,847	Urban	Jetia (CT)	323108	
86	25	61	515	414	101	5,655	1,911	3,744	Urban	Balibhara (CT)	323109	
6	3	3	267	205	62	3,669	1,187	2,482	Urban	Dogachhia (CT)	323110	
35	4	31	494	315	179	4,517	1,474	3,043	Urban	Garshyamnagar (CT)	323111	
35	10	25	499	316	183	7,028	2,465	4,563	Urban	Noapara (P) (CT)	323112	
100	16	84	688	411	277	10,801	3,663	7,138	Urban	Kaugachhi (CT)	323113	
20	2	18	59	26	33	3,981	1,230	2,751	Urban	Paltapara (CT)	323114	
32	10	22	127	84	43	3,643	1,368	2,275	Urban	Ichhapur Defence Estate (CT)	323115	
70	20	50	185	110	75	5,715	1,921	3,794	Urban	Babanpur (P) (CT)	323133	
36	19	17	351	241	110	12,513	4,094	8,419	Urban	Jafarpur (CT)	323134	
5	4	1	108	75	33	6,048	2,038	4,010	Urban	Mohanpur (CT)	323135	
34	14	20	502	330	172	11,804	3,947	7,857	Urban	Teleni Para (CT)	323136	
41	11	30	296	182	114	6,873	2,265	4,608	Urban	Chak Kanthalia (CT)	323137	
45	31	14	628	424	204	11,717	4,057	7,660	Urban	Ruiya (CT)	323138	
19	10	9	639	473	166	11,097	3,718	7,379	Urban	Patulia (CT)	323139	
2	-	2	231	145	86	5,325	1,807	3,518	Urban	Bandipur (CT)	323140	
72	12	60	763	447	316	11,136	3,846	7,290	Urban	Talbandha (CT)	323141	
24	6	18	177	81	96	3,572	1,190	2,382	Urban	Bilkanda (CT)	323142	
149	66	83	541	372	169	8,402	2,714	5,688	Urban	Muragachha (CT)	323143	
27	6	21	172	113	59	5,539	1,862	3,677	Urban	Teghari (CT)	323144	
46	9	37	547	346	201	7,097	2,470	4,627	Urban	Chandpur (CT)	323145	
39	5	34	149	64	85	4,058	1,397	2,661	Urban	Kokapur (CT)	323216	
21	5	16	158	81	77	3,675	1,169	2,506	Urban	Shibalaya (CT)	323217	
22	9	13	214	175	39	4,155	1,337	2,818	Urban	Gangapur (CT)	323218	
31	7	24	136	94	42	3,292	1,114	2,178	Urban	Chandrapur (CT)	323219	
97	35	62	1,133	520	613	15,764	5,153	10,611	Urban	Nebadhai Duttapurkur (CT)	323220	
95	17	78	220	99	121	7,332	2,375	4,957	Urban	Chatta Baria (CT)	323221	
47	8	39	131	82	49	10,818	3,547	7,271	Urban	Joypul (CT)	323222	
71	43	28	194	97	97	5,258	1,698	3,560	Urban	Digha (CT)	323223	
18	4	14	174	108	66	4,422	1,452	2,970	Urban	Kulberia (CT)	323224	
13	-	13	153	77	76	4,273	1,386	2,887	Urban	Bamangachhi (CT)	323225	
7	1	6	479	264	215	5,128	1,684	3,444	Urban	Chak Barbaria (CT)	323226	
36	9	27	468	286	182	7,270	2,428	4,842	Urban	Koyra (CT)	323227	
174	44	130	608	424	184	7,758	2,551	5,207	Urban	Deara (CT)	323305	
91	14	77	606	434	172	6,134	1,973	4,161	Urban	Deulia (CT)	323413	
91	17	74	202	129	73	4,613	1,552	3,061	Urban	Dakshin Chatra (CT)	323510	
95	21	74	191	139	52	5,198	1,849	3,349	Urban	Itinda (CT)	323571	
59	19	40	341	212	129	3,998	1,406	2,592	Urban	Dandirhat (P) (CT)	323572	
60	13	47	206	152	54	3,966	1,367	2,599	Urban	Uttar Bagundi (CT)	323573	
17	7	10	36	28	8	3,152	1,085	2,067	Urban	Dhanyakuria (CT)	323641	
12	6	6	201	141	60	4,369	1,395	2,974	Urban	Mathurapur (CT)	323642	
12	7	5	258	239	19	3,517	1,127	2,390	Urban	Raghunathpur (P) (CT)	323643	
8	3	5	132	92	40	5,776	1,940	3,836	Urban	Raigachhi (CT)	323765	
13	4	9	232	195	37	11,306	3,760	7,546	Urban	Rekjuani (CT)	323766	
1	-	1	52	42	10	4,226	1,376	2,850	Urban	Bhatenda (CT)	323767	
8	5	3	159	98	61	3,716	1,293	2,423	Urban	Basina (CT)	323768	
19	13	6	396	260	136	8,823	3,076	5,747	Urban	Bishnupur (CT)	323769	
3	3	-	112	99	13	4,428	1,381	3,047	Urban	Chandapur Champagachhi (CT)	323770	
68	17	51	242	189	53	4,267	1,504	2,763	Urban	Jatragachhi (CT)	323771	

DISTRICT CENSUS HANDBOOK : NORTH TWENTY FOUR PARGANAS

DISTRICT PRIMARY

Location code number	District/ CD Block/ Town	Total/ Rural/ Urban	Area in Square Kilometre	Number of households	Total population (including institutional and houseless population)			Population in the age-group 0-6		
					Persons	Males	Females	Persons	Males	Females
					6	7	8	9	10	11
323772	Ghuni (CT)	Urban	3.89	5,671	24,249	12,618	11,631	3,017	1,528	1,489
323773	Sulanggari (CT)	Urban	0.97	3,494	13,496	6,978	6,518	1,409	732	677
323846	Minakhan (CT)	Urban	3.11	810	3,474	1,796	1,678	436	225	211
323847	Balihati (CT)	Urban	4.12	826	3,637	1,890	1,747	504	254	250
323976	Sadigachhi (CT)	Urban	2.17	1,439	6,248	3,224	3,024	615	320	295
324019	Hingalganj (CT)	Urban	5.92	2,118	8,179	4,129	4,050	812	410	402
324020	Bankra (CT)	Urban	3.15	1,813	6,897	3,395	3,502	927	475	452
801691	Bongaon (M)	Urban	14.27	26,332	108,864	55,382	53,482	8,863	4,561	4,302
801692	Halisahar (M)	Urban	8.29	30,381	124,939	65,467	59,472	11,138	5,810	5,328
801693	Kanchrapara (M + OG)	Urban	9.06	27,976	129,576	65,436	64,140	9,947	5,153	4,794
801694	Naihati (M)	Urban	11.55	37,167	217,900	109,849	108,051	19,761	10,031	9,730
801695	Bhatpara (M + OG)	Urban	34.69	87,645	386,019	204,539	181,480	35,514	18,411	17,103
801696	Gobardanga (M)	Urban	13.50	11,502	45,377	23,025	22,352	3,481	1,800	1,681
801697	Habra (M)	Urban	21.80	36,016	147,221	74,592	72,629	11,696	6,005	5,691
801698	Ashokenagar Kalyangarh (M)	Urban	20.50	30,232	121,592	61,236	60,356	9,091	4,611	4,480
801699	Garulia (M)	Urban	6.47	18,122	85,336	44,825	40,511	7,247	3,778	3,469
801700	North Barrackpore (M) Barrackpur	Urban	12.61	32,564	132,806	66,924	65,882	8,710	4,548	4,162
801701	Cantonment (CB)	Urban	3.68	3,525	17,380	8,872	8,508	1,447	714	733
801702	Barrackpore (M)	Urban	10.61	37,312	152,783	78,349	74,434	11,786	6,086	5,700
801703	Titagarh (M)	Urban	3.24	23,741	116,541	62,735	53,806	11,510	6,067	5,443
801704	Khardah (M)	Urban	6.87	25,656	108,496	54,879	53,617	7,332	3,771	3,561
801705	Panihati (M)	Urban	19.38	85,985	377,347	189,446	187,901	26,215	13,329	12,886
801706	Baduria (M)	Urban	22.43	12,058	52,493	26,799	25,694	5,185	2,642	2,543
801707	Barasat (M)	Urban	34.50	69,506	278,435	140,822	137,613	22,605	11,514	11,091
801708	Madhyamgram (M)	Urban	21.50	48,942	196,127	98,864	97,263	16,351	8,255	8,096
801709	New Barrackpore (M)	Urban	6.89	19,307	76,846	38,239	38,607	5,157	2,640	2,517
801710	North DumDum (M)	Urban	26.45	63,256	249,142	126,279	122,863	18,411	9,415	8,996
801711	Kamarhati (M)	Urban	10.96	70,107	330,211	170,293	159,918	25,350	13,078	12,272
801712	Baranagar (M)	Urban	7.12	63,387	245,213	126,187	119,026	16,825	8,649	8,176
801713	Dum Dum (M)	Urban	9.23	27,702	114,786	58,566	56,220	8,259	4,186	4,073
801714	South DumDum (M)	Urban	17.96	103,741	403,316	202,214	201,102	28,703	14,599	14,104
801715	Rajarhat Gopalpur (M)	Urban	28.00	100,698	402,844	203,911	198,933	36,015	18,391	17,624
801716	Bidhannagar (M)	Urban	33.10	48,919	215,514	109,014	106,500	14,399	7,235	7,164
801717	Nabadiganta Industrial Township (ITS)	Urban	1.76	250	1,095	651	444	105	62	43
801718	Basirhat (M)	Urban	22.05	29,276	125,254	63,223	62,031	11,196	5,720	5,476
801719	Taki (M)	Urban	12.96	8,919	38,263	19,562	18,701	3,419	1,749	1,670

PRIMARY CENSUS ABSTRACT

CENSUS ABSTRACT

Scheduled Castes population			Scheduled Tribes population			Literates			Total/ Rural/	District/	CD Block/ Town
Persons	Males	Females	Persons	Males	Females	Persons	Males	Females	Urban		
12	13	14	15	16	17	18	19	20	3	2	
12,001	6,245	5,756	202	104	98	17,165	9,584	7,581	Urban	Ghuni (CT)	
9,501	4,909	4,592	256	115	141	10,786	5,788	4,998	Urban	Sulangari (CT)	
1,403	735	668	283	141	142	2,522	1,379	1,143	Urban	Minakhan (CT)	
2,161	1,139	1,022	262	145	117	2,239	1,275	964	Urban	Balihati (CT)	
601	311	290	5	3	2	4,484	2,403	2,081	Urban	Sadigachhi (CT)	
2,105	1,083	1,022	211	102	109	5,503	3,024	2,479	Urban	Hingalganj (CT)	
1,316	660	656	28	17	11	2,935	1,656	1,279	Urban	Bankra (CT)	
37,632	19,324	18,308	969	487	482	89,700	47,279	42,421	Urban	Bongaon (M)	
22,859	11,984	10,875	757	400	357	100,560	54,972	45,588	Urban	Halisahar (M)	
28,996	14,655	14,341	1,962	997	965	108,092	56,781	51,311	Urban	Kanchrapara (M + OG)	
25,140	12,585	12,555	2,014	1,011	1,003	173,397	91,016	82,381	Urban	Naihati (M)	
46,019	24,317	21,702	4,756	2,504	2,252	297,161	165,263	131,898	Urban	Bhatpara (M + OG)	
14,282	7,376	6,906	701	355	346	38,461	20,050	18,411	Urban	Gobardanga (M)	
37,163	18,907	18,256	2,333	1,176	1,157	121,952	63,780	58,172	Urban	Habra (M)	
30,283	15,496	14,787	1,243	610	633	103,492	53,708	49,784	Urban	Ashokenagar Kalyangarh (M)	
17,341	9,222	8,119	842	443	399	67,835	37,245	30,590	Urban	Garulia (M)	
20,435	10,415	10,020	1,566	816	750	116,524	59,798	56,726	Urban	North Barrackpore (M) Barrackpur	
2,244	1,178	1,066	170	67	103	14,096	7,566	6,530	Urban	Cantonment (CB)	
10,684	5,620	5,064	2,243	1,163	1,080	125,144	66,214	58,930	Urban	Barrackpore (M)	
9,370	5,040	4,330	725	395	330	84,160	48,414	35,746	Urban	Titagarh (M)	
5,183	2,707	2,476	1,004	482	522	95,469	49,165	46,304	Urban	Khardah (M)	
20,410	10,544	9,866	3,672	1,842	1,830	322,770	165,577	157,193	Urban	Panihati (M)	
9,278	4,766	4,512	249	132	117	38,770	20,571	18,199	Urban	Baduria (M)	
50,482	25,728	24,754	3,672	1,819	1,853	229,279	119,254	110,025	Urban	Barasat (M)	
24,822	12,602	12,220	2,842	1,416	1,426	161,087	83,990	77,097	Urban	Madhyamgram (M)	
19,990	10,102	9,888	595	309	286	67,384	34,200	33,184	Urban	New Barrackpore (M)	
41,613	21,215	20,398	2,355	1,207	1,148	209,964	108,863	101,101	Urban	North DumDum (M)	
12,108	6,313	5,795	3,307	1,792	1,515	267,267	141,864	125,403	Urban	Kamarhati (M)	
12,723	6,615	6,108	1,383	713	670	208,779	110,118	98,661	Urban	Baranagar (M)	
8,269	4,301	3,968	1,124	616	508	97,997	50,617	47,380	Urban	Dum Dum (M)	
42,718	21,467	21,251	3,812	1,926	1,886	344,971	176,828	168,143	Urban	South DumDum (M)	
74,960	38,002	36,958	4,732	2,356	2,376	329,020	170,952	158,068	Urban	Rajarhat Gopalpur (M)	
39,554	20,092	19,462	6,050	3,059	2,991	179,271	93,350	85,921	Urban	Bidhannagar (M)	
115	74	41	26	15	11	918	551	367	Urban	Nabadiganta Industrial Township (ITS)	
23,728	12,105	11,623	517	249	268	99,633	52,044	47,589	Urban	Basirhat (M)	
12,848	6,602	6,246	249	144	105	28,939	15,571	13,368	Urban	Taki (M)	

DISTRICT CENSUS HANDBOOK : NORTH TWENTY FOUR PARGANAS

DISTRICT PRIMARY

Location code number	District/ CD Block/ Town	Total/ Rural/ Urban	Industrial category								
			Total workers			Main workers			Cultivators		
			Persons	Males	Females	Persons	Males	Females	Persons	Males	Females
			21	22	23	24	25	26	27	28	29
323772	Ghuni (CT)	Urban	9,370	7,504	1,866	8,726	7,141	1,585	23	21	2
323773	Sulanggari (CT)	Urban	5,817	4,315	1,502	5,432	4,143	1,289	4	3	1
323846	Minakhan (CT)	Urban	1,196	1,034	162	978	840	138	62	60	2
323847	Balihati (CT)	Urban	1,281	1,076	205	827	757	70	12	12	-
323976	Sadigachhi (CT)	Urban	2,458	1,982	476	2,141	1,799	342	110	107	3
324019	Hingalganj (CT)	Urban	3,539	2,520	1,019	2,576	2,035	541	71	67	4
324020	Bankra (CT)	Urban	3,132	1,931	1,201	2,543	1,628	915	61	59	2
801691	Bongaon (M)	Urban	39,634	32,598	7,036	36,393	30,814	5,579	480	452	28
801692	Halisahar (M)	Urban	41,425	36,278	5,147	35,610	32,031	3,579	49	35	14
801693	Kanchrapara (M + OG)	Urban	41,948	35,353	6,595	37,599	32,158	5,441	39	25	14
801694	Naihati (M)	Urban	71,187	56,530	14,657	60,081	49,984	10,097	286	169	117
801695	Bhatpara (M + OG)	Urban	120,824	107,192	13,632	109,052	98,426	10,626	538	431	107
801696	Gobardanga (M)	Urban	16,216	13,168	3,048	14,605	12,308	2,297	140	129	11
801697	Habra (M)	Urban	53,874	44,663	9,211	49,713	42,408	7,305	607	580	27
801698	Ashokenagar Kalyangarh (M)	Urban	42,648	35,535	7,113	39,109	33,153	5,956	365	316	49
801699	Garulia (M)	Urban	28,130	24,205	3,925	24,698	21,640	3,058	20	14	6
801700	North Barrackpore (M)	Urban	42,926	36,111	6,815	40,395	34,326	6,069	44	29	15
801701	Barrackpur Cantonment (CB)	Urban	5,711	4,726	985	5,094	4,299	795	9	7	2
801702	Barrackpore (M)	Urban	52,874	44,002	8,872	48,402	40,969	7,433	109	63	46
801703	Titagarh (M)	Urban	37,291	32,845	4,446	31,335	28,156	3,179	67	45	22
801704	Khardah (M)	Urban	38,164	30,546	7,618	33,786	28,131	5,655	97	67	30
801705	Panihati (M)	Urban	131,413	108,287	23,126	122,732	102,895	19,837	200	117	83
801706	Baduria (M)	Urban	18,826	16,136	2,690	16,384	14,420	1,964	1,543	1,499	44
801707	Barasat (M)	Urban	97,469	79,990	17,479	90,395	75,952	14,443	408	346	62
801708	Madhyamgram (M)	Urban	69,711	57,470	12,241	65,316	54,892	10,424	628	537	91
801709	New Barrackpore (M)	Urban	28,290	22,239	6,051	26,561	21,315	5,246	25	15	10
801710	North DumDum (M)	Urban	87,540	73,737	13,803	81,231	69,600	11,631	48	32	16
801711	Kamarhati (M)	Urban	108,115	89,434	18,681	95,724	81,659	14,065	486	286	200
801712	Baranagar (M)	Urban	91,805	75,139	16,666	85,177	71,385	13,792	220	150	70
801713	Dum Dum (M)	Urban	41,304	32,040	9,264	36,128	29,639	6,489	249	131	118
801714	South DumDum (M)	Urban	151,744	120,043	31,701	144,358	116,166	28,192	553	316	237
801715	Rajarhat Gopalpur (M)	Urban	148,992	118,850	30,142	139,310	113,785	25,525	372	216	156
801716	Bidhannagar (M)	Urban	84,589	61,024	23,565	74,938	56,306	18,632	432	279	153
801717	Nabadiganta Industrial Township (ITS)	Urban	464	409	55	463	408	55	-	-	-
801718	Basirhat (M)	Urban	43,051	37,095	5,956	40,064	35,217	4,847	1,032	981	51
801719	Taki (M)	Urban	13,451	11,154	2,297	12,028	10,131	1,897	185	176	9

PRIMARY CENSUS ABSTRACT

CENSUS ABSTRACT

of main workers									Total/ Rural/ Urban	District/ CD Block/ Town
Agricultural labourers			Household industry workers			Other workers				
Persons	Males	Females	Persons	Males	Females	Persons	Males	Females		
30	31	32	33	34	35	36	37	38	3	2
38	32	6	255	141	114	8,410	6,947	1,463	Urban	Ghuni (CT)
14	7	7	121	41	80	5,293	4,092	1,201	Urban	Sulanghari (CT)
285	280	5	6	6	-	625	494	131	Urban	Minakhan (CT)
12	12	-	5	1	4	798	732	66	Urban	Balihati (CT)
395	383	12	199	112	87	1,437	1,197	240	Urban	Sadigachhi (CT)
427	399	28	455	239	216	1,623	1,330	293	Urban	Hingalganj (CT)
230	210	20	1,655	892	763	597	467	130	Urban	Bankra (CT)
611	510	101	1,631	844	787	33,671	29,008	4,663	Urban	Bongaon (M)
206	184	22	567	370	197	34,788	31,442	3,346	Urban	Halisahar (M)
115	90	25	650	464	186	36,795	31,579	5,216	Urban	Kanchrapara (M + OG)
265	211	54	1,600	1,085	515	57,930	48,519	9,411	Urban	Naihati (M)
882	808	74	2,361	1,824	537	105,271	95,363	9,908	Urban	Bhatpara (M + OG)
381	337	44	675	427	248	13,409	11,415	1,994	Urban	Gobardanga (M)
1,388	1,092	296	2,099	1,470	629	45,619	39,266	6,353	Urban	Habra (M)
983	795	188	2,356	1,683	673	35,405	30,359	5,046	Urban	Ashokenagar Kalyangarh (M)
45	38	7	322	204	118	24,311	21,384	2,927	Urban	Garulia (M)
117	103	14	670	497	173	39,564	33,697	5,867	Urban	North Barrackpore (M) Barrackpur
14	11	3	130	88	42	4,941	4,193	748	Urban	Cantonment (CB)
108	91	17	1,160	905	255	47,025	39,910	7,115	Urban	Barrackpore (M)
226	193	33	483	380	103	30,559	27,538	3,021	Urban	Titagarh (M)
283	246	37	561	390	171	32,845	27,428	5,417	Urban	Khardah (M)
234	165	69	1,869	1,322	547	120,429	101,291	19,138	Urban	Panihati (M)
2,226	2,091	135	823	450	373	11,792	10,380	1,412	Urban	Baduria (M)
775	713	62	2,743	1,985	758	86,469	72,908	13,561	Urban	Barasat (M)
449	417	32	1,205	746	459	63,034	53,192	9,842	Urban	Madhyamgram (M)
43	31	12	632	442	190	25,861	20,827	5,034	Urban	New Barrackpore (M)
283	244	39	1,882	1,293	589	79,018	68,031	10,987	Urban	North DumDum (M)
568	442	126	2,635	1,818	817	92,035	79,113	12,922	Urban	Kamarhati (M)
342	281	61	2,575	2,183	392	82,040	68,771	13,269	Urban	Baranagar (M)
366	335	31	995	709	286	34,518	28,464	6,054	Urban	Dum Dum (M)
676	499	177	2,669	1,731	938	140,460	113,620	26,840	Urban	South DumDum (M)
349	253	96	2,192	1,453	739	136,397	111,863	24,534	Urban	Rajarhat Gopalpur (M)
714	561	153	2,044	994	1,050	71,748	54,472	17,276	Urban	Bidhannagar (M)
1	1	-	-	-	-	462	407	55	Urban	Nabadiganta Industrial Township (ITS)
1,291	1,225	66	1,552	1,136	416	36,189	31,875	4,314	Urban	Basirhat (M)
266	223	43	340	200	140	11,237	9,532	1,705	Urban	Taki (M)

DISTRICT CENSUS HANDBOOK : NORTH TWENTY FOUR PARGANAS

DISTRICT PRIMARY

Location code number	District/ CD Block/ Town	Total/ Rural/ Urban	Industrial category								
			Marginal workers			Cultivators			Agricultural labourers		
			Persons	Males	Females	Persons	Males	Females	Persons	Males	Females
			39	40	41	42	43	44	45	46	47
323772	Ghuni (CT)	Urban	644	363	281	5	1	4	1	1	-
323773	Sulanggari (CT)	Urban	385	172	213	2	2	-	4	1	3
323846	Minakhan (CT)	Urban	218	194	24	2	2	-	26	25	1
323847	Balihati (CT)	Urban	454	319	135	3	3	-	18	18	-
323976	Sadigachhi (CT)	Urban	317	183	134	4	4	-	49	47	2
324019	Hingalganj (CT)	Urban	963	485	478	12	12	-	212	187	25
324020	Bankra (CT)	Urban	589	303	286	18	17	1	99	81	18
801691	Bongaon (M)	Urban	3,241	1,784	1,457	43	16	27	79	41	38
801692	Halisahar (M)	Urban	5,815	4,247	1,568	46	21	25	33	22	11
801693	Kanchrapara (M + OG)	Urban	4,349	3,195	1,154	16	9	7	43	30	13
801694	Naihati (M)	Urban	11,106	6,546	4,560	144	64	80	219	112	107
801695	Bhatpara (M + OG)	Urban	11,772	8,766	3,006	147	75	72	220	185	35
801696	Gobardanga (M)	Urban	1,611	860	751	20	15	5	52	34	18
801697	Habra (M)	Urban	4,161	2,255	1,906	27	15	12	280	191	89
801698	Ashokenagar Kalyangarh (M)	Urban	3,539	2,382	1,157	28	20	8	87	60	27
801699	Garulia (M)	Urban	3,432	2,565	867	12	4	8	8	3	5
801700	North Barrackpore (M) Barrackpur	Urban	2,531	1,785	746	18	8	10	16	7	9
801701	Cantonment (CB)	Urban	617	427	190	4	4	-	11	7	4
801702	Barrackpore (M)	Urban	4,472	3,033	1,439	35	14	21	50	22	28
801703	Titagarh (M)	Urban	5,956	4,689	1,267	22	12	10	62	42	20
801704	Khardah (M)	Urban	4,378	2,415	1,963	46	17	29	205	147	58
801705	Panihati (M)	Urban	8,681	5,392	3,289	85	45	40	69	27	42
801706	Baduria (M)	Urban	2,442	1,716	726	43	39	4	537	494	43
801707	Barasat (M)	Urban	7,074	4,038	3,036	88	39	49	154	112	42
801708	Madhyamgram (M)	Urban	4,395	2,578	1,817	55	16	39	62	41	21
801709	New Barrackpore (M)	Urban	1,729	924	805	20	6	14	6	4	2
801710	North DumDum (M)	Urban	6,309	4,137	2,172	80	17	63	82	55	27
801711	Kamarhati (M)	Urban	12,391	7,775	4,616	348	153	195	273	138	135
801712	Baranagar (M)	Urban	6,628	3,754	2,874	102	40	62	75	38	37
801713	Dum Dum (M)	Urban	5,176	2,401	2,775	75	33	42	130	92	38
801714	South DumDum (M)	Urban	7,386	3,877	3,509	159	60	99	98	36	62
801715	Rajarhat Gopalpur (M)	Urban	9,682	5,065	4,617	158	63	95	86	35	51
801716	Bidhannagar (M)	Urban	9,651	4,718	4,933	193	84	109	243	132	111
801717	Nabadiganta Industrial Township (ITS)	Urban	1	1	-	-	-	-	-	-	-
801718	Basirhat (M)	Urban	2,987	1,878	1,109	79	58	21	272	219	53
801719	Taki (M)	Urban	1,423	1,023	400	22	15	7	207	172	35

PRIMARY CENSUS ABSTRACT

CENSUS ABSTRACT

of marginal workers												
Household industry workers			Other workers			Non-workers			Total/ Rural/ Urban	District/ Town	CD Block/ Town	Location code number
Persons	Males	Females	Persons	Males	Females	Persons	Males	Females	3	2	1	
48	49	50	51	52	53	54	55	56	3	2	1	
40	12	28	598	349	249	14,879	5,114	9,765	Urban	Ghuni (CT)	323772	
38	4	34	341	165	176	7,679	2,663	5,016	Urban	Sulangari (CT)	323773	
-	-	-	190	167	23	2,278	762	1,516	Urban	Minakhan (CT)	323846	
2	-	2	431	298	133	2,356	814	1,542	Urban	Balihati (CT)	323847	
108	27	81	156	105	51	3,790	1,242	2,548	Urban	Sadigachhi (CT)	323976	
457	100	357	282	186	96	4,640	1,609	3,031	Urban	Hingalganj (CT)	324019	
351	115	236	121	90	31	3,765	1,464	2,301	Urban	Bankra (CT)	324020	
481	94	387	2,638	1,633	1,005	69,230	22,784	46,446	Urban	Bongaon (M)	801691	
334	121	213	5,402	4,083	1,319	83,514	29,189	54,325	Urban	Halisahar (M)	801692	
451	276	175	3,839	2,880	959	87,628	30,083	57,545	Urban	Kanchrapara (M + OG)	801693	
976	328	648	9,767	6,042	3,725	146,713	53,319	93,394	Urban	Naihati (M)	801694	
777	396	381	10,628	8,110	2,518	265,195	97,347	167,848	Urban	Bhatpara (M + OG)	801695	
363	86	277	1,176	725	451	29,161	9,857	19,304	Urban	Gobardanga (M)	801696	
663	202	461	3,191	1,847	1,344	93,347	29,929	63,418	Urban	Habra (M)	801697	
492	224	268	2,932	2,078	854	78,944	25,701	53,243	Urban	Ashokenagar Kalyangarh (M)	801698	
185	66	119	3,227	2,492	735	57,206	20,620	36,586	Urban	Garulia (M)	801699	
167	64	103	2,330	1,706	624	89,880	30,813	59,067	Urban	North Barrackpore (M)	801700	
37	13	24	565	403	162	11,669	4,146	7,523	Urban	Barrackpur Cantonment (CB)	801701	
344	151	193	4,043	2,846	1,197	99,909	34,347	65,562	Urban	Barrackpore (M)	801702	
310	169	141	5,562	4,466	1,096	79,250	29,890	49,360	Urban	Titagarh (M)	801703	
331	132	199	3,796	2,119	1,677	70,332	24,333	45,999	Urban	Kharcha (M)	801704	
594	215	379	7,933	5,105	2,828	245,934	81,159	164,775	Urban	Panihati (M)	801705	
204	56	148	1,658	1,127	531	33,667	10,663	23,004	Urban	Baduria (M)	801706	
815	211	604	6,017	3,676	2,341	180,966	60,832	120,134	Urban	Barasat (M)	801707	
297	132	165	3,981	2,389	1,592	126,416	41,394	85,022	Urban	Madhyamgram (M)	801708	
108	35	73	1,595	879	716	48,556	16,000	32,556	Urban	New Barrackpore (M)	801709	
537	221	316	5,610	3,844	1,766	161,602	52,542	109,060	Urban	North DumDum (M)	801710	
1,018	301	717	10,752	7,183	3,569	222,096	80,859	141,237	Urban	Kamarhati (M)	801711	
537	148	389	5,914	3,528	2,386	153,408	51,048	102,360	Urban	Baranagar (M)	801712	
452	88	364	4,519	2,188	2,331	73,482	26,526	46,956	Urban	Dum Dum (M)	801713	
496	134	362	6,633	3,647	2,986	251,572	82,171	169,401	Urban	South DumDum (M)	801714	
574	141	433	8,864	4,826	4,038	253,852	85,061	168,791	Urban	Rajarhat Gopalpur (M)	801715	
946	297	649	8,269	4,205	4,064	130,925	47,990	82,935	Urban	Bidhannagar (M)	801716	
-	-	-	1	1	-	631	242	389	Urban	Nabadiganta Industrial Township (ITS)	801717	
355	105	250	2,281	1,496	785	82,203	26,128	56,075	Urban	Basirhat (M)	801718	
91	35	56	1,103	801	302	24,812	8,408	16,404	Urban	Taki (M)	801719	

**Appendix to District Primary
Census Abstract Total,
Scheduled Castes and
Scheduled Tribes
Population - Urban Block wise**

APPENDIX TO DISTRICT PRIMARY CENSUS ABSTRACT
TOTAL, SCHEDULED CASTES AND SCHEDULED TRIBES POPULATION - URBAN BLOCK WISE

Location Code	Name of Town	Name of Ward	Boundaries of Urban Block / EB Number	Total Population	Scheduled Castes Population	Scheduled Tribes Population
1	2	3	4	5	6	7
322772	Chandpara (CT)	WARD No.-0001	EB No.-000100	674	603	3
322772	Chandpara (CT)	WARD No.-0001	EB No.-000200	615	56	2
322772	Chandpara (CT)	WARD No.-0001	EB No.-000300	384	188	-
322772	Chandpara (CT)	WARD No.-0001	EB No.-000400	530	513	-
322772	Chandpara (CT)	WARD No.-0001	EB No.-000500	491	350	3
322772	Chandpara (CT)	WARD No.-0001	EB No.-000600	669	421	-
322772	Chandpara (CT)	WARD No.-0001	EB No.-000700	441	161	-
322772	Chandpara (CT)	WARD No.-0001	EB No.-000800	514	334	1
322772	Chandpara (CT)	WARD No.-0001	EB No.-000900	725	460	10
322772	Chandpara (CT)	WARD No.-0001	EB No.-001000	587	366	8
322772	Chandpara (CT)	WARD No.-0001	EB No.-001100	560	161	-
322772	Chandpara (CT)	WARD No.-0001	EB No.-001200	310	157	-
322772	Chandpara (CT)	WARD No.-0001	EB No.-001300	613	186	10
322773	Chhekati (CT)	WARD No.-0001	EB No.-000100	619	49	-
322773	Chhekati (CT)	WARD No.-0001	EB No.-000200	535	-	-
322773	Chhekati (CT)	WARD No.-0001	EB No.-000300	676	30	-
322773	Chhekati (CT)	WARD No.-0001	EB No.-000400	656	66	1
322773	Chhekati (CT)	WARD No.-0001	EB No.-000500	404	173	-
322773	Chhekati (CT)	WARD No.-0001	EB No.-000600	365	76	-
322773	Chhekati (CT)	WARD No.-0001	EB No.-000700	484	193	-
322773	Chhekati (CT)	WARD No.-0001	EB No.-000800	463	54	-
322773	Chhekati (CT)	WARD No.-0001	EB No.-000900	294	64	-
322773	Chhekati (CT)	WARD No.-0001	EB No.-001000	499	184	-
322774	Sonatikiri (CT)	WARD No.-0001	EB No.-000100	393	158	13
322774	Sonatikiri (CT)	WARD No.-0001	EB No.-000200	397	31	-
322774	Sonatikiri (CT)	WARD No.-0001	EB No.-0003 SUB-EB No.01	470	82	4
322774	Sonatikiri (CT)	WARD No.-0001	EB No.-0003 SUB-EB No.02	349	96	-
322774	Sonatikiri (CT)	WARD No.-0001	EB No.-000400	379	137	-
322774	Sonatikiri (CT)	WARD No.-0001	EB No.-000500	539	191	2
322774	Sonatikiri (CT)	WARD No.-0001	EB No.-000600	337	122	-
322774	Sonatikiri (CT)	WARD No.-0001	EB No.-000700	238	53	5
322774	Sonatikiri (CT)	WARD No.-0001	EB No.-000800	455	69	-
322774	Sonatikiri (CT)	WARD No.-0001	EB No.-000900	402	76	-
322774	Sonatikiri (CT)	WARD No.-0001	EB No.-0010 SUB-EB No.01	485	94	-
322774	Sonatikiri (CT)	WARD No.-0001	EB No.-0010 SUB-EB No.02	467	115	1
322774	Sonatikiri (CT)	WARD No.-0001	EB No.-001100	470	153	-
322774	Sonatikiri (CT)	WARD No.-0001	EB No.-001200	532	245	6
322774	Sonatikiri (CT)	WARD No.-0001	EB No.-001300	500	349	15
322774	Sonatikiri (CT)	WARD No.-0001	EB No.-001400	265	48	-
322774	Sonatikiri (CT)	WARD No.-0001	EB No.-001500	241	29	9
322775	Dhakuria (CT)	WARD No.-0001	EB No.-000100	497	183	-
322775	Dhakuria (CT)	WARD No.-0001	EB No.-000200	686	278	-
322775	Dhakuria (CT)	WARD No.-0001	EB No.-000300	635	331	12
322775	Dhakuria (CT)	WARD No.-0001	EB No.-000400	503	261	17

APPENDIX TO DISTRICT PRIMARY CENSUS ABSTRACT
TOTAL, SCHEDULED CASTES AND SCHEDULED TRIBES POPULATION - URBAN BLOCK WISE

Location Code	Name of Town	Name of Ward	Boundaries of Urban Block / EB Number	Total Population	Scheduled Castes Population	Scheduled Tribes Population
1	2	3	4	5	6	7
322775	Dhakuria (CT)	WARD No.-0001	EB No.-000500	348	136	9
322775	Dhakuria (CT)	WARD No.-0001	EB No.-000600	452	161	-
322775	Dhakuria (CT)	WARD No.-0001	EB No.-000700	528	273	1
322775	Dhakuria (CT)	WARD No.-0001	EB No.-000800	522	302	2
322775	Dhakuria (CT)	WARD No.-0001	EB No.-000900	517	105	-
322775	Dhakuria (CT)	WARD No.-0001	EB No.-001000	448	102	-
322775	Dhakuria (CT)	WARD No.-0001	EB No.-001100	651	444	1
322775	Dhakuria (CT)	WARD No.-0001	EB No.-001200	561	420	2
322775	Dhakuria (CT)	WARD No.-0001	EB No.-001300	563	213	-
322775	Dhakuria (CT)	WARD No.-0001	EB No.-001400	534	197	-
322775	Dhakuria (CT)	WARD No.-0001	EB No.-001500	483	157	-
322775	Dhakuria (CT)	WARD No.-0001	EB No.-001600	350	89	-
322775	Dhakuria (CT)	WARD No.-0001	EB No.-001700	350	111	1
322775	Dhakuria (CT)	WARD No.-0001	EB No.-001800	491	152	1
322775	Dhakuria (CT)	WARD No.-0001	EB No.-0019 SUB-EB No.01	543	335	4
322775	Dhakuria (CT)	WARD No.-0001	EB No.-0019 SUB-EB No.02	503	398	-
322776	Chikanpara (CT)	WARD No.-0001	EB No.-000100	267	259	-
322776	Chikanpara (CT)	WARD No.-0001	EB No.-000200	649	597	1
322776	Chikanpara (CT)	WARD No.-0001	EB No.-0003 SUB-EB No.01	448	380	1
322776	Chikanpara (CT)	WARD No.-0001	EB No.-0003 SUB-EB No.02	318	274	-
322776	Chikanpara (CT)	WARD No.-0001	EB No.-000400	500	492	7
322776	Chikanpara (CT)	WARD No.-0001	EB No.-000500	505	404	-
322776	Chikanpara (CT)	WARD No.-0001	EB No.-000600	320	174	2
322776	Chikanpara (CT)	WARD No.-0001	EB No.-000700	498	479	7
322776	Chikanpara (CT)	WARD No.-0001	EB No.-000800	516	509	-
322776	Chikanpara (CT)	WARD No.-0001	EB No.-000900	561	551	1
322776	Chikanpara (CT)	WARD No.-0001	EB No.-001000	387	346	-
322776	Chikanpara (CT)	WARD No.-0001	EB No.-001100	746	735	3
322776	Chikanpara (CT)	WARD No.-0001	EB No.-001200	800	723	4
322776	Chikanpara (CT)	WARD No.-0001	EB No.-001300	725	671	2
322776	Chikanpara (CT)	WARD No.-0001	EB No.-001400	472	448	-
322776	Chikanpara (CT)	WARD No.-0001	EB No.-001500	596	586	2
322776	Chikanpara (CT)	WARD No.-0001	EB No.-001600	669	615	1
322776	Chikanpara (CT)	WARD No.-0001	EB No.-001700	617	569	5
322777	Shimulpur (CT)	WARD No.-0001	EB No.-000100	657	428	2
322777	Shimulpur (CT)	WARD No.-0001	EB No.-000200	465	233	1
322777	Shimulpur (CT)	WARD No.-0001	EB No.-000300	704	570	1
322777	Shimulpur (CT)	WARD No.-0001	EB No.-000400	674	635	3
322777	Shimulpur (CT)	WARD No.-0001	EB No.-000500	830	720	8
322777	Shimulpur (CT)	WARD No.-0001	EB No.-000600	803	619	2
322777	Shimulpur (CT)	WARD No.-0001	EB No.-000700	537	496	-
322777	Shimulpur (CT)	WARD No.-0001	EB No.-000800	453	318	2
322777	Shimulpur (CT)	WARD No.-0001	EB No.-000900	688	301	7
322777	Shimulpur (CT)	WARD No.-0001	EB No.-001000	577	261	-

APPENDIX TO DISTRICT PRIMARY CENSUS ABSTRACT
TOTAL, SCHEDULED CASTES AND SCHEDULED TRIBES POPULATION - URBAN BLOCK WISE

Location Code	Name of Town	Name of Ward	Boundaries of Urban Block / EB Number	Total Population	Scheduled Castes Population	Scheduled Tribes Population
1	2	3	4	5	6	7
322777	Shimulpur (CT)	WARD No.-0001	EB No.-001100	509	313	1
322777	Shimulpur (CT)	WARD No.-0001	EB No.-001200	510	305	-
322777	Shimulpur (CT)	WARD No.-0001	EB No.-0013 SUB-EB No.01	374	364	2
322777	Shimulpur (CT)	WARD No.-0001	EB No.-0013 SUB-EB No.02	446	426	-
322777	Shimulpur (CT)	WARD No.-0001	EB No.-001400	775	614	3
322777	Shimulpur (CT)	WARD No.-0001	EB No.-001500	714	416	3
322777	Shimulpur (CT)	WARD No.-0001	EB No.-0016 SUB-EB No.01	611	498	6
322777	Shimulpur (CT)	WARD No.-0001	EB No.-0016 SUB-EB No.02	621	585	1
322777	Shimulpur (CT)	WARD No.-0001	EB No.-001700	619	339	1
322777	Shimulpur (CT)	WARD No.-0001	EB No.-001800	654	314	-
322777	Shimulpur (CT)	WARD No.-0001	EB No.-001900	701	597	4
322777	Shimulpur (CT)	WARD No.-0001	EB No.-002000	519	150	-
322777	Shimulpur (CT)	WARD No.-0001	EB No.-002100	513	459	-
322777	Shimulpur (CT)	WARD No.-0001	EB No.-002200	505	363	1
322777	Shimulpur (CT)	WARD No.-0001	EB No.-002300	352	109	2
322777	Shimulpur (CT)	WARD No.-0001	EB No.-002400	578	522	6
322777	Shimulpur (CT)	WARD No.-0001	EB No.-002500	536	448	-
322777	Shimulpur (CT)	WARD No.-0001	EB No.-002600	282	223	-
322777	Shimulpur (CT)	WARD No.-0001	EB No.-002700	416	198	-
322777	Shimulpur (CT)	WARD No.-0001	EB No.-002800	398	381	-
322777	Shimulpur (CT)	WARD No.-0001	EB No.-002900	574	368	8
322777	Shimulpur (CT)	WARD No.-0001	EB No.-003000	633	442	-
322777	Shimulpur (CT)	WARD No.-0001	EB No.-003100	486	319	3
322777	Shimulpur (CT)	WARD No.-0001	EB No.-003200	595	302	1
322777	Shimulpur (CT)	WARD No.-0001	EB No.-003300	657	646	-
322777	Shimulpur (CT)	WARD No.-0001	EB No.-003400	452	150	-
322777	Shimulpur (CT)	WARD No.-0001	EB No.-003500	385	302	3
322778	Bara (CT)	WARD No.-0001	EB No.-000100	463	453	6
322778	Bara (CT)	WARD No.-0001	EB No.-000200	680	680	-
322778	Bara (CT)	WARD No.-0001	EB No.-000300	530	526	4
322778	Bara (CT)	WARD No.-0001	EB No.-000400	488	358	1
322778	Bara (CT)	WARD No.-0001	EB No.-0005 SUB-EB No.01	532	501	10
322778	Bara (CT)	WARD No.-0001	EB No.-0005 SUB-EB No.02	575	433	-
322778	Bara (CT)	WARD No.-0001	EB No.-000600	671	642	4
322778	Bara (CT)	WARD No.-0001	EB No.-000700	307	186	-
322778	Bara (CT)	WARD No.-0001	EB No.-000800	386	57	1
322778	Bara (CT)	WARD No.-0001	EB No.-000900	540	442	4
322844	Deora (CT)	WARD No.-0001	EB No.-000100	623	372	-
322844	Deora (CT)	WARD No.-0001	EB No.-000200	575	354	-
322844	Deora (CT)	WARD No.-0001	EB No.-000300	631	170	117
322844	Deora (CT)	WARD No.-0001	EB No.-000400	434	137	-
322844	Deora (CT)	WARD No.-0001	EB No.-000500	587	162	1
322844	Deora (CT)	WARD No.-0001	EB No.-000600	589	92	-
322844	Deora (CT)	WARD No.-0001	EB No.-000700	475	101	-

APPENDIX TO DISTRICT PRIMARY CENSUS ABSTRACT
TOTAL, SCHEDULED CASTES AND SCHEDULED TRIBES POPULATION - URBAN BLOCK WISE

Location Code	Name of Town	Name of Ward	Boundaries of Urban Block / EB Number	Total Population	Scheduled Castes Population	Scheduled Tribes Population
1	2	3	4	5	6	7
322844	Deora (CT)	WARD No.-0001	EB No.-000800	446	134	-
322900	Nokpul (CT)	WARD No.-0001	EB No.-030900	793	328	4
322900	Nokpul (CT)	WARD No.-0001	EB No.-031000	561	475	1
322900	Nokpul (CT)	WARD No.-0001	EB No.-0311 SUB-EB No.01	504	254	2
322900	Nokpul (CT)	WARD No.-0001	EB No.-0311 SUB-EB No.02	541	245	-
322900	Nokpul (CT)	WARD No.-0001	EB No.-0312 SUB-EB No.01	414	287	19
322900	Nokpul (CT)	WARD No.-0001	EB No.-0312 SUB-EB No.02	402	249	2
322900	Nokpul (CT)	WARD No.-0001	EB No.-031300	696	199	5
322900	Nokpul (CT)	WARD No.-0001	EB No.-031400	752	408	-
322900	Nokpul (CT)	WARD No.-0001	EB No.-031500	734	136	1
322900	Nokpul (CT)	WARD No.-0001	EB No.-031600	604	415	7
322900	Nokpul (CT)	WARD No.-0001	EB No.-031700	733	487	-
322900	Nokpul (CT)	WARD No.-0001	EB No.-031800	711	264	1
322900	Nokpul (CT)	WARD No.-0001	EB No.-033700	292	189	-
322901	Maslandapur (CT)	WARD No.-0001	EB No.-0198 SUB-EB No.01	663	188	-
322901	Maslandapur (CT)	WARD No.-0001	EB No.-0198 SUB-EB No.02	759	136	2
322901	Maslandapur (CT)	WARD No.-0001	EB No.-0199 SUB-EB No.01	552	74	-
322901	Maslandapur (CT)	WARD No.-0001	EB No.-0199 SUB-EB No.02	544	183	1
322901	Maslandapur (CT)	WARD No.-0001	EB No.-0200 SUB-EB No.01	413	181	-
322901	Maslandapur (CT)	WARD No.-0001	EB No.-0200 SUB-EB No.02	475	173	-
322901	Maslandapur (CT)	WARD No.-0001	EB No.-0201 SUB-EB No.01	533	147	-
322901	Maslandapur (CT)	WARD No.-0001	EB No.-0201 SUB-EB No.02	456	158	5
322901	Maslandapur (CT)	WARD No.-0001	EB No.-0202 SUB-EB No.01	500	123	2
322901	Maslandapur (CT)	WARD No.-0001	EB No.-0202 SUB-EB No.02	375	149	-
322901	Maslandapur (CT)	WARD No.-0001	EB No.-020300	387	257	2
322901	Maslandapur (CT)	WARD No.-0001	EB No.-020400	362	267	3
322901	Maslandapur (CT)	WARD No.-0001	EB No.-020500	465	364	1
322901	Maslandapur (CT)	WARD No.-0001	EB No.-020600	218	148	2
322901	Maslandapur (CT)	WARD No.-0001	EB No.-020700	394	227	-
322901	Maslandapur (CT)	WARD No.-0001	EB No.-0333 SUB-EB No.01	437	67	4
322901	Maslandapur (CT)	WARD No.-0001	EB No.-0333 SUB-EB No.02	440	53	1
322901	Maslandapur (CT)	WARD No.-0001	EB No.-0334 SUB-EB No.01	488	83	4
322901	Maslandapur (CT)	WARD No.-0001	EB No.-0334 SUB-EB No.02	387	140	-
322901	Maslandapur (CT)	WARD No.-0001	EB No.-033500	613	235	2
322901	Maslandapur (CT)	WARD No.-0001	EB No.-033600	784	407	17
322901	Maslandapur (CT)	WARD No.-0001	EB No.-033800	545	194	7
322902	Sadpur (CT)	WARD No.-0001	EB No.-018200	539	7	7
322902	Sadpur (CT)	WARD No.-0001	EB No.-020800	544	80	86
322902	Sadpur (CT)	WARD No.-0001	EB No.-020900	552	133	8
322902	Sadpur (CT)	WARD No.-0001	EB No.-021000	547	108	158
322902	Sadpur (CT)	WARD No.-0001	EB No.-021100	238	-	11
322902	Sadpur (CT)	WARD No.-0001	EB No.-0212 SUB-EB No.01	343	84	1
322902	Sadpur (CT)	WARD No.-0001	EB No.-0212 SUB-EB No.02	438	276	80
322902	Sadpur (CT)	WARD No.-0001	EB No.-0213 SUB-EB No.01	340	135	4

APPENDIX TO DISTRICT PRIMARY CENSUS ABSTRACT
TOTAL, SCHEDULED CASTES AND SCHEDULED TRIBES POPULATION - URBAN BLOCK WISE

Location Code	Name of Town	Name of Ward	Boundaries of Urban Block / EB Number	Total Population	Scheduled Castes Population	Scheduled Tribes Population
1	2	3	4	5	6	7
322902	Sadpur (CT)	WARD No.-0001	EB No.-0213 SUB-EB No.02	474	74	-
322902	Sadpur (CT)	WARD No.-0001	EB No.-021400	642	260	80
322902	Sadpur (CT)	WARD No.-0001	EB No.-021500	495	216	5
322902	Sadpur (CT)	WARD No.-0001	EB No.-021600	467	64	-
322902	Sadpur (CT)	WARD No.-0001	EB No.-021700	357	31	-
322902	Sadpur (CT)	WARD No.-0001	EB No.-021800	385	9	3
322902	Sadpur (CT)	WARD No.-0001	EB No.-0219 SUB-EB No.01	737	136	4
322902	Sadpur (CT)	WARD No.-0001	EB No.-0219 SUB-EB No.02	167	55	10
322902	Sadpur (CT)	WARD No.-0001	EB No.-022000	508	46	1
322903	Betpuli (CT)	WARD No.-0001	EB No.-018300	546	320	1
322903	Betpuli (CT)	WARD No.-0001	EB No.-018400	647	110	33
322903	Betpuli (CT)	WARD No.-0001	EB No.-018500	541	132	4
322903	Betpuli (CT)	WARD No.-0001	EB No.-0186 SUB-EB No.01	464	85	-
322903	Betpuli (CT)	WARD No.-0001	EB No.-0186 SUB-EB No.02	367	215	2
322903	Betpuli (CT)	WARD No.-0001	EB No.-018700	560	121	3
322903	Betpuli (CT)	WARD No.-0001	EB No.-0188 SUB-EB No.01	491	283	10
322903	Betpuli (CT)	WARD No.-0001	EB No.-0188 SUB-EB No.02	259	154	5
322903	Betpuli (CT)	WARD No.-0001	EB No.-0189 SUB-EB No.01	458	51	-
322903	Betpuli (CT)	WARD No.-0001	EB No.-0189 SUB-EB No.02	472	156	-
322903	Betpuli (CT)	WARD No.-0001	EB No.-019000	791	703	14
322903	Betpuli (CT)	WARD No.-0001	EB No.-019100	768	639	16
322903	Betpuli (CT)	WARD No.-0001	EB No.-0192 SUB-EB No.01	508	63	3
322903	Betpuli (CT)	WARD No.-0001	EB No.-0192 SUB-EB No.02	376	108	1
322903	Betpuli (CT)	WARD No.-0001	EB No.-019300	533	79	4
322903	Betpuli (CT)	WARD No.-0001	EB No.-0194 SUB-EB No.01	539	171	4
322903	Betpuli (CT)	WARD No.-0001	EB No.-0194 SUB-EB No.02	474	84	20
322903	Betpuli (CT)	WARD No.-0001	EB No.-019500	193	-	-
322903	Betpuli (CT)	WARD No.-0001	EB No.-019600	185	1	-
322903	Betpuli (CT)	WARD No.-0001	EB No.-019700	232	28	14
322904	Anarbaria (CT)	WARD No.-0001	EB No.-006300	544	-	-
322904	Anarbaria (CT)	WARD No.-0001	EB No.-006400	433	-	-
322904	Anarbaria (CT)	WARD No.-0001	EB No.-006500	514	2	-
322904	Anarbaria (CT)	WARD No.-0001	EB No.-0066 SUB-EB No.01	721	437	1
322904	Anarbaria (CT)	WARD No.-0001	EB No.-0066 SUB-EB No.02	368	349	-
322904	Anarbaria (CT)	WARD No.-0001	EB No.-0067 SUB-EB No.01	729	663	27
322904	Anarbaria (CT)	WARD No.-0001	EB No.-0067 SUB-EB No.02	332	304	2
322904	Anarbaria (CT)	WARD No.-0001	EB No.-006800	331	296	13
322904	Anarbaria (CT)	WARD No.-0001	EB No.-0069 SUB-EB No.01	711	496	71
322904	Anarbaria (CT)	WARD No.-0001	EB No.-0069 SUB-EB No.02	780	722	17
322904	Anarbaria (CT)	WARD No.-0001	EB No.-007000	432	406	3
322905	Purbba Narayanpur (CT)	WARD No.-0001	EB No.-000100	400	-	1
322905	Purbba Narayanpur (CT)	WARD No.-0001	EB No.-0002 SUB-EB No.01	734	594	8
322905	Purbba Narayanpur (CT)	WARD No.-0001	EB No.-0002 SUB-EB No.02	609	496	2
322905	Purbba Narayanpur (CT)	WARD No.-0001	EB No.-000300	477	468	5

APPENDIX TO DISTRICT PRIMARY CENSUS ABSTRACT
TOTAL, SCHEDULED CASTES AND SCHEDULED TRIBES POPULATION - URBAN BLOCK WISE

Location Code	Name of Town	Name of Ward	Boundaries of Urban Block / EB Number	Total Population	Scheduled Castes Population	Scheduled Tribes Population
1	2	3	4	5	6	7
322905	Purbba Narayanpur (CT)	WARD No.-0001	EB No.-000400	432	-	-
322905	Purbba Narayanpur (CT)	WARD No.-0001	EB No.-0005 SUB-EB No.01	451	-	-
322905	Purbba Narayanpur (CT)	WARD No.-0001	EB No.-0005 SUB-EB No.02	436	-	-
322905	Purbba Narayanpur (CT)	WARD No.-0001	EB No.-000600	376	-	-
322905	Purbba Narayanpur (CT)	WARD No.-0001	EB No.-000700	361	-	-
322905	Purbba Narayanpur (CT)	WARD No.-0001	EB No.-000800	763	-	-
322905	Purbba Narayanpur (CT)	WARD No.-0001	EB No.-0009 SUB-EB No.01	814	250	9
322905	Purbba Narayanpur (CT)	WARD No.-0001	EB No.-0009 SUB-EB No.02	709	241	4
322905	Purbba Narayanpur (CT)	WARD No.-0001	EB No.-001000	494	14	-
322905	Purbba Narayanpur (CT)	WARD No.-0001	EB No.-0011 SUB-EB No.01	632	51	6
322905	Purbba Narayanpur (CT)	WARD No.-0001	EB No.-0011 SUB-EB No.02	262	41	-
322982	Guma (CT)	WARD No.-0001	EB No.-0001 SUB-EB No.01	617	232	1
322982	Guma (CT)	WARD No.-0001	EB No.-0001 SUB-EB No.02	462	210	-
322982	Guma (CT)	WARD No.-0001	EB No.-000200	755	635	2
322982	Guma (CT)	WARD No.-0001	EB No.-000300	502	137	5
322982	Guma (CT)	WARD No.-0001	EB No.-000400	342	292	2
322982	Guma (CT)	WARD No.-0001	EB No.-0005 SUB-EB No.01	478	-	6
322982	Guma (CT)	WARD No.-0001	EB No.-0005 SUB-EB No.02	432	-	-
322982	Guma (CT)	WARD No.-0001	EB No.-000600	673	31	59
322982	Guma (CT)	WARD No.-0001	EB No.-000700	516	2	4
322982	Guma (CT)	WARD No.-0001	EB No.-000800	657	5	-
322982	Guma (CT)	WARD No.-0001	EB No.-000900	542	181	2
322982	Guma (CT)	WARD No.-0001	EB No.-0010 SUB-EB No.01	519	264	4
322982	Guma (CT)	WARD No.-0001	EB No.-0010 SUB-EB No.02	461	312	8
322982	Guma (CT)	WARD No.-0001	EB No.-0011 SUB-EB No.01	467	406	9
322982	Guma (CT)	WARD No.-0001	EB No.-0011 SUB-EB No.02	412	248	-
322982	Guma (CT)	WARD No.-0001	EB No.-001200	712	-	-
322982	Guma (CT)	WARD No.-0001	EB No.-001300	563	125	8
322982	Guma (CT)	WARD No.-0001	EB No.-001400	385	-	-
322982	Guma (CT)	WARD No.-0001	EB No.-001500	634	195	76
322982	Guma (CT)	WARD No.-0001	EB No.-001600	485	147	-
322982	Guma (CT)	WARD No.-0001	EB No.-0017 SUB-EB No.01	446	9	-
322982	Guma (CT)	WARD No.-0001	EB No.-0017 SUB-EB No.02	388	-	-
322982	Guma (CT)	WARD No.-0001	EB No.-001800	577	103	6
322983	Bara Bamonnia (CT)	WARD No.-0001	EB No.-001900	545	219	3
322983	Bara Bamonnia (CT)	WARD No.-0001	EB No.-002000	551	26	36
322983	Bara Bamonnia (CT)	WARD No.-0001	EB No.-002100	377	87	-
322983	Bara Bamonnia (CT)	WARD No.-0001	EB No.-002200	725	258	6
322983	Bara Bamonnia (CT)	WARD No.-0001	EB No.-002300	615	209	-
322983	Bara Bamonnia (CT)	WARD No.-0001	EB No.-0024 SUB-EB No.01	560	367	1
322983	Bara Bamonnia (CT)	WARD No.-0001	EB No.-0024 SUB-EB No.02	572	142	-
322983	Bara Bamonnia (CT)	WARD No.-0001	EB No.-002500	499	96	1
322983	Bara Bamonnia (CT)	WARD No.-0001	EB No.-002600	418	7	3
322983	Bara Bamonnia (CT)	WARD No.-0001	EB No.-002700	333	8	-

APPENDIX TO DISTRICT PRIMARY CENSUS ABSTRACT
TOTAL, SCHEDULED CASTES AND SCHEDULED TRIBES POPULATION - URBAN BLOCK WISE

Location Code	Name of Town	Name of Ward	Boundaries of Urban Block / EB Number	Total Population	Scheduled Castes Population	Scheduled Tribes Population
1	2	3	4	5	6	7
322983	Bara Bamonía (CT)	WARD No.-0001	EB No.-0028 SUB-EB No.01	596	447	5
322983	Bara Bamonía (CT)	WARD No.-0001	EB No.-0028 SUB-EB No.02	410	259	2
322983	Bara Bamonía (CT)	WARD No.-0001	EB No.-002900	521	483	22
322983	Bara Bamonía (CT)	WARD No.-0001	EB No.-003000	471	249	-
322984	Khorddabamonía (CT)	WARD No.-0001	EB No.-0048 SUB-EB No.01	484	-	-
322984	Khorddabamonía (CT)	WARD No.-0001	EB No.-0048 SUB-EB No.02	312	28	-
322984	Khorddabamonía (CT)	WARD No.-0001	EB No.-004900	679	-	-
322984	Khorddabamonía (CT)	WARD No.-0001	EB No.-005000	649	-	-
322984	Khorddabamonía (CT)	WARD No.-0001	EB No.-005100	459	-	-
322984	Khorddabamonía (CT)	WARD No.-0001	EB No.-005200	727	-	-
322984	Khorddabamonía (CT)	WARD No.-0001	EB No.-005300	498	135	-
322984	Khorddabamonía (CT)	WARD No.-0001	EB No.-0054 SUB-EB No.01	480	136	3
322984	Khorddabamonía (CT)	WARD No.-0001	EB No.-0054 SUB-EB No.02	373	60	-
322984	Khorddabamonía (CT)	WARD No.-0001	EB No.-0055 SUB-EB No.01	716	184	6
322984	Khorddabamonía (CT)	WARD No.-0001	EB No.-0055 SUB-EB No.02	479	68	-
322985	Bira (CT)	WARD No.-0001	EB No.-003100	829	32	1
322985	Bira (CT)	WARD No.-0001	EB No.-003200	746	173	3
322985	Bira (CT)	WARD No.-0001	EB No.-0033 SUB-EB No.01	428	349	6
322985	Bira (CT)	WARD No.-0001	EB No.-0033 SUB-EB No.02	491	162	-
322985	Bira (CT)	WARD No.-0001	EB No.-003400	585	145	-
322985	Bira (CT)	WARD No.-0001	EB No.-003500	742	229	12
322985	Bira (CT)	WARD No.-0001	EB No.-0036 SUB-EB No.01	433	132	26
322985	Bira (CT)	WARD No.-0001	EB No.-0036 SUB-EB No.02	394	87	14
322985	Bira (CT)	WARD No.-0001	EB No.-0037 SUB-EB No.01	425	3	-
322985	Bira (CT)	WARD No.-0001	EB No.-0037 SUB-EB No.02	382	45	4
322985	Bira (CT)	WARD No.-0001	EB No.-003800	402	7	4
322985	Bira (CT)	WARD No.-0001	EB No.-003900	458	-	-
322985	Bira (CT)	WARD No.-0001	EB No.-0040 SUB-EB No.01	496	-	-
322985	Bira (CT)	WARD No.-0001	EB No.-0040 SUB-EB No.02	377	-	19
322985	Bira (CT)	WARD No.-0001	EB No.-004100	591	-	-
322985	Bira (CT)	WARD No.-0001	EB No.-004200	362	-	22
322985	Bira (CT)	WARD No.-0001	EB No.-004300	648	-	-
322985	Bira (CT)	WARD No.-0001	EB No.-004400	622	-	-
322985	Bira (CT)	WARD No.-0001	EB No.-004500	481	60	-
322985	Bira (CT)	WARD No.-0001	EB No.-004600	501	-	-
322985	Bira (CT)	WARD No.-0001	EB No.-004700	348	-	-
323066	Dhanía (CT)	WARD No.-0001	EB No.-000100	730	112	1
323066	Dhanía (CT)	WARD No.-0001	EB No.-0002 SUB-EB No.01	690	375	13
323066	Dhanía (CT)	WARD No.-0001	EB No.-0002 SUB-EB No.02	375	42	106
323066	Dhanía (CT)	WARD No.-0001	EB No.-000300	518	24	30
323066	Dhanía (CT)	WARD No.-0001	EB No.-000400	609	254	61
323066	Dhanía (CT)	WARD No.-0001	EB No.-0005 SUB-EB No.01	480	6	17
323066	Dhanía (CT)	WARD No.-0001	EB No.-0005 SUB-EB No.02	448	187	12
323066	Dhanía (CT)	WARD No.-0001	EB No.-000600	529	258	7

APPENDIX TO DISTRICT PRIMARY CENSUS ABSTRACT
TOTAL, SCHEDULED CASTES AND SCHEDULED TRIBES POPULATION - URBAN BLOCK WISE

Location Code	Name of Town	Name of Ward	Boundaries of Urban Block / EB Number	Total Population	Scheduled Castes Population	Scheduled Tribes Population
1	2	3	4	5	6	7
323066	Dhania (CT)	WARD No.-0001	EB No.-000700	603	218	6
323066	Dhania (CT)	WARD No.-0001	EB No.-000800	568	4	-
323066	Dhania (CT)	WARD No.-0001	EB No.-000900	628	48	5
323066	Dhania (CT)	WARD No.-0001	EB No.-001000	481	107	7
323105	Palladaha (CT)	WARD No.-0001	EB No.-0001 SUB-EB No.01	586	100	5
323105	Palladaha (CT)	WARD No.-0001	EB No.-0001 SUB-EB No.02	521	135	-
323105	Palladaha (CT)	WARD No.-0001	EB No.-0002 SUB-EB No.01	462	50	-
323105	Palladaha (CT)	WARD No.-0001	EB No.-0002 SUB-EB No.02	418	59	6
323105	Palladaha (CT)	WARD No.-0001	EB No.-000300	758	83	8
323105	Palladaha (CT)	WARD No.-0001	EB No.-000400	720	14	-
323105	Palladaha (CT)	WARD No.-0001	EB No.-000500	642	132	36
323105	Palladaha (CT)	WARD No.-0001	EB No.-0006 SUB-EB No.01	392	66	1
323105	Palladaha (CT)	WARD No.-0001	EB No.-0006 SUB-EB No.02	492	56	10
323105	Palladaha (CT)	WARD No.-0001	EB No.-0007 SUB-EB No.01	520	50	16
323105	Palladaha (CT)	WARD No.-0001	EB No.-0007 SUB-EB No.02	483	30	21
323106	Palashi (CT)	WARD No.-0001	EB No.-000100	705	216	76
323106	Palashi (CT)	WARD No.-0001	EB No.-0002 SUB-EB No.01	448	202	3
323106	Palashi (CT)	WARD No.-0001	EB No.-0002 SUB-EB No.02	387	141	-
323106	Palashi (CT)	WARD No.-0001	EB No.-000300	675	116	7
323106	Palashi (CT)	WARD No.-0001	EB No.-0004 SUB-EB No.01	455	22	35
323106	Palashi (CT)	WARD No.-0001	EB No.-0004 SUB-EB No.02	446	-	203
323106	Palashi (CT)	WARD No.-0001	EB No.-0005 SUB-EB No.01	458	38	214
323106	Palashi (CT)	WARD No.-0001	EB No.-0005 SUB-EB No.02	462	27	86
323106	Palashi (CT)	WARD No.-0001	EB No.-0006 SUB-EB No.01	437	9	16
323106	Palashi (CT)	WARD No.-0001	EB No.-0006 SUB-EB No.02	470	139	121
323106	Palashi (CT)	WARD No.-0001	EB No.-0007 SUB-EB No.01	463	40	92
323106	Palashi (CT)	WARD No.-0001	EB No.-0007 SUB-EB No.02	408	66	79
323106	Palashi (CT)	WARD No.-0001	EB No.-0008 SUB-EB No.01	449	228	12
323106	Palashi (CT)	WARD No.-0001	EB No.-0008 SUB-EB No.02	485	200	3
323107	Nagdaha (CT)	WARD No.-0001	EB No.-000100	819	394	14
323107	Nagdaha (CT)	WARD No.-0001	EB No.-0002 SUB-EB No.01	700	566	-
323107	Nagdaha (CT)	WARD No.-0001	EB No.-0002 SUB-EB No.02	670	583	-
323107	Nagdaha (CT)	WARD No.-0001	EB No.-0003 SUB-EB No.01	504	472	4
323107	Nagdaha (CT)	WARD No.-0001	EB No.-0003 SUB-EB No.02	440	391	-
323107	Nagdaha (CT)	WARD No.-0001	EB No.-000400	360	243	3
323107	Nagdaha (CT)	WARD No.-0001	EB No.-000500	630	99	-
323107	Nagdaha (CT)	WARD No.-0001	EB No.-000600	703	645	6
323107	Nagdaha (CT)	WARD No.-0001	EB No.-0007 SUB-EB No.01	413	176	1
323107	Nagdaha (CT)	WARD No.-0001	EB No.-0007 SUB-EB No.02	434	222	8
323107	Nagdaha (CT)	WARD No.-0001	EB No.-000800	367	59	239
323107	Nagdaha (CT)	WARD No.-0001	EB No.-0009 SUB-EB No.01	437	141	1
323107	Nagdaha (CT)	WARD No.-0001	EB No.-0009 SUB-EB No.02	493	42	90
323107	Nagdaha (CT)	WARD No.-0001	EB No.-001000	197	83	-
323107	Nagdaha (CT)	WARD No.-0001	EB No.-001100	354	86	-

APPENDIX TO DISTRICT PRIMARY CENSUS ABSTRACT
TOTAL, SCHEDULED CASTES AND SCHEDULED TRIBES POPULATION - URBAN BLOCK WISE

Location Code	Name of Town	Name of Ward	Boundaries of Urban Block / EB Number	Total Population	Scheduled Castes Population	Scheduled Tribes Population
1	2	3	4	5	6	7
323107	Nagdaha (CT)	WARD No.-0001	EB No.-001200	325	207	3
323107	Nagdaha (CT)	WARD No.-0001	EB No.-001300	346	28	-
323108	Jetia (CT)	WARD No.-0001	EB No.-000100	716	35	11
323108	Jetia (CT)	WARD No.-0001	EB No.-000200	757	3	-
323108	Jetia (CT)	WARD No.-0001	EB No.-000300	776	86	9
323108	Jetia (CT)	WARD No.-0001	EB No.-000400	613	77	10
323108	Jetia (CT)	WARD No.-0001	EB No.-000500	369	78	7
323108	Jetia (CT)	WARD No.-0001	EB No.-000600	730	96	34
323108	Jetia (CT)	WARD No.-0001	EB No.-0007 SUB-EB No.01	415	25	-
323108	Jetia (CT)	WARD No.-0001	EB No.-0007 SUB-EB No.02	447	99	-
323108	Jetia (CT)	WARD No.-0001	EB No.-000800	818	123	-
323108	Jetia (CT)	WARD No.-0001	EB No.-000900	708	71	4
323109	Balibhara (CT)	WARD No.-0001	EB No.-000100	870	251	-
323109	Balibhara (CT)	WARD No.-0001	EB No.-000200	612	20	64
323109	Balibhara (CT)	WARD No.-0001	EB No.-000300	492	43	4
323109	Balibhara (CT)	WARD No.-0001	EB No.-0004 SUB-EB No.01	505	13	2
323109	Balibhara (CT)	WARD No.-0001	EB No.-0004 SUB-EB No.02	651	70	1
323109	Balibhara (CT)	WARD No.-0001	EB No.-0005 SUB-EB No.01	788	108	2
323109	Balibhara (CT)	WARD No.-0001	EB No.-0005 SUB-EB No.02	688	22	1
323109	Balibhara (CT)	WARD No.-0001	EB No.-0006 SUB-EB No.01	717	267	6
323109	Balibhara (CT)	WARD No.-0001	EB No.-0006 SUB-EB No.02	777	125	16
323109	Balibhara (CT)	WARD No.-0001	EB No.-000700	353	55	-
323109	Balibhara (CT)	WARD No.-0001	EB No.-000800	679	128	-
323109	Balibhara (CT)	WARD No.-0001	EB No.-000900	431	59	27
323109	Balibhara (CT)	WARD No.-0001	EB No.-0010 SUB-EB No.01	464	23	3
323109	Balibhara (CT)	WARD No.-0001	EB No.-0010 SUB-EB No.02	494	32	-
323110	Dogachhia (CT)	WARD No.-0001	EB No.-000100	616	151	1
323110	Dogachhia (CT)	WARD No.-0001	EB No.-000200	678	167	3
323110	Dogachhia (CT)	WARD No.-0001	EB No.-000300	760	217	5
323110	Dogachhia (CT)	WARD No.-0001	EB No.-000400	827	385	5
323110	Dogachhia (CT)	WARD No.-0001	EB No.-0005 SUB-EB No.01	427	288	10
323110	Dogachhia (CT)	WARD No.-0001	EB No.-0005 SUB-EB No.02	469	156	-
323110	Dogachhia (CT)	WARD No.-0001	EB No.-000600	558	19	-
323110	Dogachhia (CT)	WARD No.-0001	EB No.-0007 SUB-EB No.01	495	307	-
323110	Dogachhia (CT)	WARD No.-0001	EB No.-0007 SUB-EB No.02	496	32	-
323110	Dogachhia (CT)	WARD No.-0001	EB No.-000800	379	103	-
323111	Garshyamnagar (CT)	WARD No.-0001	EB No.-000100	263	1	-
323111	Garshyamnagar (CT)	WARD No.-0001	EB No.-000200	464	69	4
323111	Garshyamnagar (CT)	WARD No.-0001	EB No.-000300	739	256	1
323111	Garshyamnagar (CT)	WARD No.-0001	EB No.-000400	385	111	-
323111	Garshyamnagar (CT)	WARD No.-0001	EB No.-0005 SUB-EB No.01	454	27	4
323111	Garshyamnagar (CT)	WARD No.-0001	EB No.-0005 SUB-EB No.02	441	86	1
323111	Garshyamnagar (CT)	WARD No.-0001	EB No.-000600	634	148	11
323111	Garshyamnagar (CT)	WARD No.-0001	EB No.-000700	640	57	2

APPENDIX TO DISTRICT PRIMARY CENSUS ABSTRACT
TOTAL, SCHEDULED CASTES AND SCHEDULED TRIBES POPULATION - URBAN BLOCK WISE

Location Code	Name of Town	Name of Ward	Boundaries of Urban Block / EB Number	Total Population	Scheduled Castes Population	Scheduled Tribes Population
1	2	3	4	5	6	7
323111	Garshyamnagar (CT)	WARD No.-0001	EB No.-000800	373	26	-
323111	Garshyamnagar (CT)	WARD No.-0001	EB No.-000900	669	35	-
323111	Garshyamnagar (CT)	WARD No.-0001	EB No.-001000	749	90	-
323111	Garshyamnagar (CT)	WARD No.-0001	EB No.-001100	527	263	-
323111	Garshyamnagar (CT)	WARD No.-0001	EB No.-001200	698	143	-
323111	Garshyamnagar (CT)	WARD No.-0001	EB No.-001300	575	251	14
323112	Noapara (P) (CT)	WARD No.-0001	EB No.-000100	638	115	100
323112	Noapara (P) (CT)	WARD No.-0001	EB No.-0002 SUB-EB No.01	665	267	2
323112	Noapara (P) (CT)	WARD No.-0001	EB No.-0002 SUB-EB No.02	641	191	2
323112	Noapara (P) (CT)	WARD No.-0001	EB No.-0002 SUB-EB No.03	645	232	42
323112	Noapara (P) (CT)	WARD No.-0001	EB No.-0003 SUB-EB No.01	589	241	4
323112	Noapara (P) (CT)	WARD No.-0001	EB No.-0003 SUB-EB No.02	484	253	-
323112	Noapara (P) (CT)	WARD No.-0001	EB No.-0004 SUB-EB No.01	794	134	94
323112	Noapara (P) (CT)	WARD No.-0001	EB No.-0004 SUB-EB No.02	689	242	72
323112	Noapara (P) (CT)	WARD No.-0001	EB No.-000500	812	214	52
323112	Noapara (P) (CT)	WARD No.-0001	EB No.-000600	370	16	2
323112	Noapara (P) (CT)	WARD No.-0001	EB No.-000700	549	54	5
323112	Noapara (P) (CT)	WARD No.-0001	EB No.-0008 SUB-EB No.01	558	272	10
323112	Noapara (P) (CT)	WARD No.-0001	EB No.-0008 SUB-EB No.02	519	260	17
323112	Noapara (P) (CT)	WARD No.-0001	EB No.-000900	498	22	4
323112	Noapara (P) (CT)	WARD No.-0001	EB No.-001000	649	128	58
323112	Noapara (P) (CT)	WARD No.-0001	EB No.-001100	834	434	-
323112	Noapara (P) (CT)	WARD No.-0001	EB No.-001200	514	235	48
323112	Noapara (P) (CT)	WARD No.-0001	EB No.-001300	371	99	47
323113	Kaugachhi (CT)	WARD No.-0001	EB No.-000100	828	39	2
323113	Kaugachhi (CT)	WARD No.-0001	EB No.-000200	490	40	-
323113	Kaugachhi (CT)	WARD No.-0001	EB No.-0003 SUB-EB No.01	522	5	-
323113	Kaugachhi (CT)	WARD No.-0001	EB No.-0003 SUB-EB No.02	604	62	-
323113	Kaugachhi (CT)	WARD No.-0001	EB No.-000400	607	23	-
323113	Kaugachhi (CT)	WARD No.-0001	EB No.-000500	755	201	5
323113	Kaugachhi (CT)	WARD No.-0001	EB No.-000600	516	228	-
323113	Kaugachhi (CT)	WARD No.-0001	EB No.-000700	702	377	11
323113	Kaugachhi (CT)	WARD No.-0001	EB No.-0008 SUB-EB No.01	483	143	8
323113	Kaugachhi (CT)	WARD No.-0001	EB No.-0008 SUB-EB No.02	546	248	-
323113	Kaugachhi (CT)	WARD No.-0001	EB No.-000900	633	491	2
323113	Kaugachhi (CT)	WARD No.-0001	EB No.-001000	693	140	17
323113	Kaugachhi (CT)	WARD No.-0001	EB No.-001100	621	143	3
323113	Kaugachhi (CT)	WARD No.-0001	EB No.-001200	473	66	12
323113	Kaugachhi (CT)	WARD No.-0001	EB No.-0013 SUB-EB No.01	688	306	-
323113	Kaugachhi (CT)	WARD No.-0001	EB No.-0013 SUB-EB No.02	652	124	5
323113	Kaugachhi (CT)	WARD No.-0001	EB No.-0014 SUB-EB No.01	474	49	5
323113	Kaugachhi (CT)	WARD No.-0001	EB No.-0014 SUB-EB No.02	480	65	-
323113	Kaugachhi (CT)	WARD No.-0001	EB No.-001500	669	108	4
323113	Kaugachhi (CT)	WARD No.-0001	EB No.-0016 SUB-EB No.01	470	-	-

APPENDIX TO DISTRICT PRIMARY CENSUS ABSTRACT
TOTAL, SCHEDULED CASTES AND SCHEDULED TRIBES POPULATION - URBAN BLOCK WISE

Location Code	Name of Town	Name of Ward	Boundaries of Urban Block / EB Number	Total Population	Scheduled Castes Population	Scheduled Tribes Population
1	2	3	4	5	6	7
323113	Kaugachhi (CT)	WARD No.-0001	EB No.-0016 SUB-EB No.02	422	52	-
323113	Kaugachhi (CT)	WARD No.-0001	EB No.-001700	660	24	137
323113	Kaugachhi (CT)	WARD No.-0001	EB No.-0018 SUB-EB No.01	466	25	281
323113	Kaugachhi (CT)	WARD No.-0001	EB No.-0018 SUB-EB No.02	417	54	173
323113	Kaugachhi (CT)	WARD No.-0001	EB No.-001900	795	106	335
323113	Kaugachhi (CT)	WARD No.-0001	EB No.-002000	521	191	9
323113	Kaugachhi (CT)	WARD No.-0001	EB No.-002100	408	58	-
323113	Kaugachhi (CT)	WARD No.-0001	EB No.-002200	703	-	-
323113	Kaugachhi (CT)	WARD No.-0001	EB No.-002300	703	162	-
323114	Paltapara (CT)	WARD No.-0001	EB No.-0001 SUB-EB No.01	514	4	-
323114	Paltapara (CT)	WARD No.-0001	EB No.-0001 SUB-EB No.02	478	3	-
323114	Paltapara (CT)	WARD No.-0001	EB No.-0002 SUB-EB No.01	528	-	-
323114	Paltapara (CT)	WARD No.-0001	EB No.-0002 SUB-EB No.02	530	-	7
323114	Paltapara (CT)	WARD No.-0001	EB No.-0003 SUB-EB No.01	532	153	3
323114	Paltapara (CT)	WARD No.-0001	EB No.-0003 SUB-EB No.02	535	118	16
323114	Paltapara (CT)	WARD No.-0001	EB No.-0004 SUB-EB No.01	498	276	17
323114	Paltapara (CT)	WARD No.-0001	EB No.-0004 SUB-EB No.02	549	176	-
323114	Paltapara (CT)	WARD No.-0001	EB No.-000500	798	228	-
323114	Paltapara (CT)	WARD No.-0001	EB No.-000600	680	111	-
323114	Paltapara (CT)	WARD No.-0001	EB No.-000700	766	219	1
323115	Ichhapur Defence Estate (CT)	WARD No.-0001	EB No.-000100	454	148	50
323115	Ichhapur Defence Estate (CT)	WARD No.-0001	EB No.-000200	324	117	11
323115	Ichhapur Defence Estate (CT)	WARD No.-0001	EB No.-000300	259	79	38
323115	Ichhapur Defence Estate (CT)	WARD No.-0001	EB No.-000400	499	177	30
323115	Ichhapur Defence Estate (CT)	WARD No.-0001	EB No.-000500	463	206	17
323115	Ichhapur Defence Estate (CT)	WARD No.-0001	EB No.-000600	316	142	14
323115	Ichhapur Defence Estate (CT)	WARD No.-0001	EB No.-000700	262	94	14
323115	Ichhapur Defence Estate (CT)	WARD No.-0001	EB No.-000800	399	101	45
323115	Ichhapur Defence Estate (CT)	WARD No.-0001	EB No.-000900	435	134	41
323115	Ichhapur Defence Estate (CT)	WARD No.-0001	EB No.-001000	585	240	56
323115	Ichhapur Defence Estate (CT)	WARD No.-0001	EB No.-001100	608	142	38
323115	Ichhapur Defence Estate (CT)	WARD No.-0001	EB No.-001200	615	152	33
323133	Babanpur (P) (CT)	WARD No.-0001	EB No.-0001 SUB-EB No.01	538	246	7
323133	Babanpur (P) (CT)	WARD No.-0001	EB No.-0001 SUB-EB No.02	560	369	3
323133	Babanpur (P) (CT)	WARD No.-0001	EB No.-000200	184	135	8
323133	Babanpur (P) (CT)	WARD No.-0001	EB No.-000300	697	590	2
323133	Babanpur (P) (CT)	WARD No.-0001	EB No.-000400	434	225	4
323133	Babanpur (P) (CT)	WARD No.-0001	EB No.-000500	492	142	6
323133	Babanpur (P) (CT)	WARD No.-0001	EB No.-0006 SUB-EB No.01	529	295	3
323133	Babanpur (P) (CT)	WARD No.-0001	EB No.-0006 SUB-EB No.02	411	87	10
323133	Babanpur (P) (CT)	WARD No.-0001	EB No.-000700	453	294	21
323133	Babanpur (P) (CT)	WARD No.-0001	EB No.-000800	666	561	10
323133	Babanpur (P) (CT)	WARD No.-0001	EB No.-000900	667	550	4
323133	Babanpur (P) (CT)	WARD No.-0001	EB No.-001000	648	523	2

APPENDIX TO DISTRICT PRIMARY CENSUS ABSTRACT
TOTAL, SCHEDULED CASTES AND SCHEDULED TRIBES POPULATION - URBAN BLOCK WISE

Location Code	Name of Town	Name of Ward	Boundaries of Urban Block / EB Number	Total Population	Scheduled Castes Population	Scheduled Tribes Population
1	2	3	4	5	6	7
323133	Babanpur (P) (CT)	WARD No.-0001	EB No.-001100	771	281	-
323133	Babanpur (P) (CT)	WARD No.-0001	EB No.-001200	477	380	-
323133	Babanpur (P) (CT)	WARD No.-0001	EB No.-001300	701	278	14
323133	Babanpur (P) (CT)	WARD No.-0001	EB No.-001400	714	316	4
323134	Jafarpur (CT)	WARD No.-0001	EB No.-000100	607	452	-
323134	Jafarpur (CT)	WARD No.-0001	EB No.-0002 SUB-EB No.01	794	243	110
323134	Jafarpur (CT)	WARD No.-0001	EB No.-0002 SUB-EB No.02	243	43	71
323134	Jafarpur (CT)	WARD No.-0001	EB No.-000300	644	490	6
323134	Jafarpur (CT)	WARD No.-0001	EB No.-000400	812	496	106
323134	Jafarpur (CT)	WARD No.-0001	EB No.-000500	553	213	24
323134	Jafarpur (CT)	WARD No.-0001	EB No.-000600	489	129	3
323134	Jafarpur (CT)	WARD No.-0001	EB No.-000700	708	197	24
323134	Jafarpur (CT)	WARD No.-0001	EB No.-000800	660	154	7
323134	Jafarpur (CT)	WARD No.-0001	EB No.-0009 SUB-EB No.01	489	69	-
323134	Jafarpur (CT)	WARD No.-0001	EB No.-0009 SUB-EB No.02	545	105	3
323134	Jafarpur (CT)	WARD No.-0001	EB No.-0010 SUB-EB No.01	447	49	4
323134	Jafarpur (CT)	WARD No.-0001	EB No.-0010 SUB-EB No.02	508	43	1
323134	Jafarpur (CT)	WARD No.-0001	EB No.-0011 SUB-EB No.01	427	43	8
323134	Jafarpur (CT)	WARD No.-0001	EB No.-0011 SUB-EB No.02	402	-	7
323134	Jafarpur (CT)	WARD No.-0001	EB No.-0012 SUB-EB No.01	539	36	4
323134	Jafarpur (CT)	WARD No.-0001	EB No.-0012 SUB-EB No.02	539	4	-
323134	Jafarpur (CT)	WARD No.-0001	EB No.-001300	399	63	16
323134	Jafarpur (CT)	WARD No.-0001	EB No.-001400	672	2	5
323134	Jafarpur (CT)	WARD No.-0001	EB No.-001500	468	-	4
323134	Jafarpur (CT)	WARD No.-0001	EB No.-001600	664	31	1
323134	Jafarpur (CT)	WARD No.-0001	EB No.-001700	543	137	4
323134	Jafarpur (CT)	WARD No.-0001	EB No.-0018 SUB-EB No.01	419	36	-
323134	Jafarpur (CT)	WARD No.-0001	EB No.-0018 SUB-EB No.02	475	62	9
323134	Jafarpur (CT)	WARD No.-0001	EB No.-001900	571	114	43
323134	Jafarpur (CT)	WARD No.-0001	EB No.-002000	757	11	4
323134	Jafarpur (CT)	WARD No.-0001	EB No.-002100	451	55	1
323134	Jafarpur (CT)	WARD No.-0001	EB No.-002200	803	26	3
323134	Jafarpur (CT)	WARD No.-0001	EB No.-002300	645	63	3
323134	Jafarpur (CT)	WARD No.-0001	EB No.-0024 SUB-EB No.01	453	31	4
323134	Jafarpur (CT)	WARD No.-0001	EB No.-0024 SUB-EB No.02	391	52	16
323134	Jafarpur (CT)	WARD No.-0001	EB No.-0025 SUB-EB No.01	640	12	-
323134	Jafarpur (CT)	WARD No.-0001	EB No.-0025 SUB-EB No.02	628	44	13
323134	Jafarpur (CT)	WARD No.-0001	EB No.-002600	677	11	19
323135	Mohanpur (CT)	WARD No.-0001	EB No.-000100	582	25	1
323135	Mohanpur (CT)	WARD No.-0001	EB No.-000200	508	9	14
323135	Mohanpur (CT)	WARD No.-0001	EB No.-000300	311	25	7
323135	Mohanpur (CT)	WARD No.-0001	EB No.-000400	551	10	8
323135	Mohanpur (CT)	WARD No.-0001	EB No.-0005 SUB-EB No.01	521	3	21
323135	Mohanpur (CT)	WARD No.-0001	EB No.-0005 SUB-EB No.02	551	30	25

APPENDIX TO DISTRICT PRIMARY CENSUS ABSTRACT
TOTAL, SCHEDULED CASTES AND SCHEDULED TRIBES POPULATION - URBAN BLOCK WISE

Location Code	Name of Town	Name of Ward	Boundaries of Urban Block / EB Number	Total Population	Scheduled Castes Population	Scheduled Tribes Population
1	2	3	4	5	6	7
323135	Mohanpur (CT)	WARD No.-0001	EB No.-0006 SUB-EB No.01	845	131	44
323135	Mohanpur (CT)	WARD No.-0001	EB No.-0006 SUB-EB No.02	714	258	18
323135	Mohanpur (CT)	WARD No.-0001	EB No.-000700	774	235	24
323135	Mohanpur (CT)	WARD No.-0001	EB No.-000800	499	1	-
323135	Mohanpur (CT)	WARD No.-0001	EB No.-000900	592	11	11
323135	Mohanpur (CT)	WARD No.-0001	EB No.-001000	731	323	84
323135	Mohanpur (CT)	WARD No.-0001	EB No.-0011 SUB-EB No.01	544	18	12
323135	Mohanpur (CT)	WARD No.-0001	EB No.-0011 SUB-EB No.02	463	143	31
323135	Mohanpur (CT)	WARD No.-0001	EB No.-001200	526	37	-
323135	Mohanpur (CT)	WARD No.-0001	EB No.-001300	384	10	11
323136	Teleni Para (CT)	WARD No.-0001	EB No.-000100	653	129	25
323136	Teleni Para (CT)	WARD No.-0001	EB No.-000200	399	9	-
323136	Teleni Para (CT)	WARD No.-0001	EB No.-000300	720	-	-
323136	Teleni Para (CT)	WARD No.-0001	EB No.-0004 SUB-EB No.01	465	-	-
323136	Teleni Para (CT)	WARD No.-0001	EB No.-0004 SUB-EB No.02	388	-	-
323136	Teleni Para (CT)	WARD No.-0001	EB No.-0005 SUB-EB No.01	603	-	-
323136	Teleni Para (CT)	WARD No.-0001	EB No.-0005 SUB-EB No.02	571	-	-
323136	Teleni Para (CT)	WARD No.-0001	EB No.-000600	782	6	10
323136	Teleni Para (CT)	WARD No.-0001	EB No.-0007 SUB-EB No.01	466	54	-
323136	Teleni Para (CT)	WARD No.-0001	EB No.-0007 SUB-EB No.02	503	5	3
323136	Teleni Para (CT)	WARD No.-0001	EB No.-000800	496	7	6
323136	Teleni Para (CT)	WARD No.-0001	EB No.-0009 SUB-EB No.01	568	55	-
323136	Teleni Para (CT)	WARD No.-0001	EB No.-0009 SUB-EB No.02	608	83	61
323136	Teleni Para (CT)	WARD No.-0001	EB No.-001000	841	4	23
323136	Teleni Para (CT)	WARD No.-0001	EB No.-001100	608	29	-
323136	Teleni Para (CT)	WARD No.-0001	EB No.-001200	689	196	8
323136	Teleni Para (CT)	WARD No.-0001	EB No.-0013 SUB-EB No.01	623	67	-
323136	Teleni Para (CT)	WARD No.-0001	EB No.-0013 SUB-EB No.02	527	70	9
323136	Teleni Para (CT)	WARD No.-0001	EB No.-001400	580	100	12
323136	Teleni Para (CT)	WARD No.-0001	EB No.-0015 SUB-EB No.01	462	91	-
323136	Teleni Para (CT)	WARD No.-0001	EB No.-0015 SUB-EB No.02	392	-	-
323136	Teleni Para (CT)	WARD No.-0001	EB No.-001600	396	-	-
323136	Teleni Para (CT)	WARD No.-0001	EB No.-001700	335	160	-
323136	Teleni Para (CT)	WARD No.-0001	EB No.-001800	707	-	-
323136	Teleni Para (CT)	WARD No.-0001	EB No.-0019 SUB-EB No.01	354	17	5
323136	Teleni Para (CT)	WARD No.-0001	EB No.-0019 SUB-EB No.02	475	22	122
323136	Teleni Para (CT)	WARD No.-0001	EB No.-002000	439	24	55
323136	Teleni Para (CT)	WARD No.-0001	EB No.-0021 SUB-EB No.01	496	69	188
323136	Teleni Para (CT)	WARD No.-0001	EB No.-0021 SUB-EB No.02	666	162	6
323136	Teleni Para (CT)	WARD No.-0001	EB No.-002200	859	88	90
323136	Teleni Para (CT)	WARD No.-0001	EB No.-0023 SUB-EB No.01	595	86	3
323136	Teleni Para (CT)	WARD No.-0001	EB No.-0023 SUB-EB No.02	515	-	-
323137	Chak Kanthalia (CT)	WARD No.-0001	EB No.-000100	649	40	9
323137	Chak Kanthalia (CT)	WARD No.-0001	EB No.-0002 SUB-EB No.01	439	6	2

APPENDIX TO DISTRICT PRIMARY CENSUS ABSTRACT
TOTAL, SCHEDULED CASTES AND SCHEDULED TRIBES POPULATION - URBAN BLOCK WISE

Location Code	Name of Town	Name of Ward	Boundaries of Urban Block / EB Number	Total Population	Scheduled Castes Population	Scheduled Tribes Population
1	2	3	4	5	6	7
323137	Chak Kanthalia (CT)	WARD No.-0001	EB No.-0002 SUB-EB No.02	415	11	-
323137	Chak Kanthalia (CT)	WARD No.-0001	EB No.-0003 SUB-EB No.01	484	55	-
323137	Chak Kanthalia (CT)	WARD No.-0001	EB No.-0003 SUB-EB No.02	490	152	-
323137	Chak Kanthalia (CT)	WARD No.-0001	EB No.-0004 SUB-EB No.01	463	41	-
323137	Chak Kanthalia (CT)	WARD No.-0001	EB No.-0004 SUB-EB No.02	457	19	-
323137	Chak Kanthalia (CT)	WARD No.-0001	EB No.-0005 SUB-EB No.01	565	40	2
323137	Chak Kanthalia (CT)	WARD No.-0001	EB No.-0005 SUB-EB No.02	461	73	-
323137	Chak Kanthalia (CT)	WARD No.-0001	EB No.-0006 SUB-EB No.01	440	79	1
323137	Chak Kanthalia (CT)	WARD No.-0001	EB No.-0006 SUB-EB No.02	407	56	5
323137	Chak Kanthalia (CT)	WARD No.-0001	EB No.-0007 SUB-EB No.01	619	51	14
323137	Chak Kanthalia (CT)	WARD No.-0001	EB No.-0007 SUB-EB No.02	550	125	12
323137	Chak Kanthalia (CT)	WARD No.-0001	EB No.-0008 SUB-EB No.01	422	88	-
323137	Chak Kanthalia (CT)	WARD No.-0001	EB No.-0008 SUB-EB No.02	356	32	2
323137	Chak Kanthalia (CT)	WARD No.-0001	EB No.-000900	680	51	-
323137	Chak Kanthalia (CT)	WARD No.-0001	EB No.-001000	730	213	-
323137	Chak Kanthalia (CT)	WARD No.-0001	EB No.-001100	422	46	5
323137	Chak Kanthalia (CT)	WARD No.-0001	EB No.-001200	663	87	8
323137	Chak Kanthalia (CT)	WARD No.-0001	EB No.-001300	491	153	1
323137	Chak Kanthalia (CT)	WARD No.-0001	EB No.-0014 SUB-EB No.01	449	32	-
323137	Chak Kanthalia (CT)	WARD No.-0001	EB No.-0014 SUB-EB No.02	456	163	2
323138	Ruiya (CT)	WARD No.-0001	EB No.-0001 SUB-EB No.01	567	137	-
323138	Ruiya (CT)	WARD No.-0001	EB No.-0001 SUB-EB No.02	581	343	-
323138	Ruiya (CT)	WARD No.-0001	EB No.-0002 SUB-EB No.01	485	319	-
323138	Ruiya (CT)	WARD No.-0001	EB No.-0002 SUB-EB No.02	593	225	5
323138	Ruiya (CT)	WARD No.-0001	EB No.-0003 SUB-EB No.01	827	456	6
323138	Ruiya (CT)	WARD No.-0001	EB No.-0003 SUB-EB No.02	713	391	3
323138	Ruiya (CT)	WARD No.-0001	EB No.-000400	478	231	-
323138	Ruiya (CT)	WARD No.-0001	EB No.-000500	615	344	-
323138	Ruiya (CT)	WARD No.-0001	EB No.-0006 SUB-EB No.01	452	110	4
323138	Ruiya (CT)	WARD No.-0001	EB No.-0006 SUB-EB No.02	468	99	-
323138	Ruiya (CT)	WARD No.-0001	EB No.-000700	792	86	19
323138	Ruiya (CT)	WARD No.-0001	EB No.-000800	609	66	10
323138	Ruiya (CT)	WARD No.-0001	EB No.-000900	635	18	-
323138	Ruiya (CT)	WARD No.-0001	EB No.-0010 SUB-EB No.01	459	260	5
323138	Ruiya (CT)	WARD No.-0001	EB No.-0010 SUB-EB No.02	482	13	-
323138	Ruiya (CT)	WARD No.-0001	EB No.-001100	812	30	-
323138	Ruiya (CT)	WARD No.-0001	EB No.-0012 SUB-EB No.01	578	400	-
323138	Ruiya (CT)	WARD No.-0001	EB No.-0012 SUB-EB No.02	489	292	-
323138	Ruiya (CT)	WARD No.-0001	EB No.-001300	573	185	1
323138	Ruiya (CT)	WARD No.-0001	EB No.-001400	855	-	-
323138	Ruiya (CT)	WARD No.-0001	EB No.-001500	643	103	47
323138	Ruiya (CT)	WARD No.-0001	EB No.-001600	737	62	15
323138	Ruiya (CT)	WARD No.-0001	EB No.-001700	650	20	-
323138	Ruiya (CT)	WARD No.-0001	EB No.-0018 SUB-EB No.01	440	3	-

APPENDIX TO DISTRICT PRIMARY CENSUS ABSTRACT
TOTAL, SCHEDULED CASTES AND SCHEDULED TRIBES POPULATION - URBAN BLOCK WISE

Location Code	Name of Town	Name of Ward	Boundaries of Urban Block / EB Number	Total Population	Scheduled Castes Population	Scheduled Tribes Population
1	2	3	4	5	6	7
323138	Ruiya (CT)	WARD No.-0001	EB No.-0018 SUB-EB No.02	392	58	5
323138	Ruiya (CT)	WARD No.-0001	EB No.-0019 SUB-EB No.01	430	93	1
323138	Ruiya (CT)	WARD No.-0001	EB No.-0019 SUB-EB No.02	462	60	4
323138	Ruiya (CT)	WARD No.-0001	EB No.-0020 SUB-EB No.01	572	-	-
323138	Ruiya (CT)	WARD No.-0001	EB No.-0020 SUB-EB No.02	601	-	-
323138	Ruiya (CT)	WARD No.-0001	EB No.-0020 SUB-EB No.03	671	4	-
323139	Patulia (CT)	WARD No.-0001	EB No.-0001 SUB-EB No.01	554	37	16
323139	Patulia (CT)	WARD No.-0001	EB No.-0001 SUB-EB No.02	506	57	-
323139	Patulia (CT)	WARD No.-0001	EB No.-000200	752	162	3
323139	Patulia (CT)	WARD No.-0001	EB No.-000300	554	130	-
323139	Patulia (CT)	WARD No.-0001	EB No.-0004 SUB-EB No.01	594	3	37
323139	Patulia (CT)	WARD No.-0001	EB No.-0004 SUB-EB No.02	574	20	17
323139	Patulia (CT)	WARD No.-0001	EB No.-000500	631	38	1
323139	Patulia (CT)	WARD No.-0001	EB No.-000600	438	83	21
323139	Patulia (CT)	WARD No.-0001	EB No.-000700	623	65	-
323139	Patulia (CT)	WARD No.-0001	EB No.-000800	214	24	11
323139	Patulia (CT)	WARD No.-0001	EB No.-000900	597	82	175
323139	Patulia (CT)	WARD No.-0001	EB No.-001000	360	24	-
323139	Patulia (CT)	WARD No.-0001	EB No.-001100	274	16	3
323139	Patulia (CT)	WARD No.-0001	EB No.-001200	512	130	42
323139	Patulia (CT)	WARD No.-0001	EB No.-001300	775	5	-
323139	Patulia (CT)	WARD No.-0001	EB No.-001400	601	209	9
323139	Patulia (CT)	WARD No.-0001	EB No.-001500	289	67	-
323139	Patulia (CT)	WARD No.-0001	EB No.-001600	720	76	30
323139	Patulia (CT)	WARD No.-0001	EB No.-001700	544	55	7
323139	Patulia (CT)	WARD No.-0001	EB No.-001800	300	31	-
323139	Patulia (CT)	WARD No.-0001	EB No.-001900	603	-	-
323139	Patulia (CT)	WARD No.-0001	EB No.-002000	622	85	65
323139	Patulia (CT)	WARD No.-0001	EB No.-002100	531	28	10
323139	Patulia (CT)	WARD No.-0001	EB No.-002200	516	238	80
323139	Patulia (CT)	WARD No.-0001	EB No.-002300	721	74	6
323139	Patulia (CT)	WARD No.-0001	EB No.-002400	481	17	-
323139	Patulia (CT)	WARD No.-0001	EB No.-002500	619	10	1
323139	Patulia (CT)	WARD No.-0001	EB No.-0026 SUB-EB No.01	460	-	-
323139	Patulia (CT)	WARD No.-0001	EB No.-0026 SUB-EB No.02	498	34	87
323139	Patulia (CT)	WARD No.-0001	EB No.-0027 SUB-EB No.01	804	-	-
323139	Patulia (CT)	WARD No.-0001	EB No.-0027 SUB-EB No.02	712	63	-
323140	Bandipur (CT)	WARD No.-0001	EB No.-000100	447	7	-
323140	Bandipur (CT)	WARD No.-0001	EB No.-000200	477	126	276
323140	Bandipur (CT)	WARD No.-0001	EB No.-000300	738	102	-
323140	Bandipur (CT)	WARD No.-0001	EB No.-000400	756	-	-
323140	Bandipur (CT)	WARD No.-0001	EB No.-0004 SUB-EB No.01	465	-	-
323140	Bandipur (CT)	WARD No.-0001	EB No.-000500	369	-	-
323140	Bandipur (CT)	WARD No.-0001	EB No.-000600	629	6	4

APPENDIX TO DISTRICT PRIMARY CENSUS ABSTRACT
TOTAL, SCHEDULED CASTES AND SCHEDULED TRIBES POPULATION - URBAN BLOCK WISE

Location Code	Name of Town	Name of Ward	Boundaries of Urban Block / EB Number	Total Population	Scheduled Castes Population	Scheduled Tribes Population
1	2	3	4	5	6	7
323140	Bandipur (CT)	WARD No.-0001	EB No.-000700	615	-	-
323140	Bandipur (CT)	WARD No.-0001	EB No.-0008 SUB-EB No.01	618	141	15
323140	Bandipur (CT)	WARD No.-0001	EB No.-0008 SUB-EB No.02	627	60	90
323140	Bandipur (CT)	WARD No.-0001	EB No.-0009 SUB-EB No.01	487	37	8
323140	Bandipur (CT)	WARD No.-0001	EB No.-0009 SUB-EB No.02	471	38	29
323140	Bandipur (CT)	WARD No.-0001	EB No.-001000	663	109	2
323140	Bandipur (CT)	WARD No.-0001	EB No.-001100	753	18	-
323141	Talbandha (CT)	WARD No.-0001	EB No.-000100	678	347	45
323141	Talbandha (CT)	WARD No.-0001	EB No.-000200	603	431	46
323141	Talbandha (CT)	WARD No.-0001	EB No.-0003 SUB-EB No.01	515	206	6
323141	Talbandha (CT)	WARD No.-0001	EB No.-0003 SUB-EB No.02	447	230	5
323141	Talbandha (CT)	WARD No.-0001	EB No.-000400	535	221	19
323141	Talbandha (CT)	WARD No.-0001	EB No.-000500	608	172	5
323141	Talbandha (CT)	WARD No.-0001	EB No.-000600	671	266	-
323141	Talbandha (CT)	WARD No.-0001	EB No.-0007 SUB-EB No.01	554	506	2
323141	Talbandha (CT)	WARD No.-0001	EB No.-0007 SUB-EB No.02	537	298	7
323141	Talbandha (CT)	WARD No.-0001	EB No.-0008 SUB-EB No.01	398	45	1
323141	Talbandha (CT)	WARD No.-0001	EB No.-0008 SUB-EB No.02	466	353	13
323141	Talbandha (CT)	WARD No.-0001	EB No.-000900	555	218	14
323141	Talbandha (CT)	WARD No.-0001	EB No.-001000	669	357	7
323141	Talbandha (CT)	WARD No.-0001	EB No.-0011 SUB-EB No.01	652	469	-
323141	Talbandha (CT)	WARD No.-0001	EB No.-0011 SUB-EB No.02	576	296	12
323141	Talbandha (CT)	WARD No.-0001	EB No.-0012 SUB-EB No.01	522	149	4
323141	Talbandha (CT)	WARD No.-0001	EB No.-0012 SUB-EB No.02	535	209	3
323141	Talbandha (CT)	WARD No.-0001	EB No.-001300	611	59	-
323141	Talbandha (CT)	WARD No.-0001	EB No.-001400	606	439	6
323141	Talbandha (CT)	WARD No.-0001	EB No.-001500	540	352	2
323141	Talbandha (CT)	WARD No.-0001	EB No.-001600	702	612	9
323141	Talbandha (CT)	WARD No.-0001	EB No.-001700	679	562	29
323141	Talbandha (CT)	WARD No.-0001	EB No.-001800	605	411	8
323141	Talbandha (CT)	WARD No.-0001	EB No.-001900	547	434	38
323141	Talbandha (CT)	WARD No.-0001	EB No.-002000	485	460	5
323141	Talbandha (CT)	WARD No.-0001	EB No.-002100	677	604	1
323141	Talbandha (CT)	WARD No.-0001	EB No.-0022 SUB-EB No.01	461	383	6
323141	Talbandha (CT)	WARD No.-0001	EB No.-0022 SUB-EB No.02	420	245	-
323141	Talbandha (CT)	WARD No.-0001	EB No.-002300	768	703	5
323141	Talbandha (CT)	WARD No.-0001	EB No.-002400	638	540	10
323141	Talbandha (CT)	WARD No.-0001	EB No.-002500	542	462	1
323142	Bilkanda (CT)	WARD No.-0001	EB No.-000100	749	300	28
323142	Bilkanda (CT)	WARD No.-0001	EB No.-000200	472	74	-
323142	Bilkanda (CT)	WARD No.-0001	EB No.-000300	882	250	5
323142	Bilkanda (CT)	WARD No.-0001	EB No.-000400	678	459	12
323142	Bilkanda (CT)	WARD No.-0001	EB No.-000500	754	189	27
323142	Bilkanda (CT)	WARD No.-0001	EB No.-000600	536	-	-

APPENDIX TO DISTRICT PRIMARY CENSUS ABSTRACT
TOTAL, SCHEDULED CASTES AND SCHEDULED TRIBES POPULATION - URBAN BLOCK WISE

Location Code	Name of Town	Name of Ward	Boundaries of Urban Block / EB Number	Total Population	Scheduled Castes Population	Scheduled Tribes Population
1	2	3	4	5	6	7
323142	Bilkanda (CT)	WARD No.-0001	EB No.-0007 SUB-EB No.01	569	260	1
323142	Bilkanda (CT)	WARD No.-0001	EB No.-0007 SUB-EB No.02	565	67	-
323142	Bilkanda (CT)	WARD No.-0001	EB No.-0008 SUB-EB No.01	458	294	21
323142	Bilkanda (CT)	WARD No.-0001	EB No.-0008 SUB-EB No.02	418	87	10
323143	Muragachha (CT)	WARD No.-0001	EB No.-000100	567	113	10
323143	Muragachha (CT)	WARD No.-0001	EB No.-000200	799	182	6
323143	Muragachha (CT)	WARD No.-0001	EB No.-000300	579	85	24
323143	Muragachha (CT)	WARD No.-0001	EB No.-000400	604	62	2
323143	Muragachha (CT)	WARD No.-0001	EB No.-000500	745	209	-
323143	Muragachha (CT)	WARD No.-0001	EB No.-000600	754	416	17
323143	Muragachha (CT)	WARD No.-0001	EB No.-000700	692	167	1
323143	Muragachha (CT)	WARD No.-0001	EB No.-000800	537	139	6
323143	Muragachha (CT)	WARD No.-0001	EB No.-000900	539	142	2
323143	Muragachha (CT)	WARD No.-0001	EB No.-001000	787	286	8
323143	Muragachha (CT)	WARD No.-0001	EB No.-001100	815	448	3
323143	Muragachha (CT)	WARD No.-0001	EB No.-0012 SUB-EB No.01	462	74	-
323143	Muragachha (CT)	WARD No.-0001	EB No.-0012 SUB-EB No.02	471	118	5
323143	Muragachha (CT)	WARD No.-0001	EB No.-001300	784	191	8
323143	Muragachha (CT)	WARD No.-0001	EB No.-0014 SUB-EB No.01	388	223	8
323143	Muragachha (CT)	WARD No.-0001	EB No.-0014 SUB-EB No.02	473	315	6
323143	Muragachha (CT)	WARD No.-0001	EB No.-0015 SUB-EB No.01	495	325	1
323143	Muragachha (CT)	WARD No.-0001	EB No.-0015 SUB-EB No.02	394	247	-
323143	Muragachha (CT)	WARD No.-0001	EB No.-001600	833	556	1
323143	Muragachha (CT)	WARD No.-0001	EB No.-001700	718	195	6
323143	Muragachha (CT)	WARD No.-0001	EB No.-001800	813	104	11
323144	Teghari (CT)	WARD No.-0001	EB No.-000100	570	3	-
323144	Teghari (CT)	WARD No.-0001	EB No.-000200	413	20	4
323144	Teghari (CT)	WARD No.-0001	EB No.-000300	378	65	5
323144	Teghari (CT)	WARD No.-0001	EB No.-000400	403	10	6
323144	Teghari (CT)	WARD No.-0001	EB No.-000500	657	102	17
323144	Teghari (CT)	WARD No.-0001	EB No.-000600	627	54	-
323144	Teghari (CT)	WARD No.-0001	EB No.-000700	631	86	11
323144	Teghari (CT)	WARD No.-0001	EB No.-000800	627	64	2
323144	Teghari (CT)	WARD No.-0001	EB No.-000900	736	134	1
323144	Teghari (CT)	WARD No.-0001	EB No.-001000	618	116	5
323144	Teghari (CT)	WARD No.-0001	EB No.-001100	587	97	7
323144	Teghari (CT)	WARD No.-0001	EB No.-001200	747	-	1
323144	Teghari (CT)	WARD No.-0001	EB No.-001300	767	17	4
323144	Teghari (CT)	WARD No.-0001	EB No.-001400	730	14	-
323145	Chandpur (CT)	WARD No.-0001	EB No.-000100	706	644	2
323145	Chandpur (CT)	WARD No.-0001	EB No.-000200	630	607	5
323145	Chandpur (CT)	WARD No.-0001	EB No.-000300	690	598	21
323145	Chandpur (CT)	WARD No.-0001	EB No.-0004 SUB-EB No.01	414	324	1
323145	Chandpur (CT)	WARD No.-0001	EB No.-0004 SUB-EB No.02	422	343	-

APPENDIX TO DISTRICT PRIMARY CENSUS ABSTRACT
TOTAL, SCHEDULED CASTES AND SCHEDULED TRIBES POPULATION - URBAN BLOCK WISE

Location Code	Name of Town	Name of Ward	Boundaries of Urban Block / EB Number	Total Population	Scheduled Castes Population	Scheduled Tribes Population
1	2	3	4	5	6	7
323145	Chandpur (CT)	WARD No.-0001	EB No.-000500	735	634	7
323145	Chandpur (CT)	WARD No.-0001	EB No.-0006 SUB-EB No.01	524	445	17
323145	Chandpur (CT)	WARD No.-0001	EB No.-0006 SUB-EB No.02	540	410	1
323145	Chandpur (CT)	WARD No.-0001	EB No.-000700	654	519	4
323145	Chandpur (CT)	WARD No.-0001	EB No.-000800	708	410	1
323145	Chandpur (CT)	WARD No.-0001	EB No.-000900	410	122	3
323145	Chandpur (CT)	WARD No.-0001	EB No.-001000	667	136	8
323145	Chandpur (CT)	WARD No.-0001	EB No.-001100	494	118	-
323145	Chandpur (CT)	WARD No.-0001	EB No.-001200	629	146	3
323145	Chandpur (CT)	WARD No.-0001	EB No.-001300	549	261	5
323145	Chandpur (CT)	WARD No.-0001	EB No.-0014 SUB-EB No.01	529	343	6
323145	Chandpur (CT)	WARD No.-0001	EB No.-0014 SUB-EB No.02	395	295	7
323145	Chandpur (CT)	WARD No.-0001	EB No.-001500	622	175	16
323145	Chandpur (CT)	WARD No.-0001	EB No.-001600	612	254	-
323216	Kokapur (CT)	WARD No.-0001	EB No.-000100	773	225	35
323216	Kokapur (CT)	WARD No.-0001	EB No.-000200	695	342	19
323216	Kokapur (CT)	WARD No.-0001	EB No.-000300	669	19	-
323216	Kokapur (CT)	WARD No.-0001	EB No.-0004 SUB-EB No.01	489	21	16
323216	Kokapur (CT)	WARD No.-0001	EB No.-0004 SUB-EB No.02	518	5	8
323216	Kokapur (CT)	WARD No.-0001	EB No.-0005 SUB-EB No.01	556	335	7
323216	Kokapur (CT)	WARD No.-0001	EB No.-0005 SUB-EB No.02	285	144	-
323216	Kokapur (CT)	WARD No.-0001	EB No.-000600	336	51	5
323216	Kokapur (CT)	WARD No.-0001	EB No.-000700	393	135	-
323216	Kokapur (CT)	WARD No.-0001	EB No.-000800	376	71	-
323216	Kokapur (CT)	WARD No.-0001	EB No.-000900	339	163	-
323216	Kokapur (CT)	WARD No.-0001	EB No.-001000	439	90	1
323216	Kokapur (CT)	WARD No.-0001	EB No.-001100	449	171	-
323217	Shibalaya (CT)	WARD No.-0001	EB No.-000100	641	71	28
323217	Shibalaya (CT)	WARD No.-0001	EB No.-000200	593	105	-
323217	Shibalaya (CT)	WARD No.-0001	EB No.-000300	536	125	1
323217	Shibalaya (CT)	WARD No.-0001	EB No.-000400	707	87	-
323217	Shibalaya (CT)	WARD No.-0001	EB No.-0005 SUB-EB No.01	545	28	4
323217	Shibalaya (CT)	WARD No.-0001	EB No.-0005 SUB-EB No.02	561	70	-
323217	Shibalaya (CT)	WARD No.-0001	EB No.-0006 SUB-EB No.01	531	48	-
323217	Shibalaya (CT)	WARD No.-0001	EB No.-0006 SUB-EB No.02	409	-	-
323217	Shibalaya (CT)	WARD No.-0001	EB No.-0007 SUB-EB No.01	609	6	4
323217	Shibalaya (CT)	WARD No.-0001	EB No.-0007 SUB-EB No.02	698	5	-
323218	Gangapur (CT)	WARD No.-0001	EB No.-000100	800	-	-
323218	Gangapur (CT)	WARD No.-0001	EB No.-000200	426	172	9
323218	Gangapur (CT)	WARD No.-0001	EB No.-000300	592	15	-
323218	Gangapur (CT)	WARD No.-0001	EB No.-0004 SUB-EB No.01	444	5	-
323218	Gangapur (CT)	WARD No.-0001	EB No.-0004 SUB-EB No.02	470	110	2
323218	Gangapur (CT)	WARD No.-0001	EB No.-000500	735	14	-
323218	Gangapur (CT)	WARD No.-0001	EB No.-000600	505	45	-

APPENDIX TO DISTRICT PRIMARY CENSUS ABSTRACT
TOTAL, SCHEDULED CASTES AND SCHEDULED TRIBES POPULATION - URBAN BLOCK WISE

Location Code	Name of Town	Name of Ward	Boundaries of Urban Block / EB Number	Total Population	Scheduled Castes Population	Scheduled Tribes Population
1	2	3	4	5	6	7
323218	Gangapur (CT)	WARD No.-0001	EB No.-000700	456	39	3
323218	Gangapur (CT)	WARD No.-0001	EB No.-000800	455	99	56
323218	Gangapur (CT)	WARD No.-0001	EB No.-000900	575	213	1
323218	Gangapur (CT)	WARD No.-0001	EB No.-001000	391	41	1
323218	Gangapur (CT)	WARD No.-0001	EB No.-001100	452	31	5
323219	Chandrapur (CT)	WARD No.-0001	EB No.-000100	713	190	1
323219	Chandrapur (CT)	WARD No.-0001	EB No.-000200	727	116	12
323219	Chandrapur (CT)	WARD No.-0001	EB No.-000300	661	126	-
323219	Chandrapur (CT)	WARD No.-0001	EB No.-000400	556	230	19
323219	Chandrapur (CT)	WARD No.-0001	EB No.-000500	445	3	-
323219	Chandrapur (CT)	WARD No.-0001	EB No.-0006 SUB-EB No.01	514	39	-
323219	Chandrapur (CT)	WARD No.-0001	EB No.-0006 SUB-EB No.02	513	43	-
323219	Chandrapur (CT)	WARD No.-0001	EB No.-000700	455	67	-
323219	Chandrapur (CT)	WARD No.-0001	EB No.-000800	463	-	-
323220	Nebadhahi Duttapukur (CT)	WARD No.-0001	EB No.-000100	753	-	2
323220	Nebadhahi Duttapukur (CT)	WARD No.-0001	EB No.-000200	816	145	17
323220	Nebadhahi Duttapukur (CT)	WARD No.-0001	EB No.-000300	644	118	1
323220	Nebadhahi Duttapukur (CT)	WARD No.-0001	EB No.-000400	657	14	6
323220	Nebadhahi Duttapukur (CT)	WARD No.-0001	EB No.-000500	774	300	7
323220	Nebadhahi Duttapukur (CT)	WARD No.-0001	EB No.-000600	486	80	-
323220	Nebadhahi Duttapukur (CT)	WARD No.-0001	EB No.-000700	616	308	3
323220	Nebadhahi Duttapukur (CT)	WARD No.-0001	EB No.-000800	554	71	1
323220	Nebadhahi Duttapukur (CT)	WARD No.-0001	EB No.-000900	482	-	-
323220	Nebadhahi Duttapukur (CT)	WARD No.-0001	EB No.-001000	568	163	8
323220	Nebadhahi Duttapukur (CT)	WARD No.-0001	EB No.-0011 SUB-EB No.01	505	26	4
323220	Nebadhahi Duttapukur (CT)	WARD No.-0001	EB No.-0011 SUB-EB No.02	436	80	12
323220	Nebadhahi Duttapukur (CT)	WARD No.-0001	EB No.-001200	539	43	4
323220	Nebadhahi Duttapukur (CT)	WARD No.-0001	EB No.-001300	516	90	2
323220	Nebadhahi Duttapukur (CT)	WARD No.-0001	EB No.-001400	584	21	-
323220	Nebadhahi Duttapukur (CT)	WARD No.-0001	EB No.-0015 SUB-EB No.01	508	138	-
323220	Nebadhahi Duttapukur (CT)	WARD No.-0001	EB No.-0015 SUB-EB No.02	393	123	-
323220	Nebadhahi Duttapukur (CT)	WARD No.-0001	EB No.-001600	689	507	5
323220	Nebadhahi Duttapukur (CT)	WARD No.-0001	EB No.-0017 SUB-EB No.01	561	75	1
323220	Nebadhahi Duttapukur (CT)	WARD No.-0001	EB No.-0017 SUB-EB No.02	560	40	-
323220	Nebadhahi Duttapukur (CT)	WARD No.-0001	EB No.-001800	472	3	2
323220	Nebadhahi Duttapukur (CT)	WARD No.-0001	EB No.-0019 SUB-EB No.01	501	78	-
323220	Nebadhahi Duttapukur (CT)	WARD No.-0001	EB No.-0019 SUB-EB No.02	491	83	-
323220	Nebadhahi Duttapukur (CT)	WARD No.-0001	EB No.-0020 SUB-EB No.01	526	78	-
323220	Nebadhahi Duttapukur (CT)	WARD No.-0001	EB No.-0020 SUB-EB No.02	411	38	8
323220	Nebadhahi Duttapukur (CT)	WARD No.-0001	EB No.-002100	357	22	4
323220	Nebadhahi Duttapukur (CT)	WARD No.-0001	EB No.-0022 SUB-EB No.01	442	10	3
323220	Nebadhahi Duttapukur (CT)	WARD No.-0001	EB No.-0022 SUB-EB No.02	449	6	-
323220	Nebadhahi Duttapukur (CT)	WARD No.-0001	EB No.-002300	629	46	-
323220	Nebadhahi Duttapukur (CT)	WARD No.-0001	EB No.-002400	520	10	3

APPENDIX TO DISTRICT PRIMARY CENSUS ABSTRACT
TOTAL, SCHEDULED CASTES AND SCHEDULED TRIBES POPULATION - URBAN BLOCK WISE

Location Code	Name of Town	Name of Ward	Boundaries of Urban Block / EB Number	Total Population	Scheduled Castes Population	Scheduled Tribes Population
1	2	3	4	5	6	7
323220	Nebadhahi Duttapukur (CT)	WARD No.-0001	EB No.-002500	428	5	-
323220	Nebadhahi Duttapukur (CT)	WARD No.-0001	EB No.-002600	320	-	-
323220	Nebadhahi Duttapukur (CT)	WARD No.-0001	EB No.-002700	520	31	-
323220	Nebadhahi Duttapukur (CT)	WARD No.-0001	EB No.-0028 SUB-EB No.01	487	94	-
323220	Nebadhahi Duttapukur (CT)	WARD No.-0001	EB No.-0028 SUB-EB No.02	544	50	14
323220	Nebadhahi Duttapukur (CT)	WARD No.-0001	EB No.-0029 SUB-EB No.01	415	41	-
323220	Nebadhahi Duttapukur (CT)	WARD No.-0001	EB No.-0029 SUB-EB No.02	430	138	4
323220	Nebadhahi Duttapukur (CT)	WARD No.-0001	EB No.-003000	362	7	-
323220	Nebadhahi Duttapukur (CT)	WARD No.-0001	EB No.-003100	719	148	6
323220	Nebadhahi Duttapukur (CT)	WARD No.-0001	EB No.-003200	604	197	1
323220	Nebadhahi Duttapukur (CT)	WARD No.-0001	EB No.-003300	703	198	86
323220	Nebadhahi Duttapukur (CT)	WARD No.-0001	EB No.-003400	272	46	5
323220	Nebadhahi Duttapukur (CT)	WARD No.-0001	EB No.-003500	362	29	-
323220	Nebadhahi Duttapukur (CT)	WARD No.-0001	EB No.-003600	235	40	2
323220	Nebadhahi Duttapukur (CT)	WARD No.-0001	EB No.-003700	672	210	3
323220	Nebadhahi Duttapukur (CT)	WARD No.-0001	EB No.-003800	488	125	3
323220	Nebadhahi Duttapukur (CT)	WARD No.-0001	EB No.-003900	676	264	3
323220	Nebadhahi Duttapukur (CT)	WARD No.-0001	EB No.-0040 SUB-EB No.01	480	85	-
323220	Nebadhahi Duttapukur (CT)	WARD No.-0001	EB No.-0040 SUB-EB No.02	401	14	1
323221	Chatta Baria (CT)	WARD No.-0001	EB No.-0001 SUB-EB No.01	530	114	2
323221	Chatta Baria (CT)	WARD No.-0001	EB No.-0001 SUB-EB No.02	517	59	-
323221	Chatta Baria (CT)	WARD No.-0001	EB No.-000200	669	64	-
323221	Chatta Baria (CT)	WARD No.-0001	EB No.-000300	771	2	-
323221	Chatta Baria (CT)	WARD No.-0001	EB No.-0003 SUB-EB No.01	513	-	-
323221	Chatta Baria (CT)	WARD No.-0001	EB No.-0003 SUB-EB No.02	504	9	-
323221	Chatta Baria (CT)	WARD No.-0001	EB No.-000400	757	49	-
323221	Chatta Baria (CT)	WARD No.-0001	EB No.-0004 SUB-EB No.01	525	142	1
323221	Chatta Baria (CT)	WARD No.-0001	EB No.-0004 SUB-EB No.02	503	9	-
323221	Chatta Baria (CT)	WARD No.-0001	EB No.-000500	695	-	-
323221	Chatta Baria (CT)	WARD No.-0001	EB No.-000600	381	362	-
323221	Chatta Baria (CT)	WARD No.-0001	EB No.-000700	459	438	3
323221	Chatta Baria (CT)	WARD No.-0001	EB No.-0008 SUB-EB No.01	419	285	10
323221	Chatta Baria (CT)	WARD No.-0001	EB No.-0008 SUB-EB No.02	401	273	7
323221	Chatta Baria (CT)	WARD No.-0001	EB No.-000900	560	203	1
323221	Chatta Baria (CT)	WARD No.-0001	EB No.-0010 SUB-EB No.01	502	15	1
323221	Chatta Baria (CT)	WARD No.-0001	EB No.-0010 SUB-EB No.02	436	8	-
323221	Chatta Baria (CT)	WARD No.-0001	EB No.-0011 SUB-EB No.01	451	159	6
323221	Chatta Baria (CT)	WARD No.-0001	EB No.-0011 SUB-EB No.02	433	86	1
323221	Chatta Baria (CT)	WARD No.-0001	EB No.-001200	316	17	-
323221	Chatta Baria (CT)	WARD No.-0001	EB No.-0013 SUB-EB No.01	505	-	-
323221	Chatta Baria (CT)	WARD No.-0001	EB No.-0013 SUB-EB No.02	496	-	-
323221	Chatta Baria (CT)	WARD No.-0001	EB No.-0014 SUB-EB No.01	472	-	-
323221	Chatta Baria (CT)	WARD No.-0001	EB No.-0014 SUB-EB No.02	489	-	-
323221	Chatta Baria (CT)	WARD No.-0001	EB No.-001500	233	83	-

APPENDIX TO DISTRICT PRIMARY CENSUS ABSTRACT
TOTAL, SCHEDULED CASTES AND SCHEDULED TRIBES POPULATION - URBAN BLOCK WISE

Location Code	Name of Town	Name of Ward	Boundaries of Urban Block / EB Number	Total Population	Scheduled Castes Population	Scheduled Tribes Population
1	2	3	4	5	6	7
323222	Joypul (CT)	WARD No.-0001	EB No.-000100	550	-	-
323222	Joypul (CT)	WARD No.-0001	EB No.-000200	537	-	-
323222	Joypul (CT)	WARD No.-0001	EB No.-000300	771	-	-
323222	Joypul (CT)	WARD No.-0001	EB No.-000400	757	48	-
323222	Joypul (CT)	WARD No.-0001	EB No.-0005 SUB-EB No.01	359	-	-
323222	Joypul (CT)	WARD No.-0001	EB No.-0005 SUB-EB No.02	542	-	-
323222	Joypul (CT)	WARD No.-0001	EB No.-000600	729	13	-
323222	Joypul (CT)	WARD No.-0001	EB No.-000700	461	70	-
323222	Joypul (CT)	WARD No.-0001	EB No.-000800	637	-	-
323222	Joypul (CT)	WARD No.-0001	EB No.-000900	698	-	-
323222	Joypul (CT)	WARD No.-0001	EB No.-001000	633	212	1
323222	Joypul (CT)	WARD No.-0001	EB No.-001100	440	198	1
323222	Joypul (CT)	WARD No.-0001	EB No.-001200	661	80	-
323222	Joypul (CT)	WARD No.-0001	EB No.-001300	685	257	2
323222	Joypul (CT)	WARD No.-0001	EB No.-001400	436	34	-
323222	Joypul (CT)	WARD No.-0001	EB No.-0015 SUB-EB No.01	441	26	1
323222	Joypul (CT)	WARD No.-0001	EB No.-0015 SUB-EB No.02	480	31	-
323222	Joypul (CT)	WARD No.-0001	EB No.-001600	830	787	5
323222	Joypul (CT)	WARD No.-0001	EB No.-001700	686	586	-
323222	Joypul (CT)	WARD No.-0001	EB No.-001800	672	613	19
323222	Joypul (CT)	WARD No.-0001	EB No.-0019 SUB-EB No.01	603	17	-
323222	Joypul (CT)	WARD No.-0001	EB No.-0019 SUB-EB No.02	511	80	-
323222	Joypul (CT)	WARD No.-0001	EB No.-002000	691	13	-
323222	Joypul (CT)	WARD No.-0001	EB No.-0021 SUB-EB No.01	769	9	-
323222	Joypul (CT)	WARD No.-0001	EB No.-0021 SUB-EB No.02	579	121	8
323222	Joypul (CT)	WARD No.-0001	EB No.-0022 SUB-EB No.01	483	413	-
323222	Joypul (CT)	WARD No.-0001	EB No.-0022 SUB-EB No.02	493	368	3
323223	Digha (CT)	WARD No.-0001	EB No.-000100	628	357	7
323223	Digha (CT)	WARD No.-0001	EB No.-000200	543	502	1
323223	Digha (CT)	WARD No.-0001	EB No.-000300	584	63	-
323223	Digha (CT)	WARD No.-0001	EB No.-000400	611	557	11
323223	Digha (CT)	WARD No.-0001	EB No.-000500	599	476	7
323223	Digha (CT)	WARD No.-0001	EB No.-000600	674	2	-
323223	Digha (CT)	WARD No.-0001	EB No.-0007 SUB-EB No.01	467	157	5
323223	Digha (CT)	WARD No.-0001	EB No.-0007 SUB-EB No.02	526	224	3
323223	Digha (CT)	WARD No.-0001	EB No.-0008 SUB-EB No.01	570	208	2
323223	Digha (CT)	WARD No.-0001	EB No.-0008 SUB-EB No.02	467	103	2
323223	Digha (CT)	WARD No.-0001	EB No.-000900	770	-	-
323223	Digha (CT)	WARD No.-0001	EB No.-001000	813	-	-
323223	Digha (CT)	WARD No.-0001	EB No.-0011 SUB-EB No.01	443	-	-
323223	Digha (CT)	WARD No.-0001	EB No.-0011 SUB-EB No.02	464	3	-
323224	Kulberia (CT)	WARD No.-0001	EB No.-000100	689	82	5
323224	Kulberia (CT)	WARD No.-0001	EB No.-000200	835	76	4
323224	Kulberia (CT)	WARD No.-0001	EB No.-000300	722	81	-

APPENDIX TO DISTRICT PRIMARY CENSUS ABSTRACT
TOTAL, SCHEDULED CASTES AND SCHEDULED TRIBES POPULATION - URBAN BLOCK WISE

Location Code	Name of Town	Name of Ward	Boundaries of Urban Block / EB Number	Total Population	Scheduled Castes Population	Scheduled Tribes Population
1	2	3	4	5	6	7
323224	Kulberia (CT)	WARD No.-0001	EB No.-000400	598	69	-
323224	Kulberia (CT)	WARD No.-0001	EB No.-000500	744	175	14
323224	Kulberia (CT)	WARD No.-0001	EB No.-000600	820	298	8
323224	Kulberia (CT)	WARD No.-0001	EB No.-000700	642	182	-
323224	Kulberia (CT)	WARD No.-0001	EB No.-000800	687	231	8
323224	Kulberia (CT)	WARD No.-0001	EB No.-000900	421	348	26
323224	Kulberia (CT)	WARD No.-0001	EB No.-001000	835	182	-
323225	Bamangachhi (CT)	WARD No.-0001	EB No.-000100	726	190	-
323225	Bamangachhi (CT)	WARD No.-0001	EB No.-0002 SUB-EB No.01	847	182	-
323225	Bamangachhi (CT)	WARD No.-0001	EB No.-0002 SUB-EB No.02	490	102	1
323225	Bamangachhi (CT)	WARD No.-0001	EB No.-000300	539	-	-
323225	Bamangachhi (CT)	WARD No.-0001	EB No.-000400	587	-	-
323225	Bamangachhi (CT)	WARD No.-0001	EB No.-000500	624	292	-
323225	Bamangachhi (CT)	WARD No.-0001	EB No.-0006 SUB-EB No.01	429	23	1
323225	Bamangachhi (CT)	WARD No.-0001	EB No.-0006 SUB-EB No.02	627	17	-
323225	Bamangachhi (CT)	WARD No.-0001	EB No.-000700	595	256	11
323225	Bamangachhi (CT)	WARD No.-0001	EB No.-0008 SUB-EB No.01	438	4	-
323225	Bamangachhi (CT)	WARD No.-0001	EB No.-0008 SUB-EB No.02	431	15	-
323225	Bamangachhi (CT)	WARD No.-0001	EB No.-000900	491	168	-
323226	Chak Barbaria (CT)	WARD No.-0001	EB No.-0001 SUB-EB No.01	430	235	-
323226	Chak Barbaria (CT)	WARD No.-0001	EB No.-0001 SUB-EB No.02	365	21	-
323226	Chak Barbaria (CT)	WARD No.-0001	EB No.-000200	724	463	8
323226	Chak Barbaria (CT)	WARD No.-0001	EB No.-000300	670	197	16
323226	Chak Barbaria (CT)	WARD No.-0001	EB No.-000400	626	316	29
323226	Chak Barbaria (CT)	WARD No.-0001	EB No.-000500	452	253	8
323226	Chak Barbaria (CT)	WARD No.-0001	EB No.-000600	553	396	-
323226	Chak Barbaria (CT)	WARD No.-0001	EB No.-000700	574	457	1
323226	Chak Barbaria (CT)	WARD No.-0001	EB No.-000800	586	561	1
323226	Chak Barbaria (CT)	WARD No.-0001	EB No.-0009 SUB-EB No.01	732	608	5
323226	Chak Barbaria (CT)	WARD No.-0001	EB No.-0009 SUB-EB No.02	704	403	11
323226	Chak Barbaria (CT)	WARD No.-0001	EB No.-0010 SUB-EB No.01	522	448	1
323226	Chak Barbaria (CT)	WARD No.-0001	EB No.-0010 SUB-EB No.02	469	332	-
323226	Chak Barbaria (CT)	WARD No.-0001	EB No.-001100	681	548	-
323227	Koyra (CT)	WARD No.-0001	EB No.-000100	549	246	5
323227	Koyra (CT)	WARD No.-0001	EB No.-000200	442	33	-
323227	Koyra (CT)	WARD No.-0001	EB No.-000300	901	-	-
323227	Koyra (CT)	WARD No.-0001	EB No.-000400	499	7	-
323227	Koyra (CT)	WARD No.-0001	EB No.-000500	456	3	-
323227	Koyra (CT)	WARD No.-0001	EB No.-000600	633	-	-
323227	Koyra (CT)	WARD No.-0001	EB No.-000700	637	-	-
323227	Koyra (CT)	WARD No.-0001	EB No.-000800	657	63	-
323227	Koyra (CT)	WARD No.-0001	EB No.-000900	682	633	-
323227	Koyra (CT)	WARD No.-0001	EB No.-001000	667	392	1
323227	Koyra (CT)	WARD No.-0001	EB No.-0011 SUB-EB No.01	456	-	-

APPENDIX TO DISTRICT PRIMARY CENSUS ABSTRACT
TOTAL, SCHEDULED CASTES AND SCHEDULED TRIBES POPULATION - URBAN BLOCK WISE

Location Code	Name of Town	Name of Ward	Boundaries of Urban Block / EB Number	Total Population	Scheduled Castes Population	Scheduled Tribes Population
1	2	3	4	5	6	7
323227	Koyra (CT)	WARD No.-0001	EB No.-0011 SUB-EB No.02	449	309	-
323227	Koyra (CT)	WARD No.-0001	EB No.-001200	744	487	3
323227	Koyra (CT)	WARD No.-0001	EB No.-001300	682	463	4
323227	Koyra (CT)	WARD No.-0001	EB No.-001400	810	3	-
323227	Koyra (CT)	WARD No.-0001	EB No.-0015 SUB-EB No.01	422	129	2
323227	Koyra (CT)	WARD No.-0001	EB No.-0015 SUB-EB No.02	454	204	1
323227	Koyra (CT)	WARD No.-0001	EB No.-001600	643	4	6
323227	Koyra (CT)	WARD No.-0001	EB No.-001700	832	31	-
323305	Deara (CT)	WARD No.-0001	EB No.-002500	939	44	-
323305	Deara (CT)	WARD No.-0001	EB No.-0026 SUB-EB No.01	1018	-	-
323305	Deara (CT)	WARD No.-0001	EB No.-0026 SUB-EB No.02	390	-	-
323305	Deara (CT)	WARD No.-0001	EB No.-002700	621	-	-
323305	Deara (CT)	WARD No.-0001	EB No.-002800	648	23	-
323305	Deara (CT)	WARD No.-0001	EB No.-002900	805	-	-
323305	Deara (CT)	WARD No.-0001	EB No.-003000	382	-	-
323305	Deara (CT)	WARD No.-0001	EB No.-003100	795	-	8
323305	Deara (CT)	WARD No.-0001	EB No.-003200	580	-	-
323305	Deara (CT)	WARD No.-0001	EB No.-0033 SUB-EB No.01	737	5	-
323305	Deara (CT)	WARD No.-0001	EB No.-0033 SUB-EB No.02	442	-	-
323305	Deara (CT)	WARD No.-0001	EB No.-003400	601	-	-
323305	Deara (CT)	WARD No.-0001	EB No.-003500	454	98	-
323305	Deara (CT)	WARD No.-0001	EB No.-003600	780	327	1
323305	Deara (CT)	WARD No.-0001	EB No.-003700	662	18	-
323305	Deara (CT)	WARD No.-0001	EB No.-003800	379	27	-
323305	Deara (CT)	WARD No.-0001	EB No.-003900	523	82	-
323305	Deara (CT)	WARD No.-0001	EB No.-004000	806	-	-
323305	Deara (CT)	WARD No.-0001	EB No.-004100	432	-	-
323413	Deulia (CT)	WARD No.-0001	EB No.-000100	630	285	13
323413	Deulia (CT)	WARD No.-0001	EB No.-000200	735	579	18
323413	Deulia (CT)	WARD No.-0001	EB No.-000300	831	-	-
323413	Deulia (CT)	WARD No.-0001	EB No.-000400	618	-	1
323413	Deulia (CT)	WARD No.-0001	EB No.-000500	679	5	7
323413	Deulia (CT)	WARD No.-0001	EB No.-000600	806	102	-
323413	Deulia (CT)	WARD No.-0001	EB No.-000700	670	13	14
323413	Deulia (CT)	WARD No.-0001	EB No.-000800	473	-	-
323413	Deulia (CT)	WARD No.-0001	EB No.-0009 SUB-EB No.01	450	11	5
323413	Deulia (CT)	WARD No.-0001	EB No.-0009 SUB-EB No.02	470	30	5
323413	Deulia (CT)	WARD No.-0001	EB No.-001000	416	3	4
323413	Deulia (CT)	WARD No.-0001	EB No.-001100	237	1	1
323413	Deulia (CT)	WARD No.-0001	EB No.-001200	565	19	-
323413	Deulia (CT)	WARD No.-0001	EB No.-001300	657	66	-
323413	Deulia (CT)	WARD No.-0001	EB No.-001400	587	7	9
323413	Deulia (CT)	WARD No.-0001	EB No.-0015 SUB-EB No.01	418	22	19
323413	Deulia (CT)	WARD No.-0001	EB No.-0015 SUB-EB No.02	421	49	50

APPENDIX TO DISTRICT PRIMARY CENSUS ABSTRACT
TOTAL, SCHEDULED CASTES AND SCHEDULED TRIBES POPULATION - URBAN BLOCK WISE

Location Code	Name of Town	Name of Ward	Boundaries of Urban Block / EB Number	Total Population	Scheduled Castes Population	Scheduled Tribes Population
1	2	3	4	5	6	7
323510	Dakshin Chatra (CT)	WARD No.-0001	EB No.-000100	672	98	1
323510	Dakshin Chatra (CT)	WARD No.-0001	EB No.-000200	681	95	-
323510	Dakshin Chatra (CT)	WARD No.-0001	EB No.-000300	568	465	2
323510	Dakshin Chatra (CT)	WARD No.-0001	EB No.-000400	533	53	-
323510	Dakshin Chatra (CT)	WARD No.-0001	EB No.-000500	447	19	3
323510	Dakshin Chatra (CT)	WARD No.-0001	EB No.-000600	553	75	-
323510	Dakshin Chatra (CT)	WARD No.-0001	EB No.-000700	636	139	64
323510	Dakshin Chatra (CT)	WARD No.-0001	EB No.-000800	815	311	44
323510	Dakshin Chatra (CT)	WARD No.-0001	EB No.-000900	599	374	11
323510	Dakshin Chatra (CT)	WARD No.-0001	EB No.-001000	550	252	8
323510	Dakshin Chatra (CT)	WARD No.-0001	EB No.-001100	622	449	7
323510	Dakshin Chatra (CT)	WARD No.-0001	EB No.-001200	599	209	2
323571	Itinda (CT)	WARD No.-0001	EB No.-022200	344	-	-
323571	Itinda (CT)	WARD No.-0001	EB No.-022300	247	-	-
323571	Itinda (CT)	WARD No.-0001	EB No.-022400	643	7	-
323571	Itinda (CT)	WARD No.-0001	EB No.-0225 SUB-EB No.01	482	-	-
323571	Itinda (CT)	WARD No.-0001	EB No.-0225 SUB-EB No.02	435	139	5
323571	Itinda (CT)	WARD No.-0001	EB No.-022600	776	68	-
323571	Itinda (CT)	WARD No.-0001	EB No.-022700	812	21	-
323571	Itinda (CT)	WARD No.-0001	EB No.-0228 SUB-EB No.01	467	-	-
323571	Itinda (CT)	WARD No.-0001	EB No.-0228 SUB-EB No.02	459	-	-
323571	Itinda (CT)	WARD No.-0001	EB No.-022900	596	22	-
323571	Itinda (CT)	WARD No.-0001	EB No.-023000	737	603	3
323571	Itinda (CT)	WARD No.-0001	EB No.-023100	514	6	-
323571	Itinda (CT)	WARD No.-0001	EB No.-023200	440	161	1
323571	Itinda (CT)	WARD No.-0001	EB No.-023300	809	-	-
323571	Itinda (CT)	WARD No.-0001	EB No.-0234 SUB-EB No.01	426	-	-
323571	Itinda (CT)	WARD No.-0001	EB No.-0234 SUB-EB No.02	487	-	-
323571	Itinda (CT)	WARD No.-0001	EB No.-310700	5	-	-
323572	Dandirhat (P) (CT)	WARD No.-0001	EB No.-010800	482	307	1
323572	Dandirhat (P) (CT)	WARD No.-0001	EB No.-010900	831	219	-
323572	Dandirhat (P) (CT)	WARD No.-0001	EB No.-011000	740	388	6
323572	Dandirhat (P) (CT)	WARD No.-0001	EB No.-011100	751	172	4
323572	Dandirhat (P) (CT)	WARD No.-0001	EB No.-011200	710	4	20
323572	Dandirhat (P) (CT)	WARD No.-0001	EB No.-011300	284	-	-
323572	Dandirhat (P) (CT)	WARD No.-0001	EB No.-011400	433	-	-
323572	Dandirhat (P) (CT)	WARD No.-0001	EB No.-011500	569	-	-
323572	Dandirhat (P) (CT)	WARD No.-0001	EB No.-011600	579	-	2
323572	Dandirhat (P) (CT)	WARD No.-0001	EB No.-011700	342	3	-
323572	Dandirhat (P) (CT)	WARD No.-0001	EB No.-030900	666	476	-
323573	Uttar Bagundi (CT)	WARD No.-0001	EB No.-008300	350	120	-
323573	Uttar Bagundi (CT)	WARD No.-0001	EB No.-008400	362	325	-
323573	Uttar Bagundi (CT)	WARD No.-0001	EB No.-008500	375	-	-
323573	Uttar Bagundi (CT)	WARD No.-0001	EB No.-008600	876	396	1

APPENDIX TO DISTRICT PRIMARY CENSUS ABSTRACT
TOTAL, SCHEDULED CASTES AND SCHEDULED TRIBES POPULATION - URBAN BLOCK WISE

Location Code	Name of Town	Name of Ward	Boundaries of Urban Block / EB Number	Total Population	Scheduled Castes Population	Scheduled Tribes Population
1	2	3	4	5	6	7
323573	Uttar Bagundi (CT)	WARD No.-0001	EB No.-008700	214	13	-
323573	Uttar Bagundi (CT)	WARD No.-0001	EB No.-008800	524	-	-
323573	Uttar Bagundi (CT)	WARD No.-0001	EB No.-008900	509	-	-
323573	Uttar Bagundi (CT)	WARD No.-0001	EB No.-0090 SUB-EB No.01	422	-	-
323573	Uttar Bagundi (CT)	WARD No.-0001	EB No.-0090 SUB-EB No.02	488	-	-
323573	Uttar Bagundi (CT)	WARD No.-0001	EB No.-0091 SUB-EB No.01	451	-	-
323573	Uttar Bagundi (CT)	WARD No.-0001	EB No.-0091 SUB-EB No.02	432	-	-
323573	Uttar Bagundi (CT)	WARD No.-0001	EB No.-030500	808	-	-
323573	Uttar Bagundi (CT)	WARD No.-0001	EB No.-030600	216	-	-
323641	Dhanyakuria (CT)	WARD No.-0001	EB No.-000100	468	-	2
323641	Dhanyakuria (CT)	WARD No.-0001	EB No.-000200	418	19	-
323641	Dhanyakuria (CT)	WARD No.-0001	EB No.-000300	384	-	-
323641	Dhanyakuria (CT)	WARD No.-0001	EB No.-000400	513	8	-
323641	Dhanyakuria (CT)	WARD No.-0001	EB No.-000500	363	40	-
323641	Dhanyakuria (CT)	WARD No.-0001	EB No.-000600	410	-	-
323641	Dhanyakuria (CT)	WARD No.-0001	EB No.-000700	590	133	-
323641	Dhanyakuria (CT)	WARD No.-0001	EB No.-000800	684	645	-
323641	Dhanyakuria (CT)	WARD No.-0001	EB No.-000900	644	588	2
323641	Dhanyakuria (CT)	WARD No.-0001	EB No.-001000	674	660	4
323642	Mathurapur (CT)	WARD No.-0001	EB No.-000100	754	15	-
323642	Mathurapur (CT)	WARD No.-0001	EB No.-000200	445	3	-
323642	Mathurapur (CT)	WARD No.-0001	EB No.-000300	446	-	-
323642	Mathurapur (CT)	WARD No.-0001	EB No.-000400	824	4	-
323642	Mathurapur (CT)	WARD No.-0001	EB No.-000500	525	30	-
323642	Mathurapur (CT)	WARD No.-0001	EB No.-000600	697	7	-
323642	Mathurapur (CT)	WARD No.-0001	EB No.-000700	502	230	3
323642	Mathurapur (CT)	WARD No.-0001	EB No.-000800	272	64	-
323642	Mathurapur (CT)	WARD No.-0001	EB No.-000900	623	99	-
323642	Mathurapur (CT)	WARD No.-0001	EB No.-001000	419	83	1
323642	Mathurapur (CT)	WARD No.-0001	EB No.-001100	780	13	9
323642	Mathurapur (CT)	WARD No.-0001	EB No.-001200	516	160	-
323643	Raghunathpur (P) (CT)	WARD No.-0001	EB No.-000100	543	-	-
323643	Raghunathpur (P) (CT)	WARD No.-0001	EB No.-000200	510	53	-
323643	Raghunathpur (P) (CT)	WARD No.-0001	EB No.-000300	627	-	-
323643	Raghunathpur (P) (CT)	WARD No.-0001	EB No.-000400	506	14	-
323643	Raghunathpur (P) (CT)	WARD No.-0001	EB No.-000500	502	26	-
323643	Raghunathpur (P) (CT)	WARD No.-0001	EB No.-000600	378	-	-
323643	Raghunathpur (P) (CT)	WARD No.-0001	EB No.-000700	573	371	2
323643	Raghunathpur (P) (CT)	WARD No.-0001	EB No.-000800	572	145	-
323643	Raghunathpur (P) (CT)	WARD No.-0001	EB No.-000900	533	9	-
323643	Raghunathpur (P) (CT)	WARD No.-0001	EB No.-001000	595	-	-
323765	Raigachhi (CT)	WARD No.-0001	EB No.-000100	268	-	-
323765	Raigachhi (CT)	WARD No.-0001	EB No.-000200	434	-	-
323765	Raigachhi (CT)	WARD No.-0001	EB No.-000300	345	-	-

APPENDIX TO DISTRICT PRIMARY CENSUS ABSTRACT
TOTAL, SCHEDULED CASTES AND SCHEDULED TRIBES POPULATION - URBAN BLOCK WISE

Location Code	Name of Town	Name of Ward	Boundaries of Urban Block / EB Number	Total Population	Scheduled Castes Population	Scheduled Tribes Population
1	2	3	4	5	6	7
323765	Raigachhi (CT)	WARD No.-0001	EB No.-000400	335	-	-
323765	Raigachhi (CT)	WARD No.-0001	EB No.-000500	412	-	-
323765	Raigachhi (CT)	WARD No.-0001	EB No.-000600	655	-	-
323765	Raigachhi (CT)	WARD No.-0001	EB No.-000700	673	6	3
323765	Raigachhi (CT)	WARD No.-0001	EB No.-000800	658	-	-
323765	Raigachhi (CT)	WARD No.-0001	EB No.-000900	708	6	-
323765	Raigachhi (CT)	WARD No.-0001	EB No.-001000	734	-	-
323765	Raigachhi (CT)	WARD No.-0001	EB No.-0011 SUB-EB No.01	519	-	-
323765	Raigachhi (CT)	WARD No.-0001	EB No.-0011 SUB-EB No.02	514	-	-
323765	Raigachhi (CT)	WARD No.-0001	EB No.-0012 SUB-EB No.01	580	-	3
323765	Raigachhi (CT)	WARD No.-0001	EB No.-0012 SUB-EB No.02	566	-	-
323765	Raigachhi (CT)	WARD No.-0001	EB No.-001300	844	51	-
323766	Rekjuani (CT)	WARD No.-0001	EB No.-0014 SUB-EB No.01	400	15	1
323766	Rekjuani (CT)	WARD No.-0001	EB No.-0014 SUB-EB No.02	408	-	3
323766	Rekjuani (CT)	WARD No.-0001	EB No.-001500	782	73	5
323766	Rekjuani (CT)	WARD No.-0001	EB No.-001600	343	51	1
323766	Rekjuani (CT)	WARD No.-0001	EB No.-001700	620	58	11
323766	Rekjuani (CT)	WARD No.-0001	EB No.-001800	752	3	-
323766	Rekjuani (CT)	WARD No.-0001	EB No.-001900	330	-	-
323766	Rekjuani (CT)	WARD No.-0001	EB No.-002000	422	-	-
323766	Rekjuani (CT)	WARD No.-0001	EB No.-002100	614	81	-
323766	Rekjuani (CT)	WARD No.-0001	EB No.-002200	504	91	7
323766	Rekjuani (CT)	WARD No.-0001	EB No.-002300	433	30	17
323766	Rekjuani (CT)	WARD No.-0001	EB No.-002400	629	408	5
323766	Rekjuani (CT)	WARD No.-0001	EB No.-002500	688	379	2
323766	Rekjuani (CT)	WARD No.-0001	EB No.-0026 SUB-EB No.01	458	9	-
323766	Rekjuani (CT)	WARD No.-0001	EB No.-0026 SUB-EB No.02	359	37	-
323766	Rekjuani (CT)	WARD No.-0001	EB No.-002700	817	36	-
323766	Rekjuani (CT)	WARD No.-0001	EB No.-002800	732	76	1
323766	Rekjuani (CT)	WARD No.-0001	EB No.-002900	568	136	-
323766	Rekjuani (CT)	WARD No.-0001	EB No.-003000	657	-	-
323766	Rekjuani (CT)	WARD No.-0001	EB No.-003100	608	-	-
323766	Rekjuani (CT)	WARD No.-0001	EB No.-003200	540	-	-
323766	Rekjuani (CT)	WARD No.-0001	EB No.-003300	596	284	-
323766	Rekjuani (CT)	WARD No.-0001	EB No.-003400	651	17	-
323766	Rekjuani (CT)	WARD No.-0001	EB No.-003500	579	-	-
323766	Rekjuani (CT)	WARD No.-0001	EB No.-003600	634	-	-
323766	Rekjuani (CT)	WARD No.-0001	EB No.-003700	601	-	-
323766	Rekjuani (CT)	WARD No.-0001	EB No.-003800	793	-	-
323766	Rekjuani (CT)	WARD No.-0001	EB No.-003900	776	-	-
323766	Rekjuani (CT)	WARD No.-0001	EB No.-014900	112	-	-
323766	Rekjuani (CT)	WARD No.-0001	EB No.-015000	147	-	2
323767	Bhatenda (CT)	WARD No.-0001	EB No.-004000	382	18	8
323767	Bhatenda (CT)	WARD No.-0001	EB No.-004100	256	-	-

APPENDIX TO DISTRICT PRIMARY CENSUS ABSTRACT
TOTAL, SCHEDULED CASTES AND SCHEDULED TRIBES POPULATION - URBAN BLOCK WISE

Location Code	Name of Town	Name of Ward	Boundaries of Urban Block / EB Number	Total Population	Scheduled Castes Population	Scheduled Tribes Population
1	2	3	4	5	6	7
323767	Bhatenda (CT)	WARD No.-0001	EB No.-004200	689	114	17
323767	Bhatenda (CT)	WARD No.-0001	EB No.-004300	522	123	5
323767	Bhatenda (CT)	WARD No.-0001	EB No.-004400	710	72	2
323767	Bhatenda (CT)	WARD No.-0001	EB No.-004500	578	-	-
323767	Bhatenda (CT)	WARD No.-0001	EB No.-004600	782	58	1
323767	Bhatenda (CT)	WARD No.-0001	EB No.-004700	624	41	-
323767	Bhatenda (CT)	WARD No.-0001	EB No.-0048 SUB-EB No.01	421	72	-
323767	Bhatenda (CT)	WARD No.-0001	EB No.-0048 SUB-EB No.02	476	12	79
323767	Bhatenda (CT)	WARD No.-0001	EB No.-004900	289	25	15
323767	Bhatenda (CT)	WARD No.-0001	EB No.-015300	620	102	7
323768	Basina (CT)	WARD No.-0001	EB No.-0050 SUB-EB No.01	764	-	1
323768	Basina (CT)	WARD No.-0001	EB No.-0050 SUB-EB No.02	735	9	-
323768	Basina (CT)	WARD No.-0001	EB No.-005100	577	-	15
323768	Basina (CT)	WARD No.-0001	EB No.-005200	295	51	-
323768	Basina (CT)	WARD No.-0001	EB No.-005300	519	77	-
323768	Basina (CT)	WARD No.-0001	EB No.-005400	691	118	-
323768	Basina (CT)	WARD No.-0001	EB No.-005500	622	462	14
323768	Basina (CT)	WARD No.-0001	EB No.-0056 SUB-EB No.01	712	-	-
323768	Basina (CT)	WARD No.-0001	EB No.-0056 SUB-EB No.02	498	-	-
323769	Bishnupur (CT)	WARD No.-0001	EB No.-005700	421	-	-
323769	Bishnupur (CT)	WARD No.-0001	EB No.-005800	392	-	-
323769	Bishnupur (CT)	WARD No.-0001	EB No.-005900	405	-	-
323769	Bishnupur (CT)	WARD No.-0001	EB No.-006000	376	-	-
323769	Bishnupur (CT)	WARD No.-0001	EB No.-006100	534	-	-
323769	Bishnupur (CT)	WARD No.-0001	EB No.-006200	498	-	-
323769	Bishnupur (CT)	WARD No.-0001	EB No.-006300	322	-	-
323769	Bishnupur (CT)	WARD No.-0001	EB No.-006400	634	-	-
323769	Bishnupur (CT)	WARD No.-0001	EB No.-006500	757	1	-
323769	Bishnupur (CT)	WARD No.-0001	EB No.-006600	253	-	-
323769	Bishnupur (CT)	WARD No.-0001	EB No.-006700	583	-	-
323769	Bishnupur (CT)	WARD No.-0001	EB No.-006800	271	26	-
323769	Bishnupur (CT)	WARD No.-0001	EB No.-0069 SUB-EB No.01	602	158	3
323769	Bishnupur (CT)	WARD No.-0001	EB No.-0069 SUB-EB No.02	616	69	-
323769	Bishnupur (CT)	WARD No.-0001	EB No.-007000	655	43	-
323769	Bishnupur (CT)	WARD No.-0001	EB No.-007100	607	62	2
323769	Bishnupur (CT)	WARD No.-0001	EB No.-007200	467	151	8
323769	Bishnupur (CT)	WARD No.-0001	EB No.-0073 SUB-EB No.01	529	-	-
323769	Bishnupur (CT)	WARD No.-0001	EB No.-0073 SUB-EB No.02	398	-	-
323769	Bishnupur (CT)	WARD No.-0001	EB No.-007400	931	256	21
323769	Bishnupur (CT)	WARD No.-0001	EB No.-007500	559	116	2
323769	Bishnupur (CT)	WARD No.-0001	EB No.-0076 SUB-EB No.01	487	241	23
323769	Bishnupur (CT)	WARD No.-0001	EB No.-0076 SUB-EB No.02	458	62	1
323769	Bishnupur (CT)	WARD No.-0001	EB No.-0154 SUB-EB No.01	485	-	-
323769	Bishnupur (CT)	WARD No.-0001	EB No.-0154 SUB-EB No.02	420	-	-

APPENDIX TO DISTRICT PRIMARY CENSUS ABSTRACT
TOTAL, SCHEDULED CASTES AND SCHEDULED TRIBES POPULATION - URBAN BLOCK WISE

Location Code	Name of Town	Name of Ward	Boundaries of Urban Block / EB Number	Total Population	Scheduled Castes Population	Scheduled Tribes Population
1	2	3	4	5	6	7
323770	Chandapur Champagachhi (CT)	WARD No.-0001	EB No.-0077 SUB-EB No.01	594	-	-
323770	Chandapur Champagachhi (CT)	WARD No.-0001	EB No.-0077 SUB-EB No.02	453	23	-
323770	Chandapur Champagachhi (CT)	WARD No.-0001	EB No.-007800	363	-	-
323770	Chandapur Champagachhi (CT)	WARD No.-0001	EB No.-0080 SUB-EB No.01	468	-	-
323770	Chandapur Champagachhi (CT)	WARD No.-0001	EB No.-0080 SUB-EB No.02	465	-	-
323770	Chandapur Champagachhi (CT)	WARD No.-0001	EB No.-008100	646	-	-
323770	Chandapur Champagachhi (CT)	WARD No.-0001	EB No.-0082 SUB-EB No.01	699	323	3
323770	Chandapur Champagachhi (CT)	WARD No.-0001	EB No.-0082 SUB-EB No.02	718	454	3
323770	Chandapur Champagachhi (CT)	WARD No.-0001	EB No.-008300	305	4	-
323770	Chandapur Champagachhi (CT)	WARD No.-0001	EB No.-008400	672	-	-
323770	Chandapur Champagachhi (CT)	WARD No.-0001	EB No.-008500	350	-	-
323770	Chandapur Champagachhi (CT)	WARD No.-0001	EB No.-008600	287	-	-
323770	Chandapur Champagachhi (CT)	WARD No.-0001	EB No.-008700	411	-	-
323771	Jatragachhi (CT)	WARD No.-0001	EB No.-008800	565	504	-
323771	Jatragachhi (CT)	WARD No.-0001	EB No.-008900	543	-	-
323771	Jatragachhi (CT)	WARD No.-0001	EB No.-009000	465	443	6
323771	Jatragachhi (CT)	WARD No.-0001	EB No.-009100	541	-	-
323771	Jatragachhi (CT)	WARD No.-0001	EB No.-009200	398	78	-
323771	Jatragachhi (CT)	WARD No.-0001	EB No.-009300	532	-	-
323771	Jatragachhi (CT)	WARD No.-0001	EB No.-009400	672	4	-
323771	Jatragachhi (CT)	WARD No.-0001	EB No.-009500	666	568	20
323771	Jatragachhi (CT)	WARD No.-0001	EB No.-009600	643	613	5
323771	Jatragachhi (CT)	WARD No.-0001	EB No.-009700	576	544	14
323771	Jatragachhi (CT)	WARD No.-0001	EB No.-009800	657	630	17
323771	Jatragachhi (CT)	WARD No.-0001	EB No.-009900	632	577	7
323772	Ghuni (CT)	WARD No.-0001	EB No.-010000	635	6	2
323772	Ghuni (CT)	WARD No.-0001	EB No.-010100	516	-	-
323772	Ghuni (CT)	WARD No.-0001	EB No.-010200	421	182	1
323772	Ghuni (CT)	WARD No.-0001	EB No.-0103 SUB-EB No.01	494	77	2
323772	Ghuni (CT)	WARD No.-0001	EB No.-0103 SUB-EB No.02	490	206	4
323772	Ghuni (CT)	WARD No.-0001	EB No.-010400	542	33	-
323772	Ghuni (CT)	WARD No.-0001	EB No.-010500	757	279	4
323772	Ghuni (CT)	WARD No.-0001	EB No.-010600	482	352	3
323772	Ghuni (CT)	WARD No.-0001	EB No.-010700	292	-	-
323772	Ghuni (CT)	WARD No.-0001	EB No.-010800	544	368	1
323772	Ghuni (CT)	WARD No.-0001	EB No.-010900	415	383	-
323772	Ghuni (CT)	WARD No.-0001	EB No.-011000	381	370	2
323772	Ghuni (CT)	WARD No.-0001	EB No.-0111 SUB-EB No.01	656	562	1
323772	Ghuni (CT)	WARD No.-0001	EB No.-0111 SUB-EB No.02	781	528	2
323772	Ghuni (CT)	WARD No.-0001	EB No.-0112 SUB-EB No.01	638	442	16
323772	Ghuni (CT)	WARD No.-0001	EB No.-0112 SUB-EB No.02	690	605	16
323772	Ghuni (CT)	WARD No.-0001	EB No.-011300	856	8	1
323772	Ghuni (CT)	WARD No.-0001	EB No.-011400	746	217	1
323772	Ghuni (CT)	WARD No.-0001	EB No.-0115 SUB-EB No.01	534	-	-

APPENDIX TO DISTRICT PRIMARY CENSUS ABSTRACT
TOTAL, SCHEDULED CASTES AND SCHEDULED TRIBES POPULATION - URBAN BLOCK WISE

Location Code	Name of Town	Name of Ward	Boundaries of Urban Block / EB Number	Total Population	Scheduled Castes Population	Scheduled Tribes Population
1	2	3	4	5	6	7
323772	Ghuni (CT)	WARD No.-0001	EB No.-0115 SUB-EB No.02	516	6	-
323772	Ghuni (CT)	WARD No.-0001	EB No.-011600	507	6	1
323772	Ghuni (CT)	WARD No.-0001	EB No.-0117 SUB-EB No.01	493	61	3
323772	Ghuni (CT)	WARD No.-0001	EB No.-0117 SUB-EB No.02	584	290	15
323772	Ghuni (CT)	WARD No.-0001	EB No.-0118 SUB-EB No.01	548	-	-
323772	Ghuni (CT)	WARD No.-0001	EB No.-0118 SUB-EB No.02	629	-	-
323772	Ghuni (CT)	WARD No.-0001	EB No.-011900	640	445	3
323772	Ghuni (CT)	WARD No.-0001	EB No.-012000	928	855	1
323772	Ghuni (CT)	WARD No.-0001	EB No.-0121 SUB-EB No.01	617	555	-
323772	Ghuni (CT)	WARD No.-0001	EB No.-0121 SUB-EB No.02	616	603	-
323772	Ghuni (CT)	WARD No.-0001	EB No.-012200	388	286	1
323772	Ghuni (CT)	WARD No.-0001	EB No.-012300	539	320	23
323772	Ghuni (CT)	WARD No.-0001	EB No.-012400	686	550	15
323772	Ghuni (CT)	WARD No.-0001	EB No.-012500	735	488	11
323772	Ghuni (CT)	WARD No.-0001	EB No.-012600	833	717	3
323772	Ghuni (CT)	WARD No.-0001	EB No.-012700	622	566	25
323772	Ghuni (CT)	WARD No.-0001	EB No.-012800	504	464	14
323772	Ghuni (CT)	WARD No.-0001	EB No.-012900	623	294	10
323772	Ghuni (CT)	WARD No.-0001	EB No.-013000	544	388	2
323772	Ghuni (CT)	WARD No.-0001	EB No.-013100	403	290	1
323772	Ghuni (CT)	WARD No.-0001	EB No.-015100	231	12	-
323772	Ghuni (CT)	WARD No.-0001	EB No.-015200	113	6	-
323772	Ghuni (CT)	WARD No.-0001	EB No.-015500	457	88	-
323772	Ghuni (CT)	WARD No.-0001	EB No.-015600	623	93	18
323773	Sulanggari (CT)	WARD No.-0001	EB No.-013200	639	562	7
323773	Sulanggari (CT)	WARD No.-0001	EB No.-013300	784	258	1
323773	Sulanggari (CT)	WARD No.-0001	EB No.-013400	795	288	1
323773	Sulanggari (CT)	WARD No.-0001	EB No.-013500	457	205	-
323773	Sulanggari (CT)	WARD No.-0001	EB No.-013600	390	226	-
323773	Sulanggari (CT)	WARD No.-0001	EB No.-013700	264	59	1
323773	Sulanggari (CT)	WARD No.-0001	EB No.-013800	737	640	4
323773	Sulanggari (CT)	WARD No.-0001	EB No.-0139 SUB-EB No.01	597	478	17
323773	Sulanggari (CT)	WARD No.-0001	EB No.-0139 SUB-EB No.02	464	461	1
323773	Sulanggari (CT)	WARD No.-0001	EB No.-014000	924	231	2
323773	Sulanggari (CT)	WARD No.-0001	EB No.-014100	857	686	42
323773	Sulanggari (CT)	WARD No.-0001	EB No.-014200	769	753	15
323773	Sulanggari (CT)	WARD No.-0001	EB No.-0143 SUB-EB No.01	440	343	16
323773	Sulanggari (CT)	WARD No.-0001	EB No.-0143 SUB-EB No.02	408	379	7
323773	Sulanggari (CT)	WARD No.-0001	EB No.-0144 SUB-EB No.01	552	413	13
323773	Sulanggari (CT)	WARD No.-0001	EB No.-0144 SUB-EB No.02	441	348	14
323773	Sulanggari (CT)	WARD No.-0001	EB No.-0145 SUB-EB No.01	609	477	6
323773	Sulanggari (CT)	WARD No.-0001	EB No.-0145 SUB-EB No.02	569	290	3
323773	Sulanggari (CT)	WARD No.-0001	EB No.-0146 SUB-EB No.01	364	327	18
323773	Sulanggari (CT)	WARD No.-0001	EB No.-0146 SUB-EB No.02	429	375	13

APPENDIX TO DISTRICT PRIMARY CENSUS ABSTRACT
TOTAL, SCHEDULED CASTES AND SCHEDULED TRIBES POPULATION - URBAN BLOCK WISE

Location Code	Name of Town	Name of Ward	Boundaries of Urban Block / EB Number	Total Population	Scheduled Castes Population	Scheduled Tribes Population
1	2	3	4	5	6	7
323773	Sulanggari (CT)	WARD No.-0001	EB No.-0147 SUB-EB No.01	474	376	26
323773	Sulanggari (CT)	WARD No.-0001	EB No.-0147 SUB-EB No.02	481	374	6
323773	Sulanggari (CT)	WARD No.-0001	EB No.-0148 SUB-EB No.01	602	532	33
323773	Sulanggari (CT)	WARD No.-0001	EB No.-0148 SUB-EB No.02	450	420	10
323846	Minakhan (CT)	WARD No.-0001	EB No.-000100	562	470	16
323846	Minakhan (CT)	WARD No.-0001	EB No.-000200	253	111	77
323846	Minakhan (CT)	WARD No.-0001	EB No.-000300	348	136	128
323846	Minakhan (CT)	WARD No.-0001	EB No.-000400	596	8	-
323846	Minakhan (CT)	WARD No.-0001	EB No.-000500	439	293	4
323846	Minakhan (CT)	WARD No.-0001	EB No.-000600	442	-	-
323846	Minakhan (CT)	WARD No.-0001	EB No.-000700	467	346	58
323846	Minakhan (CT)	WARD No.-0001	EB No.-000800	367	39	-
323847	Balihati (CT)	WARD No.-0001	EB No.-000100	286	192	89
323847	Balihati (CT)	WARD No.-0001	EB No.-000200	265	66	154
323847	Balihati (CT)	WARD No.-0001	EB No.-000300	832	783	-
323847	Balihati (CT)	WARD No.-0001	EB No.-000400	387	368	-
323847	Balihati (CT)	WARD No.-0001	EB No.-000500	476	462	-
323847	Balihati (CT)	WARD No.-0001	EB No.-000600	345	137	19
323847	Balihati (CT)	WARD No.-0001	EB No.-000700	496	102	-
323847	Balihati (CT)	WARD No.-0001	EB No.-000800	216	-	-
323847	Balihati (CT)	WARD No.-0001	EB No.-000900	334	51	-
323976	Sadigachhi (CT)	WARD No.-0001	EB No.-006400	709	36	1
323976	Sadigachhi (CT)	WARD No.-0001	EB No.-006500	523	15	-
323976	Sadigachhi (CT)	WARD No.-0001	EB No.-006600	383	14	4
323976	Sadigachhi (CT)	WARD No.-0001	EB No.-006700	524	161	-
323976	Sadigachhi (CT)	WARD No.-0001	EB No.-006800	340	-	-
323976	Sadigachhi (CT)	WARD No.-0001	EB No.-006900	568	281	-
323976	Sadigachhi (CT)	WARD No.-0001	EB No.-0070 SUB-EB No.01	338	77	-
323976	Sadigachhi (CT)	WARD No.-0001	EB No.-0070 SUB-EB No.02	465	-	-
323976	Sadigachhi (CT)	WARD No.-0001	EB No.-007100	606	17	-
323976	Sadigachhi (CT)	WARD No.-0001	EB No.-007200	622	-	-
323976	Sadigachhi (CT)	WARD No.-0001	EB No.-007300	686	-	-
323976	Sadigachhi (CT)	WARD No.-0001	EB No.-007400	484	-	-
324019	Hingalganj (CT)	WARD No.-0001	EB No.-000100	400	10	-
324019	Hingalganj (CT)	WARD No.-0001	EB No.-000200	363	65	2
324019	Hingalganj (CT)	WARD No.-0001	EB No.-000300	350	6	-
324019	Hingalganj (CT)	WARD No.-0001	EB No.-000400	219	7	-
324019	Hingalganj (CT)	WARD No.-0001	EB No.-000500	176	-	-
324019	Hingalganj (CT)	WARD No.-0001	EB No.-000600	265	49	-
324019	Hingalganj (CT)	WARD No.-0001	EB No.-000700	459	402	1
324019	Hingalganj (CT)	WARD No.-0001	EB No.-000800	247	81	5
324019	Hingalganj (CT)	WARD No.-0001	EB No.-000900	488	139	24
324019	Hingalganj (CT)	WARD No.-0001	EB No.-001000	316	25	-
324019	Hingalganj (CT)	WARD No.-0001	EB No.-001100	575	362	1

APPENDIX TO DISTRICT PRIMARY CENSUS ABSTRACT
TOTAL, SCHEDULED CASTES AND SCHEDULED TRIBES POPULATION - URBAN BLOCK WISE

Location Code	Name of Town	Name of Ward	Boundaries of Urban Block / EB Number	Total Population	Scheduled Castes Population	Scheduled Tribes Population
1	2	3	4	5	6	7
324019	Hingalganj (CT)	WARD No.-0001	EB No.-0011 SUB-EB No.02	282	20	11
324019	Hingalganj (CT)	WARD No.-0001	EB No.-001200	524	253	-
324019	Hingalganj (CT)	WARD No.-0001	EB No.-001300	506	4	134
324019	Hingalganj (CT)	WARD No.-0001	EB No.-001400	381	-	-
324019	Hingalganj (CT)	WARD No.-0001	EB No.-001500	476	-	-
324019	Hingalganj (CT)	WARD No.-0001	EB No.-001600	279	19	3
324019	Hingalganj (CT)	WARD No.-0001	EB No.-001700	309	28	-
324019	Hingalganj (CT)	WARD No.-0001	EB No.-001800	551	261	2
324019	Hingalganj (CT)	WARD No.-0001	EB No.-001900	548	360	28
324019	Hingalganj (CT)	WARD No.-0001	EB No.-0020 SUB-EB No.01	209	7	-
324019	Hingalganj (CT)	WARD No.-0001	EB No.-0020 SUB-EB No.02	256	7	-
324020	Bankra (CT)	WARD No.-0001	EB No.-000100	583	27	4
324020	Bankra (CT)	WARD No.-0001	EB No.-000200	638	413	-
324020	Bankra (CT)	WARD No.-0001	EB No.-000300	268	118	-
324020	Bankra (CT)	WARD No.-0001	EB No.-000400	651	355	-
324020	Bankra (CT)	WARD No.-0001	EB No.-000500	466	200	-
324020	Bankra (CT)	WARD No.-0001	EB No.-000600	779	-	-
324020	Bankra (CT)	WARD No.-0001	EB No.-0007 SUB-EB No.01	766	53	4
324020	Bankra (CT)	WARD No.-0001	EB No.-0007 SUB-EB No.02	238	1	20
324020	Bankra (CT)	WARD No.-0001	EB No.-0008 SUB-EB No.01	381	82	-
324020	Bankra (CT)	WARD No.-0001	EB No.-0008 SUB-EB No.02	418	19	-
324020	Bankra (CT)	WARD No.-0001	EB No.-000900	591	-	-
324020	Bankra (CT)	WARD No.-0001	EB No.-001000	582	21	-
324020	Bankra (CT)	WARD No.-0001	EB No.-001100	536	27	-
801691	Bongaon (M)	WARD No.-0001	EB No.-000100	833	308	130
801691	Bongaon (M)	WARD No.-0001	EB No.-000200	650	149	9
801691	Bongaon (M)	WARD No.-0001	EB No.-000300	429	44	-
801691	Bongaon (M)	WARD No.-0001	EB No.-000400	573	46	4
801691	Bongaon (M)	WARD No.-0001	EB No.-000500	387	30	-
801691	Bongaon (M)	WARD No.-0001	EB No.-000600	355	-	-
801691	Bongaon (M)	WARD No.-0001	EB No.-000700	573	10	52
801691	Bongaon (M)	WARD No.-0001	EB No.-000800	437	57	-
801691	Bongaon (M)	WARD No.-0001	EB No.-000900	333	33	3
801691	Bongaon (M)	WARD No.-0001	EB No.-001000	434	303	19
801691	Bongaon (M)	WARD No.-0001	EB No.-001100	512	199	8
801691	Bongaon (M)	WARD No.-0002	EB No.-001200	490	30	-
801691	Bongaon (M)	WARD No.-0002	EB No.-001300	450	120	-
801691	Bongaon (M)	WARD No.-0002	EB No.-001400	307	101	1
801691	Bongaon (M)	WARD No.-0002	EB No.-001500	500	135	1
801691	Bongaon (M)	WARD No.-0002	EB No.-001600	804	177	1
801691	Bongaon (M)	WARD No.-0002	EB No.-001700	398	72	-
801691	Bongaon (M)	WARD No.-0002	EB No.-001800	420	133	1
801691	Bongaon (M)	WARD No.-0002	EB No.-001900	526	114	-
801691	Bongaon (M)	WARD No.-0002	EB No.-002000	375	58	-

APPENDIX TO DISTRICT PRIMARY CENSUS ABSTRACT
TOTAL, SCHEDULED CASTES AND SCHEDULED TRIBES POPULATION - URBAN BLOCK WISE

Location Code	Name of Town	Name of Ward	Boundaries of Urban Block / EB Number	Total Population	Scheduled Castes Population	Scheduled Tribes Population
1	2	3	4	5	6	7
801691	Bongaon (M)	WARD No.-0002	EB No.-002100	628	159	-
801691	Bongaon (M)	WARD No.-0002	EB No.-002200	520	27	-
801691	Bongaon (M)	WARD No.-0002	EB No.-002300	811	30	3
801691	Bongaon (M)	WARD No.-0003	EB No.-002400	402	121	-
801691	Bongaon (M)	WARD No.-0003	EB No.-002500	553	93	3
801691	Bongaon (M)	WARD No.-0003	EB No.-002600	559	106	1
801691	Bongaon (M)	WARD No.-0003	EB No.-002700	620	161	1
801691	Bongaon (M)	WARD No.-0003	EB No.-002800	412	194	-
801691	Bongaon (M)	WARD No.-0003	EB No.-002900	638	214	-
801691	Bongaon (M)	WARD No.-0003	EB No.-003000	313	50	-
801691	Bongaon (M)	WARD No.-0003	EB No.-003100	655	318	1
801691	Bongaon (M)	WARD No.-0003	EB No.-003200	548	436	1
801691	Bongaon (M)	WARD No.-0004	EB No.-003300	291	30	-
801691	Bongaon (M)	WARD No.-0004	EB No.-003400	316	27	2
801691	Bongaon (M)	WARD No.-0004	EB No.-003500	553	91	4
801691	Bongaon (M)	WARD No.-0004	EB No.-003600	481	41	-
801691	Bongaon (M)	WARD No.-0004	EB No.-003700	257	57	-
801691	Bongaon (M)	WARD No.-0004	EB No.-003800	708	27	-
801691	Bongaon (M)	WARD No.-0004	EB No.-003900	795	24	-
801691	Bongaon (M)	WARD No.-0005	EB No.-004000	447	103	-
801691	Bongaon (M)	WARD No.-0005	EB No.-004100	581	90	6
801691	Bongaon (M)	WARD No.-0005	EB No.-004200	451	57	1
801691	Bongaon (M)	WARD No.-0005	EB No.-004300	513	42	-
801691	Bongaon (M)	WARD No.-0005	EB No.-004400	521	37	-
801691	Bongaon (M)	WARD No.-0005	EB No.-004500	756	90	1
801691	Bongaon (M)	WARD No.-0005	EB No.-004600	736	88	-
801691	Bongaon (M)	WARD No.-0005	EB No.-004700	396	95	3
801691	Bongaon (M)	WARD No.-0005	EB No.-004800	348	27	-
801691	Bongaon (M)	WARD No.-0006	EB No.-004900	423	96	-
801691	Bongaon (M)	WARD No.-0006	EB No.-005000	435	103	-
801691	Bongaon (M)	WARD No.-0006	EB No.-005100	303	135	-
801691	Bongaon (M)	WARD No.-0006	EB No.-005200	508	66	-
801691	Bongaon (M)	WARD No.-0006	EB No.-005300	538	139	-
801691	Bongaon (M)	WARD No.-0006	EB No.-005400	311	82	-
801691	Bongaon (M)	WARD No.-0006	EB No.-005500	589	117	-
801691	Bongaon (M)	WARD No.-0006	EB No.-005600	561	295	-
801691	Bongaon (M)	WARD No.-0006	EB No.-005700	460	176	-
801691	Bongaon (M)	WARD No.-0007	EB No.-005800	762	215	1
801691	Bongaon (M)	WARD No.-0007	EB No.-005900	501	111	8
801691	Bongaon (M)	WARD No.-0007	EB No.-006000	494	80	-
801691	Bongaon (M)	WARD No.-0007	EB No.-006100	464	-	-
801691	Bongaon (M)	WARD No.-0007	EB No.-006200	501	117	2
801691	Bongaon (M)	WARD No.-0007	EB No.-006300	615	143	-
801691	Bongaon (M)	WARD No.-0007	EB No.-006400	543	170	-

APPENDIX TO DISTRICT PRIMARY CENSUS ABSTRACT
TOTAL, SCHEDULED CASTES AND SCHEDULED TRIBES POPULATION - URBAN BLOCK WISE

Location Code	Name of Town	Name of Ward	Boundaries of Urban Block / EB Number	Total Population	Scheduled Castes Population	Scheduled Tribes Population
1	2	3	4	5	6	7
801691	Bongaon (M)	WARD No.-0007	EB No.-006500	676	488	-
801691	Bongaon (M)	WARD No.-0007	EB No.-006600	418	183	1
801691	Bongaon (M)	WARD No.-0007	EB No.-006700	467	291	6
801691	Bongaon (M)	WARD No.-0008	EB No.-006800	444	253	-
801691	Bongaon (M)	WARD No.-0008	EB No.-006900	631	15	-
801691	Bongaon (M)	WARD No.-0008	EB No.-007000	534	51	-
801691	Bongaon (M)	WARD No.-0008	EB No.-007100	569	42	-
801691	Bongaon (M)	WARD No.-0008	EB No.-007200	389	101	3
801691	Bongaon (M)	WARD No.-0008	EB No.-007300	635	74	-
801691	Bongaon (M)	WARD No.-0008	EB No.-007400	448	95	-
801691	Bongaon (M)	WARD No.-0008	EB No.-007500	400	75	-
801691	Bongaon (M)	WARD No.-0008	EB No.-007600	737	154	-
801691	Bongaon (M)	WARD No.-0008	EB No.-007700	708	77	1
801691	Bongaon (M)	WARD No.-0008	EB No.-007800	454	182	-
801691	Bongaon (M)	WARD No.-0008	EB No.-007900	568	152	-
801691	Bongaon (M)	WARD No.-0009	EB No.-008000	813	425	3
801691	Bongaon (M)	WARD No.-0009	EB No.-008100	476	202	-
801691	Bongaon (M)	WARD No.-0009	EB No.-008200	516	298	5
801691	Bongaon (M)	WARD No.-0009	EB No.-008300	606	217	2
801691	Bongaon (M)	WARD No.-0009	EB No.-008400	657	245	-
801691	Bongaon (M)	WARD No.-0009	EB No.-008500	675	261	2
801691	Bongaon (M)	WARD No.-0009	EB No.-008600	571	255	4
801691	Bongaon (M)	WARD No.-0009	EB No.-008700	554	50	6
801691	Bongaon (M)	WARD No.-0009	EB No.-008800	490	245	-
801691	Bongaon (M)	WARD No.-0009	EB No.-008900	539	343	-
801691	Bongaon (M)	WARD No.-0010	EB No.-009000	484	12	12
801691	Bongaon (M)	WARD No.-0010	EB No.-009100	741	539	-
801691	Bongaon (M)	WARD No.-0010	EB No.-009200	662	75	-
801691	Bongaon (M)	WARD No.-0010	EB No.-009300	524	113	-
801691	Bongaon (M)	WARD No.-0010	EB No.-009400	441	321	1
801691	Bongaon (M)	WARD No.-0010	EB No.-009500	467	60	-
801691	Bongaon (M)	WARD No.-0010	EB No.-009600	333	49	3
801691	Bongaon (M)	WARD No.-0010	EB No.-009700	631	63	-
801691	Bongaon (M)	WARD No.-0011	EB No.-009800	584	382	4
801691	Bongaon (M)	WARD No.-0011	EB No.-009900	774	503	3
801691	Bongaon (M)	WARD No.-0011	EB No.-010000	449	243	-
801691	Bongaon (M)	WARD No.-0011	EB No.-010100	553	536	1
801691	Bongaon (M)	WARD No.-0011	EB No.-010200	469	407	1
801691	Bongaon (M)	WARD No.-0011	EB No.-010300	609	301	-
801691	Bongaon (M)	WARD No.-0011	EB No.-010400	517	424	-
801691	Bongaon (M)	WARD No.-0012	EB No.-010500	343	170	-
801691	Bongaon (M)	WARD No.-0012	EB No.-010600	579	87	4
801691	Bongaon (M)	WARD No.-0012	EB No.-010700	682	286	4
801691	Bongaon (M)	WARD No.-0012	EB No.-010800	711	482	1

APPENDIX TO DISTRICT PRIMARY CENSUS ABSTRACT
TOTAL, SCHEDULED CASTES AND SCHEDULED TRIBES POPULATION - URBAN BLOCK WISE

Location Code	Name of Town	Name of Ward	Boundaries of Urban Block / EB Number	Total Population	Scheduled Castes Population	Scheduled Tribes Population
1	2	3	4	5	6	7
801691	Bongaon (M)	WARD No.-0012	EB No.-010900	674	353	-
801691	Bongaon (M)	WARD No.-0012	EB No.-011000	460	97	1
801691	Bongaon (M)	WARD No.-0012	EB No.-011100	573	236	4
801691	Bongaon (M)	WARD No.-0012	EB No.-011200	589	319	1
801691	Bongaon (M)	WARD No.-0013	EB No.-011300	557	28	-
801691	Bongaon (M)	WARD No.-0013	EB No.-011400	383	27	-
801691	Bongaon (M)	WARD No.-0013	EB No.-011500	532	109	-
801691	Bongaon (M)	WARD No.-0013	EB No.-011600	149	10	-
801691	Bongaon (M)	WARD No.-0013	EB No.-011700	753	110	3
801691	Bongaon (M)	WARD No.-0013	EB No.-011800	791	101	-
801691	Bongaon (M)	WARD No.-0013	EB No.-011900	414	32	-
801691	Bongaon (M)	WARD No.-0013	EB No.-012000	442	186	1
801691	Bongaon (M)	WARD No.-0013	EB No.-012100	320	19	1
801691	Bongaon (M)	WARD No.-0014	EB No.-012200	604	48	5
801691	Bongaon (M)	WARD No.-0014	EB No.-012300	557	66	-
801691	Bongaon (M)	WARD No.-0014	EB No.-012400	215	67	2
801691	Bongaon (M)	WARD No.-0014	EB No.-012500	873	140	1
801691	Bongaon (M)	WARD No.-0014	EB No.-012600	747	26	-
801691	Bongaon (M)	WARD No.-0014	EB No.-012700	261	68	2
801691	Bongaon (M)	WARD No.-0014	EB No.-012800	437	117	1
801691	Bongaon (M)	WARD No.-0014	EB No.-012900	370	125	12
801691	Bongaon (M)	WARD No.-0014	EB No.-013000	420	161	1
801691	Bongaon (M)	WARD No.-0014	EB No.-013100	661	128	2
801691	Bongaon (M)	WARD No.-0014	EB No.-013200	596	317	12
801691	Bongaon (M)	WARD No.-0015	EB No.-013300	370	23	-
801691	Bongaon (M)	WARD No.-0015	EB No.-013400	398	-	-
801691	Bongaon (M)	WARD No.-0015	EB No.-013500	475	50	2
801691	Bongaon (M)	WARD No.-0015	EB No.-013600	552	123	3
801691	Bongaon (M)	WARD No.-0015	EB No.-013700	840	90	9
801691	Bongaon (M)	WARD No.-0015	EB No.-013800	233	37	-
801691	Bongaon (M)	WARD No.-0015	EB No.-013900	556	214	45
801691	Bongaon (M)	WARD No.-0015	EB No.-014000	606	300	12
801691	Bongaon (M)	WARD No.-0016	EB No.-014100	536	11	9
801691	Bongaon (M)	WARD No.-0016	EB No.-014200	246	22	-
801691	Bongaon (M)	WARD No.-0016	EB No.-014300	478	28	3
801691	Bongaon (M)	WARD No.-0016	EB No.-014400	420	26	-
801691	Bongaon (M)	WARD No.-0016	EB No.-014500	548	69	-
801691	Bongaon (M)	WARD No.-0016	EB No.-014600	355	25	-
801691	Bongaon (M)	WARD No.-0016	EB No.-014700	370	63	1
801691	Bongaon (M)	WARD No.-0016	EB No.-014800	458	43	-
801691	Bongaon (M)	WARD No.-0016	EB No.-014900	903	127	-
801691	Bongaon (M)	WARD No.-0017	EB No.-015000	473	211	19
801691	Bongaon (M)	WARD No.-0017	EB No.-015100	602	62	42
801691	Bongaon (M)	WARD No.-0017	EB No.-015200	474	88	-

APPENDIX TO DISTRICT PRIMARY CENSUS ABSTRACT
TOTAL, SCHEDULED CASTES AND SCHEDULED TRIBES POPULATION - URBAN BLOCK WISE

Location Code	Name of Town	Name of Ward	Boundaries of Urban Block / EB Number	Total Population	Scheduled Castes Population	Scheduled Tribes Population
1	2	3	4	5	6	7
801691	Bongaon (M)	WARD No.-0017	EB No.-015300	481	20	-
801691	Bongaon (M)	WARD No.-0017	EB No.-015400	451	63	-
801691	Bongaon (M)	WARD No.-0017	EB No.-015500	626	127	2
801691	Bongaon (M)	WARD No.-0017	EB No.-015600	470	295	-
801691	Bongaon (M)	WARD No.-0017	EB No.-015700	435	153	-
801691	Bongaon (M)	WARD No.-0017	EB No.-015800	457	79	14
801691	Bongaon (M)	WARD No.-0018	EB No.-015900	453	336	12
801691	Bongaon (M)	WARD No.-0018	EB No.-016000	548	128	-
801691	Bongaon (M)	WARD No.-0018	EB No.-016100	405	273	-
801691	Bongaon (M)	WARD No.-0018	EB No.-016200	496	101	1
801691	Bongaon (M)	WARD No.-0018	EB No.-016300	389	189	-
801691	Bongaon (M)	WARD No.-0018	EB No.-016400	528	70	-
801691	Bongaon (M)	WARD No.-0018	EB No.-016500	486	104	-
801691	Bongaon (M)	WARD No.-0019	EB No.-016600	438	364	11
801691	Bongaon (M)	WARD No.-0019	EB No.-016700	524	375	121
801691	Bongaon (M)	WARD No.-0019	EB No.-016800	336	304	3
801691	Bongaon (M)	WARD No.-0019	EB No.-016900	555	359	10
801691	Bongaon (M)	WARD No.-0019	EB No.-017000	627	398	77
801691	Bongaon (M)	WARD No.-0019	EB No.-017100	662	382	5
801691	Bongaon (M)	WARD No.-0019	EB No.-017200	780	654	8
801691	Bongaon (M)	WARD No.-0019	EB No.-017300	553	132	-
801691	Bongaon (M)	WARD No.-0019	EB No.-017400	486	166	1
801691	Bongaon (M)	WARD No.-0019	EB No.-017500	540	202	-
801691	Bongaon (M)	WARD No.-0019	EB No.-017600	583	328	11
801691	Bongaon (M)	WARD No.-0019	EB No.-017700	458	254	6
801691	Bongaon (M)	WARD No.-0019	EB No.-017800	423	124	11
801691	Bongaon (M)	WARD No.-0019	EB No.-017900	420	129	8
801691	Bongaon (M)	WARD No.-0020	EB No.-018000	391	56	-
801691	Bongaon (M)	WARD No.-0020	EB No.-018100	685	200	7
801691	Bongaon (M)	WARD No.-0020	EB No.-018200	431	97	4
801691	Bongaon (M)	WARD No.-0020	EB No.-018300	365	31	-
801691	Bongaon (M)	WARD No.-0020	EB No.-018400	314	229	-
801691	Bongaon (M)	WARD No.-0020	EB No.-018500	349	115	-
801691	Bongaon (M)	WARD No.-0020	EB No.-018600	497	137	-
801691	Bongaon (M)	WARD No.-0020	EB No.-0187 SUB-EB No.01	574	105	1
801691	Bongaon (M)	WARD No.-0020	EB No.-0187 SUB-EB No.02	350	119	-
801691	Bongaon (M)	WARD No.-0021	EB No.-018800	337	217	2
801691	Bongaon (M)	WARD No.-0021	EB No.-018900	459	399	-
801691	Bongaon (M)	WARD No.-0021	EB No.-019000	535	484	-
801691	Bongaon (M)	WARD No.-0021	EB No.-019100	572	565	7
801691	Bongaon (M)	WARD No.-0021	EB No.-019200	458	304	-
801691	Bongaon (M)	WARD No.-0021	EB No.-019300	663	338	61
801691	Bongaon (M)	WARD No.-0021	EB No.-019400	523	261	8
801691	Bongaon (M)	WARD No.-0021	EB No.-019500	451	313	-

APPENDIX TO DISTRICT PRIMARY CENSUS ABSTRACT
TOTAL, SCHEDULED CASTES AND SCHEDULED TRIBES POPULATION - URBAN BLOCK WISE

Location Code	Name of Town	Name of Ward	Boundaries of Urban Block / EB Number	Total Population	Scheduled Castes Population	Scheduled Tribes Population
1	2	3	4	5	6	7
801691	Bongaon (M)	WARD No.-0021	EB No.-019600	431	342	1
801691	Bongaon (M)	WARD No.-0021	EB No.-019700	403	202	-
801691	Bongaon (M)	WARD No.-0022	EB No.-019800	620	601	2
801691	Bongaon (M)	WARD No.-0022	EB No.-019900	497	309	14
801691	Bongaon (M)	WARD No.-0022	EB No.-020000	546	372	-
801691	Bongaon (M)	WARD No.-0022	EB No.-020100	713	712	1
801691	Bongaon (M)	WARD No.-0022	EB No.-020200	452	317	2
801691	Bongaon (M)	WARD No.-0022	EB No.-020300	622	570	1
801691	Bongaon (M)	WARD No.-0022	EB No.-020400	291	119	1
801691	Bongaon (M)	WARD No.-0022	EB No.-020500	787	525	4
801691	Bongaon (M)	WARD No.-0022	EB No.-020600	326	270	-
801691	Bongaon (M)	WARD No.-0022	EB No.-020700	369	353	8
801691	Bongaon (M)	WARD No.-0022	EB No.-020800	555	364	2
801691	Bongaon (M)	WARD No.-0022	EB No.-020900	283	258	-
801691	Bongaon (M)	WARD No.-0022	EB No.-021000	323	304	3
801691	Bongaon (M)	WARD No.-0022	EB No.-021100	680	607	11
801692	Halisahar (M)	WARD No.-0001	EB No.-001500	390	219	-
801692	Halisahar (M)	WARD No.-0001	EB No.-001600	634	277	1
801692	Halisahar (M)	WARD No.-0001	EB No.-001700	682	295	-
801692	Halisahar (M)	WARD No.-0001	EB No.-001800	549	116	-
801692	Halisahar (M)	WARD No.-0001	EB No.-001900	515	33	-
801692	Halisahar (M)	WARD No.-0001	EB No.-002000	399	52	-
801692	Halisahar (M)	WARD No.-0001	EB No.-002100	547	39	-
801692	Halisahar (M)	WARD No.-0001	EB No.-002200	359	86	41
801692	Halisahar (M)	WARD No.-0001	EB No.-002300	378	98	1
801692	Halisahar (M)	WARD No.-0001	EB No.-002400	636	18	-
801692	Halisahar (M)	WARD No.-0001	EB No.-002500	590	101	17
801692	Halisahar (M)	WARD No.-0001	EB No.-002600	217	5	7
801692	Halisahar (M)	WARD No.-0001	EB No.-002700	510	69	1
801692	Halisahar (M)	WARD No.-0002	EB No.-000100	624	83	1
801692	Halisahar (M)	WARD No.-0002	EB No.-000200	686	93	-
801692	Halisahar (M)	WARD No.-0002	EB No.-000300	438	37	-
801692	Halisahar (M)	WARD No.-0002	EB No.-000400	325	-	-
801692	Halisahar (M)	WARD No.-0002	EB No.-000500	479	7	-
801692	Halisahar (M)	WARD No.-0002	EB No.-000600	412	22	10
801692	Halisahar (M)	WARD No.-0002	EB No.-000700	407	42	1
801692	Halisahar (M)	WARD No.-0002	EB No.-000800	771	95	55
801692	Halisahar (M)	WARD No.-0002	EB No.-000900	534	56	6
801692	Halisahar (M)	WARD No.-0002	EB No.-001000	485	15	-
801692	Halisahar (M)	WARD No.-0002	EB No.-001100	508	160	-
801692	Halisahar (M)	WARD No.-0002	EB No.-001200	653	140	3
801692	Halisahar (M)	WARD No.-0002	EB No.-001300	460	115	-
801692	Halisahar (M)	WARD No.-0002	EB No.-001400	466	27	1
801692	Halisahar (M)	WARD No.-0003	EB No.-002800	763	243	-

APPENDIX TO DISTRICT PRIMARY CENSUS ABSTRACT
TOTAL, SCHEDULED CASTES AND SCHEDULED TRIBES POPULATION - URBAN BLOCK WISE

Location Code	Name of Town	Name of Ward	Boundaries of Urban Block / EB Number	Total Population	Scheduled Castes Population	Scheduled Tribes Population
1	2	3	4	5	6	7
801692	Halisahar (M)	WARD No.-0003	EB No.-0029 SUB-EB No.01	407	253	-
801692	Halisahar (M)	WARD No.-0003	EB No.-0029 SUB-EB No.02	482	439	-
801692	Halisahar (M)	WARD No.-0003	EB No.-003000	465	132	-
801692	Halisahar (M)	WARD No.-0003	EB No.-003100	553	472	-
801692	Halisahar (M)	WARD No.-0003	EB No.-003200	447	223	-
801692	Halisahar (M)	WARD No.-0003	EB No.-0033 SUB-EB No.01	432	125	2
801692	Halisahar (M)	WARD No.-0003	EB No.-0033 SUB-EB No.02	468	226	-
801692	Halisahar (M)	WARD No.-0003	EB No.-003400	566	63	-
801692	Halisahar (M)	WARD No.-0003	EB No.-003500	498	60	-
801692	Halisahar (M)	WARD No.-0003	EB No.-003600	540	22	-
801692	Halisahar (M)	WARD No.-0004	EB No.-003700	290	160	-
801692	Halisahar (M)	WARD No.-0004	EB No.-003800	475	101	-
801692	Halisahar (M)	WARD No.-0004	EB No.-003900	504	107	-
801692	Halisahar (M)	WARD No.-0004	EB No.-004000	561	47	4
801692	Halisahar (M)	WARD No.-0004	EB No.-004100	408	106	-
801692	Halisahar (M)	WARD No.-0004	EB No.-004200	534	96	-
801692	Halisahar (M)	WARD No.-0004	EB No.-004300	569	39	-
801692	Halisahar (M)	WARD No.-0004	EB No.-004400	511	99	-
801692	Halisahar (M)	WARD No.-0005	EB No.-004500	693	92	14
801692	Halisahar (M)	WARD No.-0005	EB No.-004600	689	93	-
801692	Halisahar (M)	WARD No.-0005	EB No.-004700	649	-	4
801692	Halisahar (M)	WARD No.-0005	EB No.-004800	690	169	4
801692	Halisahar (M)	WARD No.-0005	EB No.-0049 SUB-EB No.01	498	44	-
801692	Halisahar (M)	WARD No.-0005	EB No.-0049 SUB-EB No.02	460	46	4
801692	Halisahar (M)	WARD No.-0005	EB No.-005000	538	135	5
801692	Halisahar (M)	WARD No.-0005	EB No.-005100	627	344	6
801692	Halisahar (M)	WARD No.-0005	EB No.-005200	385	116	-
801692	Halisahar (M)	WARD No.-0005	EB No.-005300	706	141	-
801692	Halisahar (M)	WARD No.-0006	EB No.-005400	619	28	-
801692	Halisahar (M)	WARD No.-0006	EB No.-005500	356	16	-
801692	Halisahar (M)	WARD No.-0006	EB No.-0056 SUB-EB No.01	336	71	-
801692	Halisahar (M)	WARD No.-0006	EB No.-0056 SUB-EB No.02	574	46	-
801692	Halisahar (M)	WARD No.-0006	EB No.-005700	610	90	-
801692	Halisahar (M)	WARD No.-0006	EB No.-005800	480	79	1
801692	Halisahar (M)	WARD No.-0006	EB No.-005900	508	32	-
801692	Halisahar (M)	WARD No.-0006	EB No.-006000	604	40	-
801692	Halisahar (M)	WARD No.-0006	EB No.-006100	509	10	7
801692	Halisahar (M)	WARD No.-0007	EB No.-006200	531	117	4
801692	Halisahar (M)	WARD No.-0007	EB No.-006300	852	164	3
801692	Halisahar (M)	WARD No.-0007	EB No.-006400	661	200	2
801692	Halisahar (M)	WARD No.-0007	EB No.-006500	490	37	3
801692	Halisahar (M)	WARD No.-0007	EB No.-006600	498	102	1
801692	Halisahar (M)	WARD No.-0007	EB No.-006700	601	127	-
801692	Halisahar (M)	WARD No.-0007	EB No.-006800	435	99	-

APPENDIX TO DISTRICT PRIMARY CENSUS ABSTRACT
TOTAL, SCHEDULED CASTES AND SCHEDULED TRIBES POPULATION - URBAN BLOCK WISE

Location Code	Name of Town	Name of Ward	Boundaries of Urban Block / EB Number	Total Population	Scheduled Castes Population	Scheduled Tribes Population
1	2	3	4	5	6	7
801692	Halisahar (M)	WARD No.-0007	EB No.-006900	737	93	12
801692	Halisahar (M)	WARD No.-0007	EB No.-007000	610	104	1
801692	Halisahar (M)	WARD No.-0007	EB No.-007100	461	243	-
801692	Halisahar (M)	WARD No.-0007	EB No.-007200	587	347	-
801692	Halisahar (M)	WARD No.-0007	EB No.-007300	414	76	6
801692	Halisahar (M)	WARD No.-0007	EB No.-007400	774	272	2
801692	Halisahar (M)	WARD No.-0008	EB No.-009300	510	32	-
801692	Halisahar (M)	WARD No.-0008	EB No.-009400	567	123	-
801692	Halisahar (M)	WARD No.-0008	EB No.-009500	440	7	-
801692	Halisahar (M)	WARD No.-0008	EB No.-009600	750	39	-
801692	Halisahar (M)	WARD No.-0008	EB No.-009700	593	29	6
801692	Halisahar (M)	WARD No.-0008	EB No.-009800	480	-	-
801692	Halisahar (M)	WARD No.-0008	EB No.-009900	619	12	-
801692	Halisahar (M)	WARD No.-0008	EB No.-010000	414	28	-
801692	Halisahar (M)	WARD No.-0008	EB No.-010100	384	35	3
801692	Halisahar (M)	WARD No.-0008	EB No.-010200	443	-	4
801692	Halisahar (M)	WARD No.-0008	EB No.-010300	411	26	-
801692	Halisahar (M)	WARD No.-0008	EB No.-010400	588	174	-
801692	Halisahar (M)	WARD No.-0009	EB No.-0105 SUB-EB No.01	410	94	-
801692	Halisahar (M)	WARD No.-0009	EB No.-0105 SUB-EB No.02	570	129	5
801692	Halisahar (M)	WARD No.-0009	EB No.-010600	408	16	-
801692	Halisahar (M)	WARD No.-0009	EB No.-010700	546	7	3
801692	Halisahar (M)	WARD No.-0009	EB No.-010800	339	63	3
801692	Halisahar (M)	WARD No.-0009	EB No.-010900	541	143	-
801692	Halisahar (M)	WARD No.-0009	EB No.-011000	381	25	-
801692	Halisahar (M)	WARD No.-0009	EB No.-011100	495	29	-
801692	Halisahar (M)	WARD No.-0009	EB No.-011200	432	59	3
801692	Halisahar (M)	WARD No.-0009	EB No.-011300	560	83	4
801692	Halisahar (M)	WARD No.-0010	EB No.-011400	422	89	7
801692	Halisahar (M)	WARD No.-0010	EB No.-011500	383	80	7
801692	Halisahar (M)	WARD No.-0010	EB No.-011600	371	58	-
801692	Halisahar (M)	WARD No.-0010	EB No.-011700	495	73	3
801692	Halisahar (M)	WARD No.-0010	EB No.-011800	309	179	2
801692	Halisahar (M)	WARD No.-0010	EB No.-011900	472	209	-
801692	Halisahar (M)	WARD No.-0010	EB No.-012000	522	355	-
801692	Halisahar (M)	WARD No.-0010	EB No.-012100	375	41	3
801692	Halisahar (M)	WARD No.-0010	EB No.-012200	407	103	-
801692	Halisahar (M)	WARD No.-0011	EB No.-012300	297	12	-
801692	Halisahar (M)	WARD No.-0011	EB No.-012400	388	11	41
801692	Halisahar (M)	WARD No.-0011	EB No.-012500	437	103	1
801692	Halisahar (M)	WARD No.-0011	EB No.-012600	348	125	4
801692	Halisahar (M)	WARD No.-0011	EB No.-012700	490	320	-
801692	Halisahar (M)	WARD No.-0011	EB No.-012800	453	194	-
801692	Halisahar (M)	WARD No.-0011	EB No.-012900	603	132	3

APPENDIX TO DISTRICT PRIMARY CENSUS ABSTRACT
TOTAL, SCHEDULED CASTES AND SCHEDULED TRIBES POPULATION - URBAN BLOCK WISE

Location Code	Name of Town	Name of Ward	Boundaries of Urban Block / EB Number	Total Population	Scheduled Castes Population	Scheduled Tribes Population
1	2	3	4	5	6	7
801692	Halisahar (M)	WARD No.-0011	EB No.-013000	518	127	-
801692	Halisahar (M)	WARD No.-0011	EB No.-013100	478	283	-
801692	Halisahar (M)	WARD No.-0011	EB No.-013200	518	197	21
801692	Halisahar (M)	WARD No.-0011	EB No.-013300	373	118	15
801692	Halisahar (M)	WARD No.-0011	EB No.-013400	323	173	12
801692	Halisahar (M)	WARD No.-0012	EB No.-013500	529	165	1
801692	Halisahar (M)	WARD No.-0012	EB No.-013600	567	289	-
801692	Halisahar (M)	WARD No.-0012	EB No.-013700	438	138	-
801692	Halisahar (M)	WARD No.-0012	EB No.-013800	815	130	-
801692	Halisahar (M)	WARD No.-0012	EB No.-013900	853	52	18
801692	Halisahar (M)	WARD No.-0012	EB No.-014000	606	80	-
801692	Halisahar (M)	WARD No.-0012	EB No.-0141 SUB-EB No.01	539	8	4
801692	Halisahar (M)	WARD No.-0012	EB No.-0141 SUB-EB No.02	558	69	4
801692	Halisahar (M)	WARD No.-0013	EB No.-014200	702	183	2
801692	Halisahar (M)	WARD No.-0013	EB No.-014300	307	13	-
801692	Halisahar (M)	WARD No.-0013	EB No.-014400	501	44	-
801692	Halisahar (M)	WARD No.-0013	EB No.-014500	433	65	-
801692	Halisahar (M)	WARD No.-0013	EB No.-014600	660	68	1
801692	Halisahar (M)	WARD No.-0013	EB No.-014700	433	12	-
801692	Halisahar (M)	WARD No.-0013	EB No.-014800	790	146	-
801692	Halisahar (M)	WARD No.-0013	EB No.-014900	675	7	-
801692	Halisahar (M)	WARD No.-0013	EB No.-015000	500	103	1
801692	Halisahar (M)	WARD No.-0013	EB No.-015100	384	120	2
801692	Halisahar (M)	WARD No.-0014	EB No.-008300	504	5	3
801692	Halisahar (M)	WARD No.-0014	EB No.-008400	518	13	-
801692	Halisahar (M)	WARD No.-0014	EB No.-008500	488	48	-
801692	Halisahar (M)	WARD No.-0014	EB No.-008600	616	2	7
801692	Halisahar (M)	WARD No.-0014	EB No.-008700	407	221	7
801692	Halisahar (M)	WARD No.-0014	EB No.-008800	537	207	12
801692	Halisahar (M)	WARD No.-0014	EB No.-008900	487	82	-
801692	Halisahar (M)	WARD No.-0014	EB No.-009000	443	44	-
801692	Halisahar (M)	WARD No.-0014	EB No.-009100	471	95	-
801692	Halisahar (M)	WARD No.-0014	EB No.-009200	621	237	2
801692	Halisahar (M)	WARD No.-0015	EB No.-007500	520	80	11
801692	Halisahar (M)	WARD No.-0015	EB No.-007600	459	70	2
801692	Halisahar (M)	WARD No.-0015	EB No.-007700	607	8	10
801692	Halisahar (M)	WARD No.-0015	EB No.-007800	576	38	-
801692	Halisahar (M)	WARD No.-0015	EB No.-007900	577	14	-
801692	Halisahar (M)	WARD No.-0015	EB No.-008000	748	29	10
801692	Halisahar (M)	WARD No.-0015	EB No.-008100	636	10	29
801692	Halisahar (M)	WARD No.-0015	EB No.-008200	437	66	2
801692	Halisahar (M)	WARD No.-0016	EB No.-015200	815	17	7
801692	Halisahar (M)	WARD No.-0016	EB No.-0153 SUB-EB No.01	432	21	17
801692	Halisahar (M)	WARD No.-0016	EB No.-0153 SUB-EB No.02	530	137	-

APPENDIX TO DISTRICT PRIMARY CENSUS ABSTRACT
TOTAL, SCHEDULED CASTES AND SCHEDULED TRIBES POPULATION - URBAN BLOCK WISE

Location Code	Name of Town	Name of Ward	Boundaries of Urban Block / EB Number	Total Population	Scheduled Castes Population	Scheduled Tribes Population
1	2	3	4	5	6	7
801692	Halisahar (M)	WARD No.-0016	EB No.-0154 SUB-EB No.01	539	135	4
801692	Halisahar (M)	WARD No.-0016	EB No.-0154 SUB-EB No.02	636	71	-
801692	Halisahar (M)	WARD No.-0016	EB No.-015500	722	26	-
801692	Halisahar (M)	WARD No.-0016	EB No.-015600	554	8	-
801692	Halisahar (M)	WARD No.-0016	EB No.-015700	674	48	1
801692	Halisahar (M)	WARD No.-0016	EB No.-015800	519	81	5
801692	Halisahar (M)	WARD No.-0016	EB No.-015900	549	29	7
801692	Halisahar (M)	WARD No.-0017	EB No.-022700	602	-	-
801692	Halisahar (M)	WARD No.-0017	EB No.-022800	448	60	-
801692	Halisahar (M)	WARD No.-0017	EB No.-022900	474	117	10
801692	Halisahar (M)	WARD No.-0017	EB No.-023000	560	83	3
801692	Halisahar (M)	WARD No.-0017	EB No.-023100	578	109	-
801692	Halisahar (M)	WARD No.-0017	EB No.-023200	834	154	1
801692	Halisahar (M)	WARD No.-0017	EB No.-023300	529	76	1
801692	Halisahar (M)	WARD No.-0018	EB No.-016000	449	26	-
801692	Halisahar (M)	WARD No.-0018	EB No.-016100	797	14	-
801692	Halisahar (M)	WARD No.-0018	EB No.-016200	554	9	1
801692	Halisahar (M)	WARD No.-0018	EB No.-016300	491	7	1
801692	Halisahar (M)	WARD No.-0018	EB No.-016400	383	-	-
801692	Halisahar (M)	WARD No.-0018	EB No.-016500	536	-	-
801692	Halisahar (M)	WARD No.-0018	EB No.-016600	570	-	-
801692	Halisahar (M)	WARD No.-0018	EB No.-016700	811	13	4
801692	Halisahar (M)	WARD No.-0018	EB No.-016800	410	7	-
801692	Halisahar (M)	WARD No.-0018	EB No.-016900	787	22	-
801692	Halisahar (M)	WARD No.-0018	EB No.-017000	738	126	-
801692	Halisahar (M)	WARD No.-0018	EB No.-017100	553	175	6
801692	Halisahar (M)	WARD No.-0018	EB No.-017200	542	141	4
801692	Halisahar (M)	WARD No.-0018	EB No.-017300	525	62	1
801692	Halisahar (M)	WARD No.-0018	EB No.-0174 SUB-EB No.01	446	-	3
801692	Halisahar (M)	WARD No.-0018	EB No.-0174 SUB-EB No.02	530	169	-
801692	Halisahar (M)	WARD No.-0018	EB No.-017500	872	77	-
801692	Halisahar (M)	WARD No.-0018	EB No.-017600	440	28	27
801692	Halisahar (M)	WARD No.-0019	EB No.-017700	592	38	-
801692	Halisahar (M)	WARD No.-0019	EB No.-017800	618	199	-
801692	Halisahar (M)	WARD No.-0019	EB No.-017900	505	315	-
801692	Halisahar (M)	WARD No.-0019	EB No.-018000	163	121	-
801692	Halisahar (M)	WARD No.-0019	EB No.-018100	519	73	10
801692	Halisahar (M)	WARD No.-0019	EB No.-018200	506	20	1
801692	Halisahar (M)	WARD No.-0019	EB No.-018300	362	50	-
801692	Halisahar (M)	WARD No.-0019	EB No.-018400	337	77	7
801692	Halisahar (M)	WARD No.-0019	EB No.-018500	553	195	-
801692	Halisahar (M)	WARD No.-0019	EB No.-018600	350	86	-
801692	Halisahar (M)	WARD No.-0019	EB No.-018700	609	42	4
801692	Halisahar (M)	WARD No.-0020	EB No.-018800	488	183	-

APPENDIX TO DISTRICT PRIMARY CENSUS ABSTRACT
TOTAL, SCHEDULED CASTES AND SCHEDULED TRIBES POPULATION - URBAN BLOCK WISE

Location Code	Name of Town	Name of Ward	Boundaries of Urban Block / EB Number	Total Population	Scheduled Castes Population	Scheduled Tribes Population
1	2	3	4	5	6	7
801692	Halisahar (M)	WARD No.-0020	EB No.-018900	465	205	-
801692	Halisahar (M)	WARD No.-0020	EB No.-019000	538	264	3
801692	Halisahar (M)	WARD No.-0020	EB No.-019100	518	127	-
801692	Halisahar (M)	WARD No.-0020	EB No.-019200	478	76	-
801692	Halisahar (M)	WARD No.-0020	EB No.-019300	290	55	5
801692	Halisahar (M)	WARD No.-0020	EB No.-019400	596	202	15
801692	Halisahar (M)	WARD No.-0021	EB No.-019500	553	126	4
801692	Halisahar (M)	WARD No.-0021	EB No.-019600	486	31	4
801692	Halisahar (M)	WARD No.-0021	EB No.-019700	390	46	3
801692	Halisahar (M)	WARD No.-0021	EB No.-019800	352	25	-
801692	Halisahar (M)	WARD No.-0021	EB No.-019900	410	47	-
801692	Halisahar (M)	WARD No.-0021	EB No.-020000	389	14	-
801692	Halisahar (M)	WARD No.-0021	EB No.-020100	555	33	-
801692	Halisahar (M)	WARD No.-0021	EB No.-0202 SUB-EB No.01	489	37	6
801692	Halisahar (M)	WARD No.-0021	EB No.-0202 SUB-EB No.02	459	41	-
801692	Halisahar (M)	WARD No.-0021	EB No.-020300	335	2	-
801692	Halisahar (M)	WARD No.-0021	EB No.-020400	432	-	-
801692	Halisahar (M)	WARD No.-0022	EB No.-020500	459	45	-
801692	Halisahar (M)	WARD No.-0022	EB No.-020600	451	37	1
801692	Halisahar (M)	WARD No.-0022	EB No.-020700	403	8	3
801692	Halisahar (M)	WARD No.-0022	EB No.-020800	299	148	23
801692	Halisahar (M)	WARD No.-0022	EB No.-020900	545	126	8
801692	Halisahar (M)	WARD No.-0022	EB No.-021000	325	229	7
801692	Halisahar (M)	WARD No.-0022	EB No.-021100	575	215	16
801692	Halisahar (M)	WARD No.-0022	EB No.-021200	448	145	1
801692	Halisahar (M)	WARD No.-0022	EB No.-021300	418	116	-
801692	Halisahar (M)	WARD No.-0022	EB No.-021400	630	160	-
801692	Halisahar (M)	WARD No.-0023	EB No.-021500	482	146	-
801692	Halisahar (M)	WARD No.-0023	EB No.-021600	536	1	1
801692	Halisahar (M)	WARD No.-0023	EB No.-021700	309	5	-
801692	Halisahar (M)	WARD No.-0023	EB No.-021800	525	207	-
801692	Halisahar (M)	WARD No.-0023	EB No.-021900	517	168	-
801692	Halisahar (M)	WARD No.-0023	EB No.-022000	741	6	4
801692	Halisahar (M)	WARD No.-0023	EB No.-022100	230	10	-
801692	Halisahar (M)	WARD No.-0023	EB No.-022200	617	234	16
801692	Halisahar (M)	WARD No.-0023	EB No.-022300	371	52	-
801692	Halisahar (M)	WARD No.-0023	EB No.-022400	713	8	-
801692	Halisahar (M)	WARD No.-0023	EB No.-022500	305	32	4
801692	Halisahar (M)	WARD No.-0023	EB No.-022600	160	1	-
801693	Kanchrapara (M + OG)	WARD No.-0001	EB No.-000100	781	190	3
801693	Kanchrapara (M + OG)	WARD No.-0001	EB No.-000200	733	72	4
801693	Kanchrapara (M + OG)	WARD No.-0001	EB No.-000300	301	17	4
801693	Kanchrapara (M + OG)	WARD No.-0001	EB No.-000400	344	20	3
801693	Kanchrapara (M + OG)	WARD No.-0001	EB No.-000500	414	48	-

APPENDIX TO DISTRICT PRIMARY CENSUS ABSTRACT
TOTAL, SCHEDULED CASTES AND SCHEDULED TRIBES POPULATION - URBAN BLOCK WISE

Location Code	Name of Town	Name of Ward	Boundaries of Urban Block / EB Number	Total Population	Scheduled Castes Population	Scheduled Tribes Population
1	2	3	4	5	6	7
801693	Kanchrapara (M + OG)	WARD No.-0001	EB No.-000600	652	34	5
801693	Kanchrapara (M + OG)	WARD No.-0001	EB No.-000700	400	108	1
801693	Kanchrapara (M + OG)	WARD No.-0001	EB No.-000800	398	45	-
801693	Kanchrapara (M + OG)	WARD No.-0001	EB No.-000900	237	61	-
801693	Kanchrapara (M + OG)	WARD No.-0001	EB No.-001000	410	33	-
801693	Kanchrapara (M + OG)	WARD No.-0001	EB No.-001100	823	224	17
801693	Kanchrapara (M + OG)	WARD No.-0002	EB No.-001200	758	180	57
801693	Kanchrapara (M + OG)	WARD No.-0002	EB No.-001300	444	10	41
801693	Kanchrapara (M + OG)	WARD No.-0002	EB No.-001400	324	73	10
801693	Kanchrapara (M + OG)	WARD No.-0002	EB No.-001500	632	145	63
801693	Kanchrapara (M + OG)	WARD No.-0002	EB No.-001600	541	46	49
801693	Kanchrapara (M + OG)	WARD No.-0002	EB No.-001700	181	-	66
801693	Kanchrapara (M + OG)	WARD No.-0003	EB No.-001800	716	159	113
801693	Kanchrapara (M + OG)	WARD No.-0003	EB No.-001900	310	43	15
801693	Kanchrapara (M + OG)	WARD No.-0003	EB No.-002000	447	180	28
801693	Kanchrapara (M + OG)	WARD No.-0003	EB No.-002100	543	124	81
801693	Kanchrapara (M + OG)	WARD No.-0003	EB No.-002200	516	396	-
801693	Kanchrapara (M + OG)	WARD No.-0003	EB No.-002300	572	468	2
801693	Kanchrapara (M + OG)	WARD No.-0003	EB No.-002400	307	79	35
801693	Kanchrapara (M + OG)	WARD No.-0003	EB No.-002500	492	180	4
801693	Kanchrapara (M + OG)	WARD No.-0003	EB No.-002600	444	137	4
801693	Kanchrapara (M + OG)	WARD No.-0004	EB No.-002700	551	221	8
801693	Kanchrapara (M + OG)	WARD No.-0004	EB No.-0028 SUB-EB No.01	507	121	4
801693	Kanchrapara (M + OG)	WARD No.-0004	EB No.-0028 SUB-EB No.02	503	29	3
801693	Kanchrapara (M + OG)	WARD No.-0004	EB No.-002900	679	144	26
801693	Kanchrapara (M + OG)	WARD No.-0004	EB No.-003000	317	51	-
801693	Kanchrapara (M + OG)	WARD No.-0004	EB No.-0031 SUB-EB No.01	592	358	-
801693	Kanchrapara (M + OG)	WARD No.-0004	EB No.-0031 SUB-EB No.02	513	57	1
801693	Kanchrapara (M + OG)	WARD No.-0004	EB No.-003200	645	190	21
801693	Kanchrapara (M + OG)	WARD No.-0004	EB No.-003300	538	344	2
801693	Kanchrapara (M + OG)	WARD No.-0004	EB No.-003400	709	254	15
801693	Kanchrapara (M + OG)	WARD No.-0004	EB No.-003500	852	-	6
801693	Kanchrapara (M + OG)	WARD No.-0004	EB No.-003600	438	42	23
801693	Kanchrapara (M + OG)	WARD No.-0004	EB No.-003700	675	-	3
801693	Kanchrapara (M + OG)	WARD No.-0004	EB No.-003800	581	-	-
801693	Kanchrapara (M + OG)	WARD No.-0004	EB No.-003900	647	22	1
801693	Kanchrapara (M + OG)	WARD No.-0005	EB No.-004000	471	17	-
801693	Kanchrapara (M + OG)	WARD No.-0005	EB No.-004100	147	37	-
801693	Kanchrapara (M + OG)	WARD No.-0005	EB No.-004200	692	98	6
801693	Kanchrapara (M + OG)	WARD No.-0005	EB No.-004300	445	94	-
801693	Kanchrapara (M + OG)	WARD No.-0005	EB No.-004400	473	91	20
801693	Kanchrapara (M + OG)	WARD No.-0005	EB No.-004500	395	37	-
801693	Kanchrapara (M + OG)	WARD No.-0005	EB No.-004600	453	65	-
801693	Kanchrapara (M + OG)	WARD No.-0005	EB No.-004700	458	19	17

APPENDIX TO DISTRICT PRIMARY CENSUS ABSTRACT
TOTAL, SCHEDULED CASTES AND SCHEDULED TRIBES POPULATION - URBAN BLOCK WISE

Location Code	Name of Town	Name of Ward	Boundaries of Urban Block / EB Number	Total Population	Scheduled Castes Population	Scheduled Tribes Population
1	2	3	4	5	6	7
801693	Kanchrapara (M + OG)	WARD No.-0006	EB No.-004800	304	47	-
801693	Kanchrapara (M + OG)	WARD No.-0006	EB No.-004900	575	147	3
801693	Kanchrapara (M + OG)	WARD No.-0006	EB No.-005000	594	110	6
801693	Kanchrapara (M + OG)	WARD No.-0006	EB No.-005100	682	61	-
801693	Kanchrapara (M + OG)	WARD No.-0006	EB No.-005200	681	13	-
801693	Kanchrapara (M + OG)	WARD No.-0006	EB No.-005300	487	6	-
801693	Kanchrapara (M + OG)	WARD No.-0006	EB No.-005400	651	19	32
801693	Kanchrapara (M + OG)	WARD No.-0006	EB No.-005500	566	7	-
801693	Kanchrapara (M + OG)	WARD No.-0006	EB No.-005600	345	-	-
801693	Kanchrapara (M + OG)	WARD No.-0006	EB No.-005700	650	16	5
801693	Kanchrapara (M + OG)	WARD No.-0006	EB No.-005800	348	-	-
801693	Kanchrapara (M + OG)	WARD No.-0007	EB No.-005900	555	150	17
801693	Kanchrapara (M + OG)	WARD No.-0007	EB No.-006000	481	136	-
801693	Kanchrapara (M + OG)	WARD No.-0007	EB No.-006200	370	68	6
801693	Kanchrapara (M + OG)	WARD No.-0007	EB No.-006300	809	70	-
801693	Kanchrapara (M + OG)	WARD No.-0007	EB No.-006400	339	9	-
801693	Kanchrapara (M + OG)	WARD No.-0007	EB No.-006500	482	53	-
801693	Kanchrapara (M + OG)	WARD No.-0007	EB No.-006600	437	34	1
801693	Kanchrapara (M + OG)	WARD No.-0007	EB No.-006700	347	10	-
801693	Kanchrapara (M + OG)	WARD No.-0007	EB No.-006800	466	146	1
801693	Kanchrapara (M + OG)	WARD No.-0007	EB No.-006900	362	188	2
801693	Kanchrapara (M + OG)	WARD No.-0007	EB No.-007000	581	-	-
801693	Kanchrapara (M + OG)	WARD No.-0007	EB No.-007200	501	13	-
801693	Kanchrapara (M + OG)	WARD No.-0007	EB No.-007300	590	207	-
801693	Kanchrapara (M + OG)	WARD No.-0007	EB No.-007400	554	27	-
801693	Kanchrapara (M + OG)	WARD No.-0008	EB No.-007500	322	-	-
801693	Kanchrapara (M + OG)	WARD No.-0008	EB No.-007600	531	28	1
801693	Kanchrapara (M + OG)	WARD No.-0008	EB No.-007700	253	5	-
801693	Kanchrapara (M + OG)	WARD No.-0008	EB No.-007800	460	3	-
801693	Kanchrapara (M + OG)	WARD No.-0008	EB No.-007900	275	98	-
801693	Kanchrapara (M + OG)	WARD No.-0008	EB No.-008000	723	195	4
801693	Kanchrapara (M + OG)	WARD No.-0008	EB No.-008100	433	70	5
801693	Kanchrapara (M + OG)	WARD No.-0008	EB No.-008200	523	16	-
801693	Kanchrapara (M + OG)	WARD No.-0008	EB No.-008300	631	510	2
801693	Kanchrapara (M + OG)	WARD No.-0009	EB No.-008400	713	220	12
801693	Kanchrapara (M + OG)	WARD No.-0009	EB No.-008500	270	13	-
801693	Kanchrapara (M + OG)	WARD No.-0009	EB No.-008600	286	97	2
801693	Kanchrapara (M + OG)	WARD No.-0009	EB No.-008700	457	140	1
801693	Kanchrapara (M + OG)	WARD No.-0009	EB No.-008800	637	240	1
801693	Kanchrapara (M + OG)	WARD No.-0009	EB No.-008900	278	234	-
801693	Kanchrapara (M + OG)	WARD No.-0009	EB No.-009000	489	77	-
801693	Kanchrapara (M + OG)	WARD No.-0009	EB No.-009100	549	194	6
801693	Kanchrapara (M + OG)	WARD No.-0010	EB No.-009200	305	241	2
801693	Kanchrapara (M + OG)	WARD No.-0010	EB No.-009300	493	194	-

APPENDIX TO DISTRICT PRIMARY CENSUS ABSTRACT
TOTAL, SCHEDULED CASTES AND SCHEDULED TRIBES POPULATION - URBAN BLOCK WISE

Location Code	Name of Town	Name of Ward	Boundaries of Urban Block / EB Number	Total Population	Scheduled Castes Population	Scheduled Tribes Population
1	2	3	4	5	6	7
801693	Kanchrapara (M + OG)	WARD No.-0010	EB No.-009400	427	94	8
801693	Kanchrapara (M + OG)	WARD No.-0010	EB No.-009500	620	164	7
801693	Kanchrapara (M + OG)	WARD No.-0010	EB No.-009600	585	123	3
801693	Kanchrapara (M + OG)	WARD No.-0010	EB No.-009700	415	96	1
801693	Kanchrapara (M + OG)	WARD No.-0010	EB No.-009800	339	87	-
801693	Kanchrapara (M + OG)	WARD No.-0010	EB No.-009900	572	255	3
801693	Kanchrapara (M + OG)	WARD No.-0011	EB No.-010000	505	152	2
801693	Kanchrapara (M + OG)	WARD No.-0011	EB No.-010100	659	311	62
801693	Kanchrapara (M + OG)	WARD No.-0011	EB No.-010200	431	383	-
801693	Kanchrapara (M + OG)	WARD No.-0011	EB No.-010300	152	20	-
801693	Kanchrapara (M + OG)	WARD No.-0011	EB No.-010400	283	85	-
801693	Kanchrapara (M + OG)	WARD No.-0011	EB No.-010500	535	241	3
801693	Kanchrapara (M + OG)	WARD No.-0011	EB No.-010600	692	496	-
801693	Kanchrapara (M + OG)	WARD No.-0011	EB No.-010700	384	60	-
801693	Kanchrapara (M + OG)	WARD No.-0011	EB No.-010800	278	91	1
801693	Kanchrapara (M + OG)	WARD No.-0011	EB No.-010900	315	169	-
801693	Kanchrapara (M + OG)	WARD No.-0011	EB No.-011000	292	131	-
801693	Kanchrapara (M + OG)	WARD No.-0011	EB No.-011100	408	212	3
801693	Kanchrapara (M + OG)	WARD No.-0011	EB No.-011200	624	261	1
801693	Kanchrapara (M + OG)	WARD No.-0011	EB No.-011300	401	292	-
801693	Kanchrapara (M + OG)	WARD No.-0011	EB No.-011400	632	317	2
801693	Kanchrapara (M + OG)	WARD No.-0012	EB No.-011500	444	128	-
801693	Kanchrapara (M + OG)	WARD No.-0012	EB No.-011600	543	158	-
801693	Kanchrapara (M + OG)	WARD No.-0012	EB No.-011700	661	410	-
801693	Kanchrapara (M + OG)	WARD No.-0012	EB No.-011800	694	191	-
801693	Kanchrapara (M + OG)	WARD No.-0012	EB No.-011900	387	18	-
801693	Kanchrapara (M + OG)	WARD No.-0013	EB No.-012000	586	251	4
801693	Kanchrapara (M + OG)	WARD No.-0013	EB No.-012100	398	93	-
801693	Kanchrapara (M + OG)	WARD No.-0013	EB No.-012200	468	66	3
801693	Kanchrapara (M + OG)	WARD No.-0013	EB No.-012300	329	66	-
801693	Kanchrapara (M + OG)	WARD No.-0013	EB No.-012400	523	119	-
801693	Kanchrapara (M + OG)	WARD No.-0013	EB No.-012500	366	70	-
801693	Kanchrapara (M + OG)	WARD No.-0014	EB No.-012600	270	22	-
801693	Kanchrapara (M + OG)	WARD No.-0014	EB No.-012700	630	114	3
801693	Kanchrapara (M + OG)	WARD No.-0014	EB No.-012800	748	148	5
801693	Kanchrapara (M + OG)	WARD No.-0014	EB No.-012900	514	288	1
801693	Kanchrapara (M + OG)	WARD No.-0014	EB No.-013000	562	135	2
801693	Kanchrapara (M + OG)	WARD No.-0014	EB No.-013100	477	44	-
801693	Kanchrapara (M + OG)	WARD No.-0014	EB No.-013200	510	32	-
801693	Kanchrapara (M + OG)	WARD No.-0014	EB No.-013300	315	130	9
801693	Kanchrapara (M + OG)	WARD No.-0015	EB No.-013400	479	19	-
801693	Kanchrapara (M + OG)	WARD No.-0015	EB No.-013500	611	166	1
801693	Kanchrapara (M + OG)	WARD No.-0015	EB No.-013600	403	26	1
801693	Kanchrapara (M + OG)	WARD No.-0015	EB No.-013700	626	50	-

APPENDIX TO DISTRICT PRIMARY CENSUS ABSTRACT
TOTAL, SCHEDULED CASTES AND SCHEDULED TRIBES POPULATION - URBAN BLOCK WISE

Location Code	Name of Town	Name of Ward	Boundaries of Urban Block / EB Number	Total Population	Scheduled Castes Population	Scheduled Tribes Population
1	2	3	4	5	6	7
801693	Kanchrapara (M + OG)	WARD No.-0015	EB No.-013800	547	23	-
801693	Kanchrapara (M + OG)	WARD No.-0015	EB No.-013900	652	85	7
801693	Kanchrapara (M + OG)	WARD No.-0015	EB No.-014000	621	61	-
801693	Kanchrapara (M + OG)	WARD No.-0016	EB No.-014100	418	71	3
801693	Kanchrapara (M + OG)	WARD No.-0016	EB No.-014200	581	16	1
801693	Kanchrapara (M + OG)	WARD No.-0016	EB No.-014300	559	155	1
801693	Kanchrapara (M + OG)	WARD No.-0016	EB No.-014400	361	-	-
801693	Kanchrapara (M + OG)	WARD No.-0016	EB No.-014500	615	25	-
801693	Kanchrapara (M + OG)	WARD No.-0016	EB No.-014600	199	20	-
801693	Kanchrapara (M + OG)	WARD No.-0017	EB No.-014700	466	32	-
801693	Kanchrapara (M + OG)	WARD No.-0017	EB No.-014800	519	31	-
801693	Kanchrapara (M + OG)	WARD No.-0017	EB No.-014900	350	5	-
801693	Kanchrapara (M + OG)	WARD No.-0017	EB No.-015000	395	26	4
801693	Kanchrapara (M + OG)	WARD No.-0017	EB No.-015100	305	-	-
801693	Kanchrapara (M + OG)	WARD No.-0017	EB No.-015200	692	33	-
801693	Kanchrapara (M + OG)	WARD No.-0018	EB No.-015300	188	17	-
801693	Kanchrapara (M + OG)	WARD No.-0018	EB No.-015400	583	406	-
801693	Kanchrapara (M + OG)	WARD No.-0018	EB No.-015500	468	11	10
801693	Kanchrapara (M + OG)	WARD No.-0018	EB No.-015600	578	216	6
801693	Kanchrapara (M + OG)	WARD No.-0018	EB No.-015700	346	12	38
801693	Kanchrapara (M + OG)	WARD No.-0018	EB No.-015800	516	254	32
801693	Kanchrapara (M + OG)	WARD No.-0018	EB No.-015900	526	31	1
801693	Kanchrapara (M + OG)	WARD No.-0018	EB No.-016000	618	38	14
801693	Kanchrapara (M + OG)	WARD No.-0018	EB No.-016100	356	122	13
801693	Kanchrapara (M + OG)	WARD No.-0018	EB No.-016200	400	44	8
801693	Kanchrapara (M + OG)	WARD No.-0018	EB No.-016300	309	19	11
801693	Kanchrapara (M + OG)	WARD No.-0019	EB No.-0164 SUB-EB No.01	644	404	10
801693	Kanchrapara (M + OG)	WARD No.-0019	EB No.-0164 SUB-EB No.02	555	137	41
801693	Kanchrapara (M + OG)	WARD No.-0019	EB No.-0164 SUB-EB No.03	612	110	1
801693	Kanchrapara (M + OG)	WARD No.-0019	EB No.-016500	715	157	18
801693	Kanchrapara (M + OG)	WARD No.-0019	EB No.-016600	523	59	-
801693	Kanchrapara (M + OG)	WARD No.-0019	EB No.-016700	500	42	4
801693	Kanchrapara (M + OG)	WARD No.-0019	EB No.-016800	587	61	11
801693	Kanchrapara (M + OG)	WARD No.-0019	EB No.-016900	285	77	5
801693	Kanchrapara (M + OG)	WARD No.-0019	EB No.-017000	345	17	13
801693	Kanchrapara (M + OG)	WARD No.-0019	EB No.-017100	494	126	11
801693	Kanchrapara (M + OG)	WARD No.-0019	EB No.-017200	335	18	16
801693	Kanchrapara (M + OG)	WARD No.-0019	EB No.-017300	272	64	12
801693	Kanchrapara (M + OG)	WARD No.-0019	EB No.-017400	339	17	3
801693	Kanchrapara (M + OG)	WARD No.-0020	EB No.-017500	443	123	15
801693	Kanchrapara (M + OG)	WARD No.-0020	EB No.-017600	302	42	-
801693	Kanchrapara (M + OG)	WARD No.-0020	EB No.-017700	573	49	-
801693	Kanchrapara (M + OG)	WARD No.-0020	EB No.-017800	558	152	6
801693	Kanchrapara (M + OG)	WARD No.-0020	EB No.-017900	493	127	-

APPENDIX TO DISTRICT PRIMARY CENSUS ABSTRACT
TOTAL, SCHEDULED CASTES AND SCHEDULED TRIBES POPULATION - URBAN BLOCK WISE

Location Code	Name of Town	Name of Ward	Boundaries of Urban Block / EB Number	Total Population	Scheduled Castes Population	Scheduled Tribes Population
1	2	3	4	5	6	7
801693	Kanchrapara (M + OG)	WARD No.-0020	EB No.-018000	500	7	-
801693	Kanchrapara (M + OG)	WARD No.-0021	EB No.-018100	600	103	-
801693	Kanchrapara (M + OG)	WARD No.-0021	EB No.-018200	624	189	4
801693	Kanchrapara (M + OG)	WARD No.-0021	EB No.-018300	663	247	4
801693	Kanchrapara (M + OG)	WARD No.-0021	EB No.-018400	337	65	5
801693	Kanchrapara (M + OG)	WARD No.-0021	EB No.-018500	419	74	8
801693	Kanchrapara (M + OG)	WARD No.-0021	EB No.-018600	373	75	4
801693	Kanchrapara (M + OG)	WARD No.-0022	EB No.-018700	684	317	8
801693	Kanchrapara (M + OG)	WARD No.-0022	EB No.-018800	934	21	-
801693	Kanchrapara (M + OG)	WARD No.-0022	EB No.-018900	730	131	7
801693	Kanchrapara (M + OG)	WARD No.-0022	EB No.-019000	737	502	14
801693	Kanchrapara (M + OG)	WARD No.-0022	EB No.-019100	547	180	9
801693	Kanchrapara (M + OG)	WARD No.-0022	EB No.-019200	670	79	3
801693	Kanchrapara (M + OG)	WARD No.-0022	EB No.-019300	605	201	16
801693	Kanchrapara (M + OG)	WARD No.-0022	EB No.-019400	807	30	2
801693	Kanchrapara (M + OG)	WARD No.-0022	EB No.-019500	605	137	13
801693	Kanchrapara (M + OG)	WARD No.-0022	EB No.-019600	397	55	-
801693	Kanchrapara (M + OG)	WARD No.-0022	EB No.-019700	615	56	1
801693	Kanchrapara (M + OG)	WARD No.-0022	EB No.-019800	526	32	5
801693	Kanchrapara (M + OG)	WARD No.-0022	EB No.-019900	510	-	-
801693	Kanchrapara (M + OG)	WARD No.-0022	EB No.-020000	528	188	1
801693	Kanchrapara (M + OG)	WARD No.-0022	EB No.-020100	539	337	18
801693	Kanchrapara (M + OG)	WARD No.-0022	EB No.-020200	533	92	-
801693	Kanchrapara (M + OG)	WARD No.-0022	EB No.-020300	603	176	36
801693	Kanchrapara (M + OG)	WARD No.-0022	EB No.-020400	493	99	-
801693	Kanchrapara (M + OG)	WARD No.-0022	EB No.-020500	677	87	-
801693	Kanchrapara (M + OG)	WARD No.-0022	EB No.-020600	535	106	7
801693	Kanchrapara (M + OG)	WARD No.-0022	EB No.-020700	471	86	5
801693	Kanchrapara (M + OG)	WARD No.-0022	EB No.-020800	649	5	25
801693	Kanchrapara (M + OG)	WARD No.-0022	EB No.-020900	596	-	-
801693	Kanchrapara (M + OG)	WARD No.-0022	EB No.-021000	361	5	-
801693	Kanchrapara (M + OG)	WARD No.-0022	EB No.-021100	874	480	1
801693	Kanchrapara (M + OG)	WARD No.-0022	EB No.-021200	473	107	1
801693	Kanchrapara (M + OG)	WARD No.-0022	EB No.-021300	566	64	11
801693	Kanchrapara (M + OG)	WARD No.-0023	EB No.-021600	792	398	28
801693	Kanchrapara (M + OG)	WARD No.-0023	EB No.-021700	529	25	15
801693	Kanchrapara (M + OG)	WARD No.-0023	EB No.-021800	591	152	64
801693	Kanchrapara (M + OG)	WARD No.-0023	EB No.-021900	640	420	23
801693	Kanchrapara (M + OG)	WARD No.-0023	EB No.-022000	564	263	12
801693	Kanchrapara (M + OG)	WARD No.-0023	EB No.-022100	568	239	12
801693	Kanchrapara (M + OG)	WARD No.-0023	EB No.-022200	500	162	20
801693	Kanchrapara (M + OG)	WARD No.-0023	EB No.-022300	437	303	57
801693	Kanchrapara (M + OG)	WARD No.-0023	EB No.-022400	603	370	-
801693	Kanchrapara (M + OG)	WARD No.-0023	EB No.-022500	410	181	18

APPENDIX TO DISTRICT PRIMARY CENSUS ABSTRACT
TOTAL, SCHEDULED CASTES AND SCHEDULED TRIBES POPULATION - URBAN BLOCK WISE

Location Code	Name of Town	Name of Ward	Boundaries of Urban Block / EB Number	Total Population	Scheduled Castes Population	Scheduled Tribes Population
1	2	3	4	5	6	7
801693	Kanchrapara (M + OG)	WARD No.-0024	EB No.-022600	505	22	-
801693	Kanchrapara (M + OG)	WARD No.-0024	EB No.-022700	461	5	-
801693	Kanchrapara (M + OG)	WARD No.-0024	EB No.-022800	486	44	11
801693	Kanchrapara (M + OG)	WARD No.-0024	EB No.-022900	332	-	3
801693	Kanchrapara (M + OG)	WARD No.-0024	EB No.-023000	531	12	-
801693	Kanchrapara (M + OG)	WARD No.-0024	EB No.-023100	483	35	26
801693	Kanchrapara (M + OG)	WARD No.-0024	EB No.-023200	314	177	-
801693	Kanchrapara (M + OG)	WARD No.-0024	EB No.-023300	315	64	-
801693	Kanchrapara (M + OG)	WARD No.-0024	EB No.-023400	417	62	1
801693	Kanchrapara (M + OG)	WARD No.-0024	EB No.-023500	503	71	6
801693	Kanchrapara (M + OG)	WARD No.-0024	EB No.-023600	348	43	-
801693	Kanchrapara (M + OG)	WARD No.-0024	EB No.-023700	623	93	-
801693	Kanchrapara (M + OG)	WARD No.-0024	EB No.-023800	365	10	5
801693	Kanchrapara (M + OG)	WARD No.-0024	EB No.-023900	575	85	1
801693	Kanchrapara (M + OG)	WARD No.-0024	EB No.-024000	450	39	-
801693	Kanchrapara (M + OG)	WARD No.-0025	EB No.-024100	649	71	36
801693	Kanchrapara (M + OG)	WARD No.-0025	EB No.-024200	712	150	17
801693	Kanchrapara (M + OG)	WARD No.-0025	EB No.-024300	738	41	8
801693	Kanchrapara (M + OG)	WARD No.-0026	EB No.-024400	729	129	1
801693	Kanchrapara (M + OG)	WARD No.-0026	EB No.-024500	710	103	36
801693	Kanchrapara (M + OG)	WARD No.-0026	EB No.-024600	529	206	-
801693	Kanchrapara (M + OG)	WARD No.-0026	EB No.-024700	588	216	-
801693	Kanchrapara (M + OG)	WARD No.-0026	EB No.-024800	575	231	5
801693	Kanchrapara (M + OG)	WARD No.-0026	EB No.-024900	537	35	5
801693	Kanchrapara (M + OG)	WARD No.-0027	EB No.-025000	620	92	3
801693	Kanchrapara (M + OG)	WARD No.-0027	EB No.-025100	393	3	-
801693	Kanchrapara (M + OG)	WARD No.-0027	EB No.-0252 SUB-EB No.01	461	88	10
801693	Kanchrapara (M + OG)	WARD No.-0027	EB No.-0252 SUB-EB No.02	392	168	7
801693	Kanchrapara (M + OG)	WARD No.-0027	EB No.-025300	426	10	8
801693	Kanchrapara (M + OG)	WARD No.-0027	EB No.-025400	668	18	6
801693	Kanchrapara (M + OG)	WARD No.-0027	EB No.-025500	504	33	-
801694	Naihati (M)	WARD No.-0001	EB No.-020200	816	23	-
801694	Naihati (M)	WARD No.-0001	EB No.-0203 SUB-EB No.01	593	152	-
801694	Naihati (M)	WARD No.-0001	EB No.-0203 SUB-EB No.02	590	252	13
801694	Naihati (M)	WARD No.-0001	EB No.-020400	552	55	1
801694	Naihati (M)	WARD No.-0001	EB No.-020500	550	44	1
801694	Naihati (M)	WARD No.-0001	EB No.-020600	600	91	-
801694	Naihati (M)	WARD No.-0001	EB No.-020700	579	-	-
801694	Naihati (M)	WARD No.-0001	EB No.-020800	612	65	2
801694	Naihati (M)	WARD No.-0001	EB No.-020900	569	66	-
801694	Naihati (M)	WARD No.-0001	EB No.-021000	594	231	1
801694	Naihati (M)	WARD No.-0001	EB No.-021100	624	311	1
801694	Naihati (M)	WARD No.-0001	EB No.-021200	679	8	-
801694	Naihati (M)	WARD No.-0001	EB No.-021300	609	522	-

APPENDIX TO DISTRICT PRIMARY CENSUS ABSTRACT
TOTAL, SCHEDULED CASTES AND SCHEDULED TRIBES POPULATION - URBAN BLOCK WISE

Location Code	Name of Town	Name of Ward	Boundaries of Urban Block / EB Number	Total Population	Scheduled Castes Population	Scheduled Tribes Population
1	2	3	4	5	6	7
801694	Naihati (M)	WARD No.-0001	EB No.-021400	671	564	-
801694	Naihati (M)	WARD No.-0002	EB No.-019200	950	152	-
801694	Naihati (M)	WARD No.-0002	EB No.-019300	706	-	8
801694	Naihati (M)	WARD No.-0002	EB No.-0194 SUB-EB No.01	641	-	-
801694	Naihati (M)	WARD No.-0002	EB No.-0194 SUB-EB No.02	572	-	2
801694	Naihati (M)	WARD No.-0002	EB No.-019500	632	18	5
801694	Naihati (M)	WARD No.-0002	EB No.-019600	454	-	-
801694	Naihati (M)	WARD No.-0002	EB No.-019700	480	-	-
801694	Naihati (M)	WARD No.-0002	EB No.-019800	604	72	-
801694	Naihati (M)	WARD No.-0002	EB No.-019900	554	-	5
801694	Naihati (M)	WARD No.-0002	EB No.-020000	536	84	4
801694	Naihati (M)	WARD No.-0002	EB No.-020100	588	82	23
801694	Naihati (M)	WARD No.-0002	EB No.-035100	500	-	-
801694	Naihati (M)	WARD No.-0002	EB No.-035200	891	25	11
801694	Naihati (M)	WARD No.-0002	EB No.-035300	1034	225	-
801694	Naihati (M)	WARD No.-0003	EB No.-017800	733	1	-
801694	Naihati (M)	WARD No.-0003	EB No.-017900	736	-	-
801694	Naihati (M)	WARD No.-0003	EB No.-0180 SUB-EB No.01	625	-	-
801694	Naihati (M)	WARD No.-0003	EB No.-0180 SUB-EB No.02	557	8	-
801694	Naihati (M)	WARD No.-0003	EB No.-0181 SUB-EB No.01	610	27	5
801694	Naihati (M)	WARD No.-0003	EB No.-0181 SUB-EB No.02	536	-	-
801694	Naihati (M)	WARD No.-0003	EB No.-018200	694	-	-
801694	Naihati (M)	WARD No.-0003	EB No.-0183 SUB-EB No.01	640	-	-
801694	Naihati (M)	WARD No.-0003	EB No.-0183 SUB-EB No.02	618	2	-
801694	Naihati (M)	WARD No.-0003	EB No.-018400	770	7	-
801694	Naihati (M)	WARD No.-0003	EB No.-018500	633	13	-
801694	Naihati (M)	WARD No.-0003	EB No.-018600	646	144	-
801694	Naihati (M)	WARD No.-0003	EB No.-018700	568	65	2
801694	Naihati (M)	WARD No.-0003	EB No.-018800	732	393	47
801694	Naihati (M)	WARD No.-0003	EB No.-018900	926	88	3
801694	Naihati (M)	WARD No.-0003	EB No.-019000	561	113	1
801694	Naihati (M)	WARD No.-0003	EB No.-019100	656	127	10
801694	Naihati (M)	WARD No.-0003	EB No.-031200	836	159	2
801694	Naihati (M)	WARD No.-0003	EB No.-035600	523	-	-
801694	Naihati (M)	WARD No.-0004	EB No.-016800	677	37	8
801694	Naihati (M)	WARD No.-0004	EB No.-016900	437	76	-
801694	Naihati (M)	WARD No.-0004	EB No.-017000	1003	139	23
801694	Naihati (M)	WARD No.-0004	EB No.-017100	461	76	7
801694	Naihati (M)	WARD No.-0004	EB No.-017200	581	21	-
801694	Naihati (M)	WARD No.-0004	EB No.-017300	558	27	-
801694	Naihati (M)	WARD No.-0004	EB No.-017400	604	26	-
801694	Naihati (M)	WARD No.-0004	EB No.-017500	535	53	23
801694	Naihati (M)	WARD No.-0004	EB No.-017700	303	15	-
801694	Naihati (M)	WARD No.-0004	EB No.-036200	840	-	-

APPENDIX TO DISTRICT PRIMARY CENSUS ABSTRACT
TOTAL, SCHEDULED CASTES AND SCHEDULED TRIBES POPULATION - URBAN BLOCK WISE

Location Code	Name of Town	Name of Ward	Boundaries of Urban Block / EB Number	Total Population	Scheduled Castes Population	Scheduled Tribes Population
1	2	3	4	5	6	7
801694	Naihati (M)	WARD No.-0005	EB No.-015800	594	12	-
801694	Naihati (M)	WARD No.-0005	EB No.-015900	481	-	-
801694	Naihati (M)	WARD No.-0005	EB No.-016000	504	1	3
801694	Naihati (M)	WARD No.-0005	EB No.-016100	288	3	4
801694	Naihati (M)	WARD No.-0005	EB No.-016200	565	34	-
801694	Naihati (M)	WARD No.-0005	EB No.-016300	556	58	-
801694	Naihati (M)	WARD No.-0005	EB No.-016400	609	8	-
801694	Naihati (M)	WARD No.-0005	EB No.-016500	392	37	4
801694	Naihati (M)	WARD No.-0005	EB No.-016600	405	63	22
801694	Naihati (M)	WARD No.-0005	EB No.-016700	368	43	-
801694	Naihati (M)	WARD No.-0006	EB No.-015200	527	55	-
801694	Naihati (M)	WARD No.-0006	EB No.-015300	714	-	-
801694	Naihati (M)	WARD No.-0006	EB No.-015400	372	13	3
801694	Naihati (M)	WARD No.-0006	EB No.-015500	457	38	2
801694	Naihati (M)	WARD No.-0006	EB No.-015600	501	-	-
801694	Naihati (M)	WARD No.-0006	EB No.-015700	461	8	-
801694	Naihati (M)	WARD No.-0007	EB No.-014300	665	113	4
801694	Naihati (M)	WARD No.-0007	EB No.-014400	203	6	-
801694	Naihati (M)	WARD No.-0007	EB No.-014500	381	3	-
801694	Naihati (M)	WARD No.-0007	EB No.-014600	598	13	1
801694	Naihati (M)	WARD No.-0007	EB No.-014700	631	-	-
801694	Naihati (M)	WARD No.-0007	EB No.-014800	457	-	1
801694	Naihati (M)	WARD No.-0007	EB No.-014900	701	-	-
801694	Naihati (M)	WARD No.-0007	EB No.-015000	902	-	-
801694	Naihati (M)	WARD No.-0007	EB No.-015100	627	60	6
801694	Naihati (M)	WARD No.-0008	EB No.-013200	633	-	-
801694	Naihati (M)	WARD No.-0008	EB No.-013300	205	12	6
801694	Naihati (M)	WARD No.-0008	EB No.-013400	504	-	-
801694	Naihati (M)	WARD No.-0008	EB No.-013500	565	-	-
801694	Naihati (M)	WARD No.-0008	EB No.-013600	573	39	1
801694	Naihati (M)	WARD No.-0008	EB No.-013700	634	10	8
801694	Naihati (M)	WARD No.-0008	EB No.-013800	584	247	6
801694	Naihati (M)	WARD No.-0008	EB No.-0139 SUB-EB No.01	531	76	8
801694	Naihati (M)	WARD No.-0008	EB No.-0139 SUB-EB No.02	653	-	9
801694	Naihati (M)	WARD No.-0008	EB No.-014000	328	81	11
801694	Naihati (M)	WARD No.-0008	EB No.-0141 SUB-EB No.01	807	67	16
801694	Naihati (M)	WARD No.-0008	EB No.-0141 SUB-EB No.02	558	-	-
801694	Naihati (M)	WARD No.-0008	EB No.-014200	853	139	6
801694	Naihati (M)	WARD No.-0008	EB No.-035400	784	34	4
801694	Naihati (M)	WARD No.-0009	EB No.-012100	298	-	1
801694	Naihati (M)	WARD No.-0009	EB No.-012200	568	436	-
801694	Naihati (M)	WARD No.-0009	EB No.-012300	646	356	1
801694	Naihati (M)	WARD No.-0009	EB No.-012400	953	177	49
801694	Naihati (M)	WARD No.-0009	EB No.-012500	522	115	42

APPENDIX TO DISTRICT PRIMARY CENSUS ABSTRACT
TOTAL, SCHEDULED CASTES AND SCHEDULED TRIBES POPULATION - URBAN BLOCK WISE

Location Code	Name of Town	Name of Ward	Boundaries of Urban Block / EB Number	Total Population	Scheduled Castes Population	Scheduled Tribes Population
1	2	3	4	5	6	7
801694	Naihati (M)	WARD No.-0009	EB No.-012600	328	68	-
801694	Naihati (M)	WARD No.-0009	EB No.-012700	333	3	-
801694	Naihati (M)	WARD No.-0009	EB No.-012800	415	37	1
801694	Naihati (M)	WARD No.-0009	EB No.-012900	464	-	-
801694	Naihati (M)	WARD No.-0009	EB No.-013000	716	193	23
801694	Naihati (M)	WARD No.-0009	EB No.-013100	457	69	8
801694	Naihati (M)	WARD No.-0009	EB No.-017600	702	151	9
801694	Naihati (M)	WARD No.-0010	EB No.-011300	700	-	-
801694	Naihati (M)	WARD No.-0010	EB No.-0114 SUB-EB No.01	557	175	23
801694	Naihati (M)	WARD No.-0010	EB No.-0114 SUB-EB No.02	503	73	1
801694	Naihati (M)	WARD No.-0010	EB No.-0115 SUB-EB No.01	477	160	56
801694	Naihati (M)	WARD No.-0010	EB No.-0115 SUB-EB No.02	814	114	4
801694	Naihati (M)	WARD No.-0010	EB No.-011600	872	122	-
801694	Naihati (M)	WARD No.-0010	EB No.-011700	829	127	-
801694	Naihati (M)	WARD No.-0010	EB No.-0118 SUB-EB No.01	615	31	-
801694	Naihati (M)	WARD No.-0010	EB No.-0118 SUB-EB No.02	555	253	134
801694	Naihati (M)	WARD No.-0010	EB No.-011900	808	236	-
801694	Naihati (M)	WARD No.-0010	EB No.-012000	610	106	5
801694	Naihati (M)	WARD No.-0011	EB No.-0228 SUB-EB No.01	617	57	1
801694	Naihati (M)	WARD No.-0011	EB No.-0228 SUB-EB No.02	620	56	-
801694	Naihati (M)	WARD No.-0011	EB No.-022900	565	121	5
801694	Naihati (M)	WARD No.-0011	EB No.-0230 SUB-EB No.01	832	437	1
801694	Naihati (M)	WARD No.-0011	EB No.-0230 SUB-EB No.02	1097	43	-
801694	Naihati (M)	WARD No.-0011	EB No.-023200	887	103	-
801694	Naihati (M)	WARD No.-0011	EB No.-023400	480	17	4
801694	Naihati (M)	WARD No.-0011	EB No.-0359 SUB-EB No.01	674	136	-
801694	Naihati (M)	WARD No.-0011	EB No.-0359 SUB-EB No.02	846	-	-
801694	Naihati (M)	WARD No.-0011	EB No.-036000	563	31	-
801694	Naihati (M)	WARD No.-0012	EB No.-009200	910	484	9
801694	Naihati (M)	WARD No.-0012	EB No.-009300	662	152	6
801694	Naihati (M)	WARD No.-0012	EB No.-009400	484	49	1
801694	Naihati (M)	WARD No.-0012	EB No.-009500	491	133	-
801694	Naihati (M)	WARD No.-0012	EB No.-009600	668	88	3
801694	Naihati (M)	WARD No.-0012	EB No.-009700	400	17	3
801694	Naihati (M)	WARD No.-0012	EB No.-009800	527	90	6
801694	Naihati (M)	WARD No.-0012	EB No.-009900	619	26	-
801694	Naihati (M)	WARD No.-0012	EB No.-010000	517	87	2
801694	Naihati (M)	WARD No.-0012	EB No.-021500	511	80	-
801694	Naihati (M)	WARD No.-0013	EB No.-0101 SUB-EB No.01	621	31	-
801694	Naihati (M)	WARD No.-0013	EB No.-0101 SUB-EB No.02	557	30	-
801694	Naihati (M)	WARD No.-0013	EB No.-010300	612	-	-
801694	Naihati (M)	WARD No.-0013	EB No.-0104 SUB-EB No.01	614	71	-
801694	Naihati (M)	WARD No.-0013	EB No.-0104 SUB-EB No.02	604	-	-
801694	Naihati (M)	WARD No.-0013	EB No.-010500	689	-	-

APPENDIX TO DISTRICT PRIMARY CENSUS ABSTRACT
TOTAL, SCHEDULED CASTES AND SCHEDULED TRIBES POPULATION - URBAN BLOCK WISE

Location Code	Name of Town	Name of Ward	Boundaries of Urban Block / EB Number	Total Population	Scheduled Castes Population	Scheduled Tribes Population
1	2	3	4	5	6	7
801694	Naihati (M)	WARD No.-0013	EB No.-010600	608	-	-
801694	Naihati (M)	WARD No.-0013	EB No.-010700	603	-	-
801694	Naihati (M)	WARD No.-0013	EB No.-010800	521	-	-
801694	Naihati (M)	WARD No.-0013	EB No.-0355 SUB-EB No.01	667	-	-
801694	Naihati (M)	WARD No.-0013	EB No.-0355 SUB-EB No.02	640	-	-
801694	Naihati (M)	WARD No.-0014	EB No.-0109 SUB-EB No.01	699	-	17
801694	Naihati (M)	WARD No.-0014	EB No.-0109 SUB-EB No.02	612	135	-
801694	Naihati (M)	WARD No.-0014	EB No.-0110 SUB-EB No.01	665	-	-
801694	Naihati (M)	WARD No.-0014	EB No.-0110 SUB-EB No.02	421	92	4
801694	Naihati (M)	WARD No.-0014	EB No.-011100	1003	19	292
801694	Naihati (M)	WARD No.-0014	EB No.-011200	661	5	-
801694	Naihati (M)	WARD No.-0014	EB No.-0357 SUB-EB No.01	774	378	34
801694	Naihati (M)	WARD No.-0014	EB No.-0357 SUB-EB No.02	704	484	1
801694	Naihati (M)	WARD No.-0015	EB No.-006900	605	30	10
801694	Naihati (M)	WARD No.-0015	EB No.-007000	540	100	5
801694	Naihati (M)	WARD No.-0015	EB No.-007100	471	-	-
801694	Naihati (M)	WARD No.-0015	EB No.-007200	715	76	-
801694	Naihati (M)	WARD No.-0015	EB No.-007300	443	-	10
801694	Naihati (M)	WARD No.-0015	EB No.-007400	312	22	1
801694	Naihati (M)	WARD No.-0015	EB No.-007500	607	34	6
801694	Naihati (M)	WARD No.-0015	EB No.-007600	417	-	-
801694	Naihati (M)	WARD No.-0015	EB No.-007700	801	151	3
801694	Naihati (M)	WARD No.-0015	EB No.-007800	522	9	-
801694	Naihati (M)	WARD No.-0015	EB No.-007900	849	49	2
801694	Naihati (M)	WARD No.-0015	EB No.-008000	551	-	-
801694	Naihati (M)	WARD No.-0015	EB No.-008100	511	-	-
801694	Naihati (M)	WARD No.-0015	EB No.-008200	473	-	1
801694	Naihati (M)	WARD No.-0016	EB No.-008300	529	6	-
801694	Naihati (M)	WARD No.-0016	EB No.-008400	412	43	-
801694	Naihati (M)	WARD No.-0016	EB No.-008500	274	22	-
801694	Naihati (M)	WARD No.-0016	EB No.-008600	488	9	35
801694	Naihati (M)	WARD No.-0016	EB No.-008700	502	-	-
801694	Naihati (M)	WARD No.-0016	EB No.-008800	451	57	-
801694	Naihati (M)	WARD No.-0016	EB No.-008900	513	86	1
801694	Naihati (M)	WARD No.-0016	EB No.-009000	551	23	8
801694	Naihati (M)	WARD No.-0016	EB No.-0091 SUB-EB No.01	631	8	31
801694	Naihati (M)	WARD No.-0016	EB No.-0091 SUB-EB No.02	611	511	66
801694	Naihati (M)	WARD No.-0016	EB No.-010200	842	88	1
801694	Naihati (M)	WARD No.-0017	EB No.-005700	286	5	1
801694	Naihati (M)	WARD No.-0017	EB No.-005800	506	-	-
801694	Naihati (M)	WARD No.-0017	EB No.-005900	280	-	3
801694	Naihati (M)	WARD No.-0017	EB No.-006000	320	17	-
801694	Naihati (M)	WARD No.-0017	EB No.-006100	253	4	-
801694	Naihati (M)	WARD No.-0017	EB No.-006200	526	13	-

APPENDIX TO DISTRICT PRIMARY CENSUS ABSTRACT
TOTAL, SCHEDULED CASTES AND SCHEDULED TRIBES POPULATION - URBAN BLOCK WISE

Location Code	Name of Town	Name of Ward	Boundaries of Urban Block / EB Number	Total Population	Scheduled Castes Population	Scheduled Tribes Population
1	2	3	4	5	6	7
801694	Naihati (M)	WARD No.-0017	EB No.-006300	392	-	-
801694	Naihati (M)	WARD No.-0017	EB No.-006400	363	-	-
801694	Naihati (M)	WARD No.-0017	EB No.-006500	302	3	-
801694	Naihati (M)	WARD No.-0017	EB No.-006600	250	12	6
801694	Naihati (M)	WARD No.-0017	EB No.-006700	660	10	39
801694	Naihati (M)	WARD No.-0017	EB No.-006800	515	4	-
801694	Naihati (M)	WARD No.-0018	EB No.-004700	429	-	-
801694	Naihati (M)	WARD No.-0018	EB No.-004800	317	38	3
801694	Naihati (M)	WARD No.-0018	EB No.-004900	683	3	-
801694	Naihati (M)	WARD No.-0018	EB No.-005000	623	28	-
801694	Naihati (M)	WARD No.-0018	EB No.-005100	561	9	56
801694	Naihati (M)	WARD No.-0018	EB No.-005200	369	28	-
801694	Naihati (M)	WARD No.-0018	EB No.-005300	427	39	-
801694	Naihati (M)	WARD No.-0018	EB No.-005400	755	9	-
801694	Naihati (M)	WARD No.-0018	EB No.-005500	275	-	-
801694	Naihati (M)	WARD No.-0018	EB No.-005600	400	-	-
801694	Naihati (M)	WARD No.-0019	EB No.-023100	771	42	1
801694	Naihati (M)	WARD No.-0019	EB No.-023300	683	152	9
801694	Naihati (M)	WARD No.-0019	EB No.-023500	600	-	-
801694	Naihati (M)	WARD No.-0019	EB No.-023600	824	113	7
801694	Naihati (M)	WARD No.-0019	EB No.-0237 SUB-EB No.01	599	85	-
801694	Naihati (M)	WARD No.-0019	EB No.-0237 SUB-EB No.02	600	70	12
801694	Naihati (M)	WARD No.-0019	EB No.-026800	512	7	-
801694	Naihati (M)	WARD No.-0019	EB No.-035800	564	-	7
801694	Naihati (M)	WARD No.-0020	EB No.-024600	587	80	-
801694	Naihati (M)	WARD No.-0020	EB No.-025200	579	67	10
801694	Naihati (M)	WARD No.-0020	EB No.-025300	600	-	-
801694	Naihati (M)	WARD No.-0020	EB No.-025400	611	-	-
801694	Naihati (M)	WARD No.-0020	EB No.-025500	624	54	-
801694	Naihati (M)	WARD No.-0020	EB No.-025600	618	43	1
801694	Naihati (M)	WARD No.-0020	EB No.-025700	600	30	-
801694	Naihati (M)	WARD No.-0020	EB No.-025800	484	9	-
801694	Naihati (M)	WARD No.-0020	EB No.-025900	583	13	-
801694	Naihati (M)	WARD No.-0020	EB No.-026000	453	49	-
801694	Naihati (M)	WARD No.-0020	EB No.-026100	357	-	-
801694	Naihati (M)	WARD No.-0020	EB No.-026200	506	287	3
801694	Naihati (M)	WARD No.-0020	EB No.-026300	676	61	-
801694	Naihati (M)	WARD No.-0020	EB No.-0264 SUB-EB No.01	616	42	1
801694	Naihati (M)	WARD No.-0020	EB No.-0264 SUB-EB No.02	600	50	-
801694	Naihati (M)	WARD No.-0020	EB No.-026500	271	-	-
801694	Naihati (M)	WARD No.-0020	EB No.-026600	144	40	-
801694	Naihati (M)	WARD No.-0020	EB No.-026700	553	-	-
801694	Naihati (M)	WARD No.-0021	EB No.-023800	688	71	-
801694	Naihati (M)	WARD No.-0021	EB No.-023900	626	21	-

APPENDIX TO DISTRICT PRIMARY CENSUS ABSTRACT
TOTAL, SCHEDULED CASTES AND SCHEDULED TRIBES POPULATION - URBAN BLOCK WISE

Location Code	Name of Town	Name of Ward	Boundaries of Urban Block / EB Number	Total Population	Scheduled Castes Population	Scheduled Tribes Population
1	2	3	4	5	6	7
801694	Naihati (M)	WARD No.-0021	EB No.-024000	656	48	1
801694	Naihati (M)	WARD No.-0021	EB No.-024100	783	59	1
801694	Naihati (M)	WARD No.-0021	EB No.-024200	642	38	-
801694	Naihati (M)	WARD No.-0021	EB No.-024300	686	71	-
801694	Naihati (M)	WARD No.-0021	EB No.-024400	274	-	-
801694	Naihati (M)	WARD No.-0021	EB No.-024500	588	105	-
801694	Naihati (M)	WARD No.-0021	EB No.-024700	382	99	-
801694	Naihati (M)	WARD No.-0021	EB No.-024800	469	186	2
801694	Naihati (M)	WARD No.-0021	EB No.-024900	388	132	6
801694	Naihati (M)	WARD No.-0021	EB No.-025000	921	326	36
801694	Naihati (M)	WARD No.-0021	EB No.-025100	634	1	-
801694	Naihati (M)	WARD No.-0022	EB No.-028000	639	1	3
801694	Naihati (M)	WARD No.-0022	EB No.-028100	629	-	-
801694	Naihati (M)	WARD No.-0022	EB No.-028200	623	58	24
801694	Naihati (M)	WARD No.-0022	EB No.-028600	556	290	1
801694	Naihati (M)	WARD No.-0022	EB No.-028700	575	285	-
801694	Naihati (M)	WARD No.-0022	EB No.-028800	578	111	15
801694	Naihati (M)	WARD No.-0023	EB No.-0269 SUB-EB No.01	723	-	-
801694	Naihati (M)	WARD No.-0023	EB No.-0269 SUB-EB No.02	607	212	20
801694	Naihati (M)	WARD No.-0023	EB No.-027000	845	26	-
801694	Naihati (M)	WARD No.-0023	EB No.-027100	749	59	1
801694	Naihati (M)	WARD No.-0023	EB No.-027200	782	11	-
801694	Naihati (M)	WARD No.-0023	EB No.-0273 SUB-EB No.01	711	16	1
801694	Naihati (M)	WARD No.-0023	EB No.-0273 SUB-EB No.02	589	36	-
801694	Naihati (M)	WARD No.-0023	EB No.-027400	640	7	-
801694	Naihati (M)	WARD No.-0023	EB No.-027500	787	2	1
801694	Naihati (M)	WARD No.-0023	EB No.-027600	656	1	4
801694	Naihati (M)	WARD No.-0023	EB No.-027700	455	6	-
801694	Naihati (M)	WARD No.-0023	EB No.-027800	636	25	-
801694	Naihati (M)	WARD No.-0023	EB No.-027900	551	7	-
801694	Naihati (M)	WARD No.-0023	EB No.-028300	468	4	-
801694	Naihati (M)	WARD No.-0023	EB No.-028400	722	56	2
801694	Naihati (M)	WARD No.-0023	EB No.-028500	950	171	9
801694	Naihati (M)	WARD No.-0024	EB No.-028900	313	16	7
801694	Naihati (M)	WARD No.-0024	EB No.-029000	509	9	6
801694	Naihati (M)	WARD No.-0024	EB No.-029100	336	17	-
801694	Naihati (M)	WARD No.-0024	EB No.-029200	357	44	-
801694	Naihati (M)	WARD No.-0024	EB No.-029300	436	20	-
801694	Naihati (M)	WARD No.-0024	EB No.-029400	605	31	12
801694	Naihati (M)	WARD No.-0024	EB No.-029500	479	29	1
801694	Naihati (M)	WARD No.-0024	EB No.-029600	455	7	-
801694	Naihati (M)	WARD No.-0024	EB No.-029700	795	179	12
801694	Naihati (M)	WARD No.-0024	EB No.-029800	513	193	2
801694	Naihati (M)	WARD No.-0024	EB No.-029900	710	32	8

APPENDIX TO DISTRICT PRIMARY CENSUS ABSTRACT
TOTAL, SCHEDULED CASTES AND SCHEDULED TRIBES POPULATION - URBAN BLOCK WISE

Location Code	Name of Town	Name of Ward	Boundaries of Urban Block / EB Number	Total Population	Scheduled Castes Population	Scheduled Tribes Population
1	2	3	4	5	6	7
801694	Naihati (M)	WARD No.-0024	EB No.-030000	602	231	8
801694	Naihati (M)	WARD No.-0024	EB No.-030100	317	220	2
801694	Naihati (M)	WARD No.-0024	EB No.-030200	312	21	-
801694	Naihati (M)	WARD No.-0024	EB No.-030300	303	162	-
801694	Naihati (M)	WARD No.-0024	EB No.-030400	355	261	-
801694	Naihati (M)	WARD No.-0024	EB No.-030500	825	146	-
801694	Naihati (M)	WARD No.-0024	EB No.-030600	446	308	-
801694	Naihati (M)	WARD No.-0024	EB No.-030700	553	271	-
801694	Naihati (M)	WARD No.-0024	EB No.-030800	501	8	-
801694	Naihati (M)	WARD No.-0024	EB No.-030900	695	35	7
801694	Naihati (M)	WARD No.-0024	EB No.-031000	677	25	-
801694	Naihati (M)	WARD No.-0024	EB No.-031100	547	201	6
801694	Naihati (M)	WARD No.-0024	EB No.-031300	539	23	2
801694	Naihati (M)	WARD No.-0025	EB No.-031400	481	347	7
801694	Naihati (M)	WARD No.-0025	EB No.-031500	610	98	-
801694	Naihati (M)	WARD No.-0025	EB No.-031600	436	23	-
801694	Naihati (M)	WARD No.-0025	EB No.-031700	506	8	-
801694	Naihati (M)	WARD No.-0025	EB No.-031800	495	37	-
801694	Naihati (M)	WARD No.-0025	EB No.-031900	333	11	-
801694	Naihati (M)	WARD No.-0025	EB No.-032000	300	18	-
801694	Naihati (M)	WARD No.-0025	EB No.-032100	466	10	7
801694	Naihati (M)	WARD No.-0025	EB No.-032200	270	-	-
801694	Naihati (M)	WARD No.-0025	EB No.-032300	304	8	-
801694	Naihati (M)	WARD No.-0025	EB No.-032400	473	5	3
801694	Naihati (M)	WARD No.-0025	EB No.-032500	542	69	1
801694	Naihati (M)	WARD No.-0025	EB No.-032600	774	93	-
801694	Naihati (M)	WARD No.-0025	EB No.-032700	352	45	-
801694	Naihati (M)	WARD No.-0025	EB No.-032800	380	23	-
801694	Naihati (M)	WARD No.-0025	EB No.-032900	636	91	4
801694	Naihati (M)	WARD No.-0025	EB No.-033000	536	-	-
801694	Naihati (M)	WARD No.-0025	EB No.-033100	571	36	11
801694	Naihati (M)	WARD No.-0025	EB No.-033200	706	8	-
801694	Naihati (M)	WARD No.-0025	EB No.-033300	547	215	6
801694	Naihati (M)	WARD No.-0026	EB No.-021600	522	67	15
801694	Naihati (M)	WARD No.-0026	EB No.-021700	517	20	-
801694	Naihati (M)	WARD No.-0026	EB No.-021800	382	16	3
801694	Naihati (M)	WARD No.-0026	EB No.-021900	589	61	13
801694	Naihati (M)	WARD No.-0026	EB No.-022000	501	32	12
801694	Naihati (M)	WARD No.-0026	EB No.-022100	401	17	-
801694	Naihati (M)	WARD No.-0026	EB No.-022200	476	-	-
801694	Naihati (M)	WARD No.-0026	EB No.-022300	539	7	5
801694	Naihati (M)	WARD No.-0026	EB No.-022400	451	55	-
801694	Naihati (M)	WARD No.-0026	EB No.-022500	602	42	-
801694	Naihati (M)	WARD No.-0026	EB No.-022600	308	-	-

APPENDIX TO DISTRICT PRIMARY CENSUS ABSTRACT
TOTAL, SCHEDULED CASTES AND SCHEDULED TRIBES POPULATION - URBAN BLOCK WISE

Location Code	Name of Town	Name of Ward	Boundaries of Urban Block / EB Number	Total Population	Scheduled Castes Population	Scheduled Tribes Population
1	2	3	4	5	6	7
801694	Naihati (M)	WARD No.-0026	EB No.-022700	486	36	1
801694	Naihati (M)	WARD No.-0026	EB No.-033400	812	-	2
801694	Naihati (M)	WARD No.-0026	EB No.-033500	504	93	2
801694	Naihati (M)	WARD No.-0026	EB No.-033600	605	-	-
801694	Naihati (M)	WARD No.-0026	EB No.-033700	664	139	2
801694	Naihati (M)	WARD No.-0026	EB No.-033800	565	-	-
801694	Naihati (M)	WARD No.-0026	EB No.-033900	524	24	-
801694	Naihati (M)	WARD No.-0026	EB No.-034000	549	26	-
801694	Naihati (M)	WARD No.-0026	EB No.-034100	592	194	101
801694	Naihati (M)	WARD No.-0026	EB No.-034200	509	271	-
801694	Naihati (M)	WARD No.-0027	EB No.-034300	562	100	5
801694	Naihati (M)	WARD No.-0027	EB No.-034400	237	-	-
801694	Naihati (M)	WARD No.-0027	EB No.-034500	666	16	5
801694	Naihati (M)	WARD No.-0027	EB No.-0346 SUB-EB No.01	510	53	-
801694	Naihati (M)	WARD No.-0027	EB No.-0346 SUB-EB No.02	507	85	1
801694	Naihati (M)	WARD No.-0027	EB No.-034700	605	-	-
801694	Naihati (M)	WARD No.-0027	EB No.-034800	452	95	12
801694	Naihati (M)	WARD No.-0027	EB No.-034900	566	114	-
801694	Naihati (M)	WARD No.-0027	EB No.-0350 SUB-EB No.01	810	64	6
801694	Naihati (M)	WARD No.-0027	EB No.-0350 SUB-EB No.02	854	15	-
801694	Naihati (M)	WARD No.-0027	EB No.-0350 SUB-EB No.03	808	25	-
801694	Naihati (M)	WARD No.-0027	EB No.-036100	515	101	-
801694	Naihati (M)	WARD No.-0028	EB No.-001600	638	21	17
801694	Naihati (M)	WARD No.-0028	EB No.-003400	402	-	-
801694	Naihati (M)	WARD No.-0028	EB No.-003500	400	25	4
801694	Naihati (M)	WARD No.-0028	EB No.-003600	511	64	3
801694	Naihati (M)	WARD No.-0028	EB No.-003700	327	-	-
801694	Naihati (M)	WARD No.-0028	EB No.-003800	208	-	-
801694	Naihati (M)	WARD No.-0028	EB No.-003900	205	-	-
801694	Naihati (M)	WARD No.-0028	EB No.-004000	250	-	-
801694	Naihati (M)	WARD No.-0028	EB No.-004100	254	-	-
801694	Naihati (M)	WARD No.-0028	EB No.-004200	302	-	-
801694	Naihati (M)	WARD No.-0028	EB No.-004300	225	-	-
801694	Naihati (M)	WARD No.-0028	EB No.-004400	325	-	-
801694	Naihati (M)	WARD No.-0028	EB No.-004500	208	-	-
801694	Naihati (M)	WARD No.-0028	EB No.-004600	501	332	21
801694	Naihati (M)	WARD No.-0029	EB No.-002300	576	11	-
801694	Naihati (M)	WARD No.-0029	EB No.-002400	469	-	-
801694	Naihati (M)	WARD No.-0029	EB No.-002500	401	6	1
801694	Naihati (M)	WARD No.-0029	EB No.-002600	624	33	67
801694	Naihati (M)	WARD No.-0029	EB No.-002700	678	18	7
801694	Naihati (M)	WARD No.-0029	EB No.-002800	394	8	6
801694	Naihati (M)	WARD No.-0029	EB No.-002900	532	-	-
801694	Naihati (M)	WARD No.-0029	EB No.-003000	419	-	-

APPENDIX TO DISTRICT PRIMARY CENSUS ABSTRACT
TOTAL, SCHEDULED CASTES AND SCHEDULED TRIBES POPULATION - URBAN BLOCK WISE

Location Code	Name of Town	Name of Ward	Boundaries of Urban Block / EB Number	Total Population	Scheduled Castes Population	Scheduled Tribes Population
1	2	3	4	5	6	7
801694	Naihati (M)	WARD No.-0029	EB No.-003100	385	44	1
801694	Naihati (M)	WARD No.-0029	EB No.-003200	545	7	-
801694	Naihati (M)	WARD No.-0029	EB No.-003300	469	8	3
801694	Naihati (M)	WARD No.-0030	EB No.-001300	610	431	-
801694	Naihati (M)	WARD No.-0030	EB No.-001400	414	196	2
801694	Naihati (M)	WARD No.-0030	EB No.-001500	624	51	-
801694	Naihati (M)	WARD No.-0030	EB No.-001700	446	22	-
801694	Naihati (M)	WARD No.-0030	EB No.-001800	405	-	-
801694	Naihati (M)	WARD No.-0030	EB No.-001900	307	-	-
801694	Naihati (M)	WARD No.-0030	EB No.-002000	324	51	1
801694	Naihati (M)	WARD No.-0030	EB No.-002100	457	-	-
801694	Naihati (M)	WARD No.-0030	EB No.-002200	507	1	-
801694	Naihati (M)	WARD No.-0031	EB No.-000100	615	4	-
801694	Naihati (M)	WARD No.-0031	EB No.-000200	400	116	-
801694	Naihati (M)	WARD No.-0031	EB No.-000300	613	22	11
801694	Naihati (M)	WARD No.-0031	EB No.-000400	490	29	-
801694	Naihati (M)	WARD No.-0031	EB No.-0005 SUB-EB No.01	592	196	1
801694	Naihati (M)	WARD No.-0031	EB No.-0005 SUB-EB No.02	577	24	-
801694	Naihati (M)	WARD No.-0031	EB No.-000600	577	9	-
801694	Naihati (M)	WARD No.-0031	EB No.-000700	622	24	-
801694	Naihati (M)	WARD No.-0031	EB No.-000800	457	3	-
801694	Naihati (M)	WARD No.-0031	EB No.-000900	505	103	-
801694	Naihati (M)	WARD No.-0031	EB No.-001000	537	-	-
801694	Naihati (M)	WARD No.-0031	EB No.-001100	502	-	-
801694	Naihati (M)	WARD No.-0031	EB No.-001200	510	112	27
801695	Bhatpara (M + OG)	WARD No.-0001	EB No.-000800	462	3	3
801695	Bhatpara (M + OG)	WARD No.-0001	EB No.-000900	570	2	-
801695	Bhatpara (M + OG)	WARD No.-0001	EB No.-001000	450	3	-
801695	Bhatpara (M + OG)	WARD No.-0001	EB No.-001100	697	12	3
801695	Bhatpara (M + OG)	WARD No.-0001	EB No.-001200	633	45	1
801695	Bhatpara (M + OG)	WARD No.-0001	EB No.-001300	585	11	-
801695	Bhatpara (M + OG)	WARD No.-0001	EB No.-001400	507	13	11
801695	Bhatpara (M + OG)	WARD No.-0002	EB No.-000100	518	-	-
801695	Bhatpara (M + OG)	WARD No.-0002	EB No.-000200	669	-	-
801695	Bhatpara (M + OG)	WARD No.-0002	EB No.-000300	662	1	-
801695	Bhatpara (M + OG)	WARD No.-0002	EB No.-000400	527	27	2
801695	Bhatpara (M + OG)	WARD No.-0002	EB No.-000500	422	44	2
801695	Bhatpara (M + OG)	WARD No.-0002	EB No.-000600	491	6	-
801695	Bhatpara (M + OG)	WARD No.-0002	EB No.-000700	492	4	-
801695	Bhatpara (M + OG)	WARD No.-0003	EB No.-011500	546	2	-
801695	Bhatpara (M + OG)	WARD No.-0003	EB No.-011600	542	-	-
801695	Bhatpara (M + OG)	WARD No.-0003	EB No.-011700	521	7	5
801695	Bhatpara (M + OG)	WARD No.-0003	EB No.-011800	456	-	-
801695	Bhatpara (M + OG)	WARD No.-0003	EB No.-011900	601	104	3

APPENDIX TO DISTRICT PRIMARY CENSUS ABSTRACT
TOTAL, SCHEDULED CASTES AND SCHEDULED TRIBES POPULATION - URBAN BLOCK WISE

Location Code	Name of Town	Name of Ward	Boundaries of Urban Block / EB Number	Total Population	Scheduled Castes Population	Scheduled Tribes Population
1	2	3	4	5	6	7
801695	Bhatpara (M + OG)	WARD No.-0003	EB No.-012000	546	71	6
801695	Bhatpara (M + OG)	WARD No.-0004	EB No.-001500	625	1	-
801695	Bhatpara (M + OG)	WARD No.-0004	EB No.-001600	568	-	-
801695	Bhatpara (M + OG)	WARD No.-0004	EB No.-001700	684	17	1
801695	Bhatpara (M + OG)	WARD No.-0004	EB No.-001800	602	2	8
801695	Bhatpara (M + OG)	WARD No.-0004	EB No.-001900	541	3	-
801695	Bhatpara (M + OG)	WARD No.-0005	EB No.-010600	335	2	4
801695	Bhatpara (M + OG)	WARD No.-0005	EB No.-010700	382	-	-
801695	Bhatpara (M + OG)	WARD No.-0005	EB No.-010800	706	12	6
801695	Bhatpara (M + OG)	WARD No.-0005	EB No.-010900	430	-	-
801695	Bhatpara (M + OG)	WARD No.-0005	EB No.-011000	489	-	-
801695	Bhatpara (M + OG)	WARD No.-0005	EB No.-011100	559	-	-
801695	Bhatpara (M + OG)	WARD No.-0005	EB No.-011200	551	-	-
801695	Bhatpara (M + OG)	WARD No.-0005	EB No.-011300	558	8	-
801695	Bhatpara (M + OG)	WARD No.-0005	EB No.-011400	555	6	1
801695	Bhatpara (M + OG)	WARD No.-0006	EB No.-002000	554	-	-
801695	Bhatpara (M + OG)	WARD No.-0006	EB No.-002100	586	46	1
801695	Bhatpara (M + OG)	WARD No.-0006	EB No.-002200	720	36	-
801695	Bhatpara (M + OG)	WARD No.-0006	EB No.-002300	636	-	-
801695	Bhatpara (M + OG)	WARD No.-0006	EB No.-002400	529	12	-
801695	Bhatpara (M + OG)	WARD No.-0006	EB No.-002500	582	-	5
801695	Bhatpara (M + OG)	WARD No.-0006	EB No.-002600	503	108	35
801695	Bhatpara (M + OG)	WARD No.-0006	EB No.-002700	641	15	13
801695	Bhatpara (M + OG)	WARD No.-0006	EB No.-002800	668	12	-
801695	Bhatpara (M + OG)	WARD No.-0006	EB No.-002900	589	265	34
801695	Bhatpara (M + OG)	WARD No.-0006	EB No.-003000	757	9	-
801695	Bhatpara (M + OG)	WARD No.-0006	EB No.-003100	797	99	-
801695	Bhatpara (M + OG)	WARD No.-0006	EB No.-003200	674	107	4
801695	Bhatpara (M + OG)	WARD No.-0006	EB No.-003500	771	15	10
801695	Bhatpara (M + OG)	WARD No.-0006	EB No.-003600	510	74	-
801695	Bhatpara (M + OG)	WARD No.-0006	EB No.-003700	626	40	-
801695	Bhatpara (M + OG)	WARD No.-0006	EB No.-003800	495	15	5
801695	Bhatpara (M + OG)	WARD No.-0006	EB No.-003900	602	111	15
801695	Bhatpara (M + OG)	WARD No.-0006	EB No.-004000	314	11	60
801695	Bhatpara (M + OG)	WARD No.-0006	EB No.-019700	368	1	-
801695	Bhatpara (M + OG)	WARD No.-0006	EB No.-027600	512	274	30
801695	Bhatpara (M + OG)	WARD No.-0006	EB No.-030300	252	74	-
801695	Bhatpara (M + OG)	WARD No.-0007	EB No.-008800	550	9	-
801695	Bhatpara (M + OG)	WARD No.-0007	EB No.-008900	646	-	4
801695	Bhatpara (M + OG)	WARD No.-0007	EB No.-009000	968	-	8
801695	Bhatpara (M + OG)	WARD No.-0007	EB No.-009100	603	-	-
801695	Bhatpara (M + OG)	WARD No.-0007	EB No.-009200	608	-	-
801695	Bhatpara (M + OG)	WARD No.-0007	EB No.-009300	556	-	4
801695	Bhatpara (M + OG)	WARD No.-0007	EB No.-009400	367	-	1

APPENDIX TO DISTRICT PRIMARY CENSUS ABSTRACT
TOTAL, SCHEDULED CASTES AND SCHEDULED TRIBES POPULATION - URBAN BLOCK WISE

Location Code	Name of Town	Name of Ward	Boundaries of Urban Block / EB Number	Total Population	Scheduled Castes Population	Scheduled Tribes Population
1	2	3	4	5	6	7
801695	Bhatpara (M + OG)	WARD No.-0007	EB No.-009500	545	-	-
801695	Bhatpara (M + OG)	WARD No.-0007	EB No.-009600	410	-	-
801695	Bhatpara (M + OG)	WARD No.-0007	EB No.-009700	666	-	-
801695	Bhatpara (M + OG)	WARD No.-0007	EB No.-009800	661	16	-
801695	Bhatpara (M + OG)	WARD No.-0007	EB No.-009900	513	8	-
801695	Bhatpara (M + OG)	WARD No.-0007	EB No.-010000	412	93	-
801695	Bhatpara (M + OG)	WARD No.-0007	EB No.-010100	465	-	1
801695	Bhatpara (M + OG)	WARD No.-0007	EB No.-010200	623	83	6
801695	Bhatpara (M + OG)	WARD No.-0007	EB No.-010300	494	-	-
801695	Bhatpara (M + OG)	WARD No.-0007	EB No.-010400	623	-	-
801695	Bhatpara (M + OG)	WARD No.-0007	EB No.-010500	741	-	-
801695	Bhatpara (M + OG)	WARD No.-0007	EB No.-030900	844	59	15
801695	Bhatpara (M + OG)	WARD No.-0007	EB No.-035400	619	16	6
801695	Bhatpara (M + OG)	WARD No.-0008	EB No.-012100	510	67	-
801695	Bhatpara (M + OG)	WARD No.-0008	EB No.-012200	701	66	-
801695	Bhatpara (M + OG)	WARD No.-0008	EB No.-012300	593	24	6
801695	Bhatpara (M + OG)	WARD No.-0008	EB No.-012400	396	25	-
801695	Bhatpara (M + OG)	WARD No.-0008	EB No.-012500	379	8	-
801695	Bhatpara (M + OG)	WARD No.-0008	EB No.-012600	612	-	-
801695	Bhatpara (M + OG)	WARD No.-0008	EB No.-012700	545	38	-
801695	Bhatpara (M + OG)	WARD No.-0008	EB No.-012800	606	59	3
801695	Bhatpara (M + OG)	WARD No.-0008	EB No.-012900	540	-	-
801695	Bhatpara (M + OG)	WARD No.-0008	EB No.-013000	596	-	-
801695	Bhatpara (M + OG)	WARD No.-0008	EB No.-013100	822	68	-
801695	Bhatpara (M + OG)	WARD No.-0008	EB No.-013200	548	26	-
801695	Bhatpara (M + OG)	WARD No.-0008	EB No.-013300	568	-	-
801695	Bhatpara (M + OG)	WARD No.-0008	EB No.-013400	633	70	13
801695	Bhatpara (M + OG)	WARD No.-0008	EB No.-013500	618	-	-
801695	Bhatpara (M + OG)	WARD No.-0008	EB No.-013600	613	-	-
801695	Bhatpara (M + OG)	WARD No.-0008	EB No.-013700	605	8	-
801695	Bhatpara (M + OG)	WARD No.-0008	EB No.-013800	432	-	-
801695	Bhatpara (M + OG)	WARD No.-0008	EB No.-013900	610	-	-
801695	Bhatpara (M + OG)	WARD No.-0008	EB No.-014000	834	334	5
801695	Bhatpara (M + OG)	WARD No.-0008	EB No.-014100	522	42	12
801695	Bhatpara (M + OG)	WARD No.-0008	EB No.-014200	559	29	2
801695	Bhatpara (M + OG)	WARD No.-0008	EB No.-014300	600	116	-
801695	Bhatpara (M + OG)	WARD No.-0008	EB No.-014400	523	148	-
801695	Bhatpara (M + OG)	WARD No.-0008	EB No.-014500	379	26	8
801695	Bhatpara (M + OG)	WARD No.-0008	EB No.-014600	493	71	-
801695	Bhatpara (M + OG)	WARD No.-0008	EB No.-014700	378	50	-
801695	Bhatpara (M + OG)	WARD No.-0008	EB No.-014800	331	88	1
801695	Bhatpara (M + OG)	WARD No.-0008	EB No.-014900	464	14	-
801695	Bhatpara (M + OG)	WARD No.-0008	EB No.-015000	343	273	-
801695	Bhatpara (M + OG)	WARD No.-0008	EB No.-015100	613	-	-

APPENDIX TO DISTRICT PRIMARY CENSUS ABSTRACT
TOTAL, SCHEDULED CASTES AND SCHEDULED TRIBES POPULATION - URBAN BLOCK WISE

Location Code	Name of Town	Name of Ward	Boundaries of Urban Block / EB Number	Total Population	Scheduled Castes Population	Scheduled Tribes Population
1	2	3	4	5	6	7
801695	Bhatpara (M + OG)	WARD No.-0008	EB No.-015200	804	-	-
801695	Bhatpara (M + OG)	WARD No.-0008	EB No.-015300	601	-	-
801695	Bhatpara (M + OG)	WARD No.-0008	EB No.-015400	381	20	-
801695	Bhatpara (M + OG)	WARD No.-0008	EB No.-0155 SUB-EB No.01	588	-	-
801695	Bhatpara (M + OG)	WARD No.-0008	EB No.-0155 SUB-EB No.02	541	-	-
801695	Bhatpara (M + OG)	WARD No.-0008	EB No.-015600	443	-	7
801695	Bhatpara (M + OG)	WARD No.-0008	EB No.-015700	408	31	-
801695	Bhatpara (M + OG)	WARD No.-0008	EB No.-015800	526	-	-
801695	Bhatpara (M + OG)	WARD No.-0008	EB No.-015900	594	-	-
801695	Bhatpara (M + OG)	WARD No.-0008	EB No.-016000	808	-	-
801695	Bhatpara (M + OG)	WARD No.-0008	EB No.-016100	639	68	-
801695	Bhatpara (M + OG)	WARD No.-0008	EB No.-016200	386	-	-
801695	Bhatpara (M + OG)	WARD No.-0008	EB No.-016300	655	21	-
801695	Bhatpara (M + OG)	WARD No.-0008	EB No.-016400	858	2	1
801695	Bhatpara (M + OG)	WARD No.-0008	EB No.-016500	505	93	-
801695	Bhatpara (M + OG)	WARD No.-0008	EB No.-019300	497	-	-
801695	Bhatpara (M + OG)	WARD No.-0008	EB No.-370300	206	4	-
801695	Bhatpara (M + OG)	WARD No.-0009	EB No.-016600	691	-	-
801695	Bhatpara (M + OG)	WARD No.-0009	EB No.-016700	572	57	1
801695	Bhatpara (M + OG)	WARD No.-0009	EB No.-016800	640	9	-
801695	Bhatpara (M + OG)	WARD No.-0009	EB No.-016900	304	-	-
801695	Bhatpara (M + OG)	WARD No.-0009	EB No.-017000	429	32	-
801695	Bhatpara (M + OG)	WARD No.-0009	EB No.-017100	402	25	1
801695	Bhatpara (M + OG)	WARD No.-0009	EB No.-017200	453	38	3
801695	Bhatpara (M + OG)	WARD No.-0009	EB No.-017300	547	10	71
801695	Bhatpara (M + OG)	WARD No.-0009	EB No.-017400	574	-	-
801695	Bhatpara (M + OG)	WARD No.-0009	EB No.-017600	428	28	-
801695	Bhatpara (M + OG)	WARD No.-0009	EB No.-017700	469	-	12
801695	Bhatpara (M + OG)	WARD No.-0009	EB No.-017800	540	65	-
801695	Bhatpara (M + OG)	WARD No.-0009	EB No.-017900	716	114	5
801695	Bhatpara (M + OG)	WARD No.-0009	EB No.-018000	436	53	-
801695	Bhatpara (M + OG)	WARD No.-0009	EB No.-018100	471	47	-
801695	Bhatpara (M + OG)	WARD No.-0009	EB No.-018200	261	-	-
801695	Bhatpara (M + OG)	WARD No.-0009	EB No.-018300	262	6	-
801695	Bhatpara (M + OG)	WARD No.-0009	EB No.-018400	315	44	22
801695	Bhatpara (M + OG)	WARD No.-0009	EB No.-018500	451	9	-
801695	Bhatpara (M + OG)	WARD No.-0009	EB No.-018600	423	73	5
801695	Bhatpara (M + OG)	WARD No.-0009	EB No.-018700	512	-	-
801695	Bhatpara (M + OG)	WARD No.-0009	EB No.-018800	389	59	-
801695	Bhatpara (M + OG)	WARD No.-0009	EB No.-018900	249	67	1
801695	Bhatpara (M + OG)	WARD No.-0009	EB No.-019000	377	107	-
801695	Bhatpara (M + OG)	WARD No.-0009	EB No.-019100	849	27	-
801695	Bhatpara (M + OG)	WARD No.-0009	EB No.-019200	433	21	1
801695	Bhatpara (M + OG)	WARD No.-0009	EB No.-019400	490	2	-

APPENDIX TO DISTRICT PRIMARY CENSUS ABSTRACT
TOTAL, SCHEDULED CASTES AND SCHEDULED TRIBES POPULATION - URBAN BLOCK WISE

Location Code	Name of Town	Name of Ward	Boundaries of Urban Block / EB Number	Total Population	Scheduled Castes Population	Scheduled Tribes Population
1	2	3	4	5	6	7
801695	Bhatpara (M + OG)	WARD No.-0009	EB No.-019500	412	17	4
801695	Bhatpara (M + OG)	WARD No.-0009	EB No.-019600	778	-	-
801695	Bhatpara (M + OG)	WARD No.-0010	EB No.-032300	727	5	-
801695	Bhatpara (M + OG)	WARD No.-0010	EB No.-032400	769	-	-
801695	Bhatpara (M + OG)	WARD No.-0010	EB No.-032500	601	17	-
801695	Bhatpara (M + OG)	WARD No.-0010	EB No.-032600	625	-	14
801695	Bhatpara (M + OG)	WARD No.-0010	EB No.-032700	764	-	3
801695	Bhatpara (M + OG)	WARD No.-0010	EB No.-032800	764	176	41
801695	Bhatpara (M + OG)	WARD No.-0010	EB No.-032900	741	-	16
801695	Bhatpara (M + OG)	WARD No.-0010	EB No.-033000	643	67	7
801695	Bhatpara (M + OG)	WARD No.-0010	EB No.-033100	700	-	-
801695	Bhatpara (M + OG)	WARD No.-0010	EB No.-033200	569	5	52
801695	Bhatpara (M + OG)	WARD No.-0010	EB No.-033300	656	-	-
801695	Bhatpara (M + OG)	WARD No.-0010	EB No.-033400	476	45	-
801695	Bhatpara (M + OG)	WARD No.-0010	EB No.-033500	577	20	14
801695	Bhatpara (M + OG)	WARD No.-0010	EB No.-033600	559	77	41
801695	Bhatpara (M + OG)	WARD No.-0010	EB No.-033700	646	60	14
801695	Bhatpara (M + OG)	WARD No.-0010	EB No.-033800	612	103	-
801695	Bhatpara (M + OG)	WARD No.-0010	EB No.-033900	677	81	30
801695	Bhatpara (M + OG)	WARD No.-0010	EB No.-034000	676	13	8
801695	Bhatpara (M + OG)	WARD No.-0010	EB No.-034100	592	86	7
801695	Bhatpara (M + OG)	WARD No.-0010	EB No.-051200	1109	13	6
801695	Bhatpara (M + OG)	WARD No.-0011	EB No.-019800	596	65	-
801695	Bhatpara (M + OG)	WARD No.-0011	EB No.-019900	511	46	5
801695	Bhatpara (M + OG)	WARD No.-0011	EB No.-020000	524	130	6
801695	Bhatpara (M + OG)	WARD No.-0011	EB No.-020100	526	40	1
801695	Bhatpara (M + OG)	WARD No.-0011	EB No.-020200	265	102	-
801695	Bhatpara (M + OG)	WARD No.-0011	EB No.-020300	515	8	1
801695	Bhatpara (M + OG)	WARD No.-0011	EB No.-020400	536	130	156
801695	Bhatpara (M + OG)	WARD No.-0011	EB No.-020500	453	152	5
801695	Bhatpara (M + OG)	WARD No.-0011	EB No.-020600	510	16	-
801695	Bhatpara (M + OG)	WARD No.-0011	EB No.-020700	561	79	9
801695	Bhatpara (M + OG)	WARD No.-0011	EB No.-020800	464	8	5
801695	Bhatpara (M + OG)	WARD No.-0011	EB No.-020900	187	54	11
801695	Bhatpara (M + OG)	WARD No.-0011	EB No.-021000	455	35	2
801695	Bhatpara (M + OG)	WARD No.-0011	EB No.-021100	564	53	-
801695	Bhatpara (M + OG)	WARD No.-0011	EB No.-021200	274	-	-
801695	Bhatpara (M + OG)	WARD No.-0011	EB No.-021300	390	11	6
801695	Bhatpara (M + OG)	WARD No.-0011	EB No.-021400	470	-	-
801695	Bhatpara (M + OG)	WARD No.-0011	EB No.-021500	239	56	4
801695	Bhatpara (M + OG)	WARD No.-0011	EB No.-021600	432	-	-
801695	Bhatpara (M + OG)	WARD No.-0011	EB No.-021700	459	85	8
801695	Bhatpara (M + OG)	WARD No.-0011	EB No.-021800	791	6	2
801695	Bhatpara (M + OG)	WARD No.-0011	EB No.-021900	517	-	-

APPENDIX TO DISTRICT PRIMARY CENSUS ABSTRACT
TOTAL, SCHEDULED CASTES AND SCHEDULED TRIBES POPULATION - URBAN BLOCK WISE

Location Code	Name of Town	Name of Ward	Boundaries of Urban Block / EB Number	Total Population	Scheduled Castes Population	Scheduled Tribes Population
1	2	3	4	5	6	7
801695	Bhatpara (M + OG)	WARD No.-0011	EB No.-022000	436	-	-
801695	Bhatpara (M + OG)	WARD No.-0011	EB No.-022100	316	64	14
801695	Bhatpara (M + OG)	WARD No.-0012	EB No.-022200	607	43	-
801695	Bhatpara (M + OG)	WARD No.-0012	EB No.-022300	533	29	5
801695	Bhatpara (M + OG)	WARD No.-0012	EB No.-022400	525	5	5
801695	Bhatpara (M + OG)	WARD No.-0012	EB No.-022500	535	15	-
801695	Bhatpara (M + OG)	WARD No.-0012	EB No.-022600	530	95	2
801695	Bhatpara (M + OG)	WARD No.-0012	EB No.-022700	610	41	5
801695	Bhatpara (M + OG)	WARD No.-0012	EB No.-022800	557	4	-
801695	Bhatpara (M + OG)	WARD No.-0012	EB No.-022900	604	-	-
801695	Bhatpara (M + OG)	WARD No.-0012	EB No.-023000	597	65	1
801695	Bhatpara (M + OG)	WARD No.-0012	EB No.-023100	625	-	-
801695	Bhatpara (M + OG)	WARD No.-0012	EB No.-023200	571	73	1
801695	Bhatpara (M + OG)	WARD No.-0012	EB No.-023300	540	41	-
801695	Bhatpara (M + OG)	WARD No.-0012	EB No.-023400	510	-	-
801695	Bhatpara (M + OG)	WARD No.-0012	EB No.-023500	587	3	-
801695	Bhatpara (M + OG)	WARD No.-0012	EB No.-023600	481	147	21
801695	Bhatpara (M + OG)	WARD No.-0012	EB No.-023700	663	205	1
801695	Bhatpara (M + OG)	WARD No.-0012	EB No.-023800	403	11	4
801695	Bhatpara (M + OG)	WARD No.-0012	EB No.-023900	521	49	12
801695	Bhatpara (M + OG)	WARD No.-0012	EB No.-024000	473	40	-
801695	Bhatpara (M + OG)	WARD No.-0012	EB No.-024100	526	1	-
801695	Bhatpara (M + OG)	WARD No.-0012	EB No.-024300	441	75	11
801695	Bhatpara (M + OG)	WARD No.-0012	EB No.-024400	434	182	9
801695	Bhatpara (M + OG)	WARD No.-0012	EB No.-024500	664	58	-
801695	Bhatpara (M + OG)	WARD No.-0012	EB No.-024600	526	55	5
801695	Bhatpara (M + OG)	WARD No.-0012	EB No.-024700	579	156	1
801695	Bhatpara (M + OG)	WARD No.-0012	EB No.-024800	694	214	-
801695	Bhatpara (M + OG)	WARD No.-0012	EB No.-024900	506	81	4
801695	Bhatpara (M + OG)	WARD No.-0012	EB No.-025000	504	85	-
801695	Bhatpara (M + OG)	WARD No.-0012	EB No.-025100	476	38	-
801695	Bhatpara (M + OG)	WARD No.-0012	EB No.-025200	642	-	9
801695	Bhatpara (M + OG)	WARD No.-0013	EB No.-025300	451	-	-
801695	Bhatpara (M + OG)	WARD No.-0013	EB No.-025700	644	53	29
801695	Bhatpara (M + OG)	WARD No.-0013	EB No.-025800	515	4	-
801695	Bhatpara (M + OG)	WARD No.-0013	EB No.-025900	506	-	-
801695	Bhatpara (M + OG)	WARD No.-0013	EB No.-026000	649	4	-
801695	Bhatpara (M + OG)	WARD No.-0013	EB No.-026100	621	9	5
801695	Bhatpara (M + OG)	WARD No.-0013	EB No.-026300	605	6	-
801695	Bhatpara (M + OG)	WARD No.-0013	EB No.-026400	480	41	3
801695	Bhatpara (M + OG)	WARD No.-0013	EB No.-026500	597	-	8
801695	Bhatpara (M + OG)	WARD No.-0013	EB No.-026700	538	42	9
801695	Bhatpara (M + OG)	WARD No.-0013	EB No.-026800	534	62	-
801695	Bhatpara (M + OG)	WARD No.-0013	EB No.-026900	503	5	9

APPENDIX TO DISTRICT PRIMARY CENSUS ABSTRACT
TOTAL, SCHEDULED CASTES AND SCHEDULED TRIBES POPULATION - URBAN BLOCK WISE

Location Code	Name of Town	Name of Ward	Boundaries of Urban Block / EB Number	Total Population	Scheduled Castes Population	Scheduled Tribes Population
1	2	3	4	5	6	7
801695	Bhatpara (M + OG)	WARD No.-0013	EB No.-027000	462	-	-
801695	Bhatpara (M + OG)	WARD No.-0013	EB No.-027100	461	-	-
801695	Bhatpara (M + OG)	WARD No.-0013	EB No.-027200	440	7	5
801695	Bhatpara (M + OG)	WARD No.-0013	EB No.-027300	524	6	3
801695	Bhatpara (M + OG)	WARD No.-0013	EB No.-027400	589	89	-
801695	Bhatpara (M + OG)	WARD No.-0013	EB No.-027500	577	274	2
801695	Bhatpara (M + OG)	WARD No.-0013	EB No.-027800	431	29	1
801695	Bhatpara (M + OG)	WARD No.-0013	EB No.-027900	652	-	-
801695	Bhatpara (M + OG)	WARD No.-0013	EB No.-028000	490	11	-
801695	Bhatpara (M + OG)	WARD No.-0014	EB No.-028300	258	76	6
801695	Bhatpara (M + OG)	WARD No.-0014	EB No.-028400	304	238	1
801695	Bhatpara (M + OG)	WARD No.-0014	EB No.-028500	485	141	5
801695	Bhatpara (M + OG)	WARD No.-0014	EB No.-028600	672	91	15
801695	Bhatpara (M + OG)	WARD No.-0014	EB No.-028700	371	170	4
801695	Bhatpara (M + OG)	WARD No.-0014	EB No.-028800	424	31	-
801695	Bhatpara (M + OG)	WARD No.-0014	EB No.-028900	309	98	-
801695	Bhatpara (M + OG)	WARD No.-0014	EB No.-029000	848	-	-
801695	Bhatpara (M + OG)	WARD No.-0014	EB No.-029100	335	-	-
801695	Bhatpara (M + OG)	WARD No.-0014	EB No.-029200	704	130	1
801695	Bhatpara (M + OG)	WARD No.-0014	EB No.-029300	355	97	-
801695	Bhatpara (M + OG)	WARD No.-0014	EB No.-029400	614	51	57
801695	Bhatpara (M + OG)	WARD No.-0014	EB No.-029500	341	9	-
801695	Bhatpara (M + OG)	WARD No.-0014	EB No.-029600	322	-	-
801695	Bhatpara (M + OG)	WARD No.-0014	EB No.-029700	536	12	-
801695	Bhatpara (M + OG)	WARD No.-0014	EB No.-029800	488	-	2
801695	Bhatpara (M + OG)	WARD No.-0014	EB No.-029900	530	-	-
801695	Bhatpara (M + OG)	WARD No.-0014	EB No.-030000	287	139	-
801695	Bhatpara (M + OG)	WARD No.-0014	EB No.-030100	500	113	8
801695	Bhatpara (M + OG)	WARD No.-0014	EB No.-030200	489	82	4
801695	Bhatpara (M + OG)	WARD No.-0014	EB No.-030400	739	277	2
801695	Bhatpara (M + OG)	WARD No.-0014	EB No.-030500	558	-	-
801695	Bhatpara (M + OG)	WARD No.-0014	EB No.-030600	466	213	-
801695	Bhatpara (M + OG)	WARD No.-0014	EB No.-030700	541	62	5
801695	Bhatpara (M + OG)	WARD No.-0014	EB No.-030800	408	132	69
801695	Bhatpara (M + OG)	WARD No.-0014	EB No.-031000	434	76	-
801695	Bhatpara (M + OG)	WARD No.-0014	EB No.-031100	471	1	3
801695	Bhatpara (M + OG)	WARD No.-0014	EB No.-031200	366	43	48
801695	Bhatpara (M + OG)	WARD No.-0014	EB No.-031300	476	-	1
801695	Bhatpara (M + OG)	WARD No.-0014	EB No.-031400	353	26	25
801695	Bhatpara (M + OG)	WARD No.-0014	EB No.-031500	269	-	7
801695	Bhatpara (M + OG)	WARD No.-0014	EB No.-031600	410	82	78
801695	Bhatpara (M + OG)	WARD No.-0014	EB No.-031700	415	19	-
801695	Bhatpara (M + OG)	WARD No.-0014	EB No.-031800	364	163	-
801695	Bhatpara (M + OG)	WARD No.-0014	EB No.-032000	464	176	-

APPENDIX TO DISTRICT PRIMARY CENSUS ABSTRACT
TOTAL, SCHEDULED CASTES AND SCHEDULED TRIBES POPULATION - URBAN BLOCK WISE

Location Code	Name of Town	Name of Ward	Boundaries of Urban Block / EB Number	Total Population	Scheduled Castes Population	Scheduled Tribes Population
1	2	3	4	5	6	7
801695	Bhatpara (M + OG)	WARD No.-0014	EB No.-032100	256	42	11
801695	Bhatpara (M + OG)	WARD No.-0014	EB No.-032200	315	112	1
801695	Bhatpara (M + OG)	WARD No.-0015	EB No.-040600	526	125	14
801695	Bhatpara (M + OG)	WARD No.-0015	EB No.-040700	538	274	1
801695	Bhatpara (M + OG)	WARD No.-0015	EB No.-040800	604	-	-
801695	Bhatpara (M + OG)	WARD No.-0015	EB No.-040900	485	37	-
801695	Bhatpara (M + OG)	WARD No.-0015	EB No.-041000	505	-	-
801695	Bhatpara (M + OG)	WARD No.-0015	EB No.-041100	567	69	2
801695	Bhatpara (M + OG)	WARD No.-0015	EB No.-041200	510	88	10
801695	Bhatpara (M + OG)	WARD No.-0015	EB No.-041300	543	28	-
801695	Bhatpara (M + OG)	WARD No.-0015	EB No.-041400	648	98	-
801695	Bhatpara (M + OG)	WARD No.-0015	EB No.-041500	564	31	-
801695	Bhatpara (M + OG)	WARD No.-0015	EB No.-041700	592	-	-
801695	Bhatpara (M + OG)	WARD No.-0015	EB No.-041800	604	16	7
801695	Bhatpara (M + OG)	WARD No.-0015	EB No.-041900	655	38	5
801695	Bhatpara (M + OG)	WARD No.-0015	EB No.-042000	695	49	5
801695	Bhatpara (M + OG)	WARD No.-0015	EB No.-042100	627	22	-
801695	Bhatpara (M + OG)	WARD No.-0015	EB No.-042200	496	93	146
801695	Bhatpara (M + OG)	WARD No.-0015	EB No.-042300	430	3	-
801695	Bhatpara (M + OG)	WARD No.-0015	EB No.-042400	640	14	6
801695	Bhatpara (M + OG)	WARD No.-0015	EB No.-042500	627	80	2
801695	Bhatpara (M + OG)	WARD No.-0015	EB No.-042600	840	166	9
801695	Bhatpara (M + OG)	WARD No.-0015	EB No.-042700	623	170	3
801695	Bhatpara (M + OG)	WARD No.-0015	EB No.-042800	755	76	-
801695	Bhatpara (M + OG)	WARD No.-0015	EB No.-047000	414	14	-
801695	Bhatpara (M + OG)	WARD No.-0016	EB No.-043500	592	62	8
801695	Bhatpara (M + OG)	WARD No.-0016	EB No.-047100	359	-	-
801695	Bhatpara (M + OG)	WARD No.-0016	EB No.-047200	536	11	3
801695	Bhatpara (M + OG)	WARD No.-0016	EB No.-047300	293	-	-
801695	Bhatpara (M + OG)	WARD No.-0016	EB No.-047400	336	-	-
801695	Bhatpara (M + OG)	WARD No.-0016	EB No.-047500	452	17	12
801695	Bhatpara (M + OG)	WARD No.-0016	EB No.-047600	261	13	-
801695	Bhatpara (M + OG)	WARD No.-0016	EB No.-047700	319	-	-
801695	Bhatpara (M + OG)	WARD No.-0016	EB No.-047800	481	42	1
801695	Bhatpara (M + OG)	WARD No.-0016	EB No.-047900	452	160	-
801695	Bhatpara (M + OG)	WARD No.-0016	EB No.-048000	684	20	1
801695	Bhatpara (M + OG)	WARD No.-0016	EB No.-048100	654	231	3
801695	Bhatpara (M + OG)	WARD No.-0016	EB No.-048200	638	20	7
801695	Bhatpara (M + OG)	WARD No.-0016	EB No.-048300	429	119	18
801695	Bhatpara (M + OG)	WARD No.-0016	EB No.-048400	410	21	-
801695	Bhatpara (M + OG)	WARD No.-0016	EB No.-048500	314	-	-
801695	Bhatpara (M + OG)	WARD No.-0016	EB No.-048600	535	176	-
801695	Bhatpara (M + OG)	WARD No.-0016	EB No.-048700	554	46	5
801695	Bhatpara (M + OG)	WARD No.-0016	EB No.-048800	611	17	6

APPENDIX TO DISTRICT PRIMARY CENSUS ABSTRACT
TOTAL, SCHEDULED CASTES AND SCHEDULED TRIBES POPULATION - URBAN BLOCK WISE

Location Code	Name of Town	Name of Ward	Boundaries of Urban Block / EB Number	Total Population	Scheduled Castes Population	Scheduled Tribes Population
1	2	3	4	5	6	7
801695	Bhatpara (M + OG)	WARD No.-0016	EB No.-048900	481	5	-
801695	Bhatpara (M + OG)	WARD No.-0016	EB No.-049000	455	-	-
801695	Bhatpara (M + OG)	WARD No.-0016	EB No.-049100	453	57	-
801695	Bhatpara (M + OG)	WARD No.-0016	EB No.-049200	659	-	-
801695	Bhatpara (M + OG)	WARD No.-0016	EB No.-049300	456	9	-
801695	Bhatpara (M + OG)	WARD No.-0016	EB No.-049400	443	-	-
801695	Bhatpara (M + OG)	WARD No.-0016	EB No.-049500	528	-	-
801695	Bhatpara (M + OG)	WARD No.-0016	EB No.-049600	537	46	8
801695	Bhatpara (M + OG)	WARD No.-0016	EB No.-049700	415	6	-
801695	Bhatpara (M + OG)	WARD No.-0016	EB No.-049900	653	18	11
801695	Bhatpara (M + OG)	WARD No.-0016	EB No.-050000	642	20	5
801695	Bhatpara (M + OG)	WARD No.-0016	EB No.-050100	519	45	-
801695	Bhatpara (M + OG)	WARD No.-0016	EB No.-050200	482	11	-
801695	Bhatpara (M + OG)	WARD No.-0016	EB No.-050300	427	9	-
801695	Bhatpara (M + OG)	WARD No.-0016	EB No.-050400	477	51	-
801695	Bhatpara (M + OG)	WARD No.-0016	EB No.-050500	577	10	-
801695	Bhatpara (M + OG)	WARD No.-0016	EB No.-050600	596	60	-
801695	Bhatpara (M + OG)	WARD No.-0016	EB No.-050700	522	70	-
801695	Bhatpara (M + OG)	WARD No.-0016	EB No.-050800	440	63	113
801695	Bhatpara (M + OG)	WARD No.-0016	EB No.-050900	538	18	-
801695	Bhatpara (M + OG)	WARD No.-0017	EB No.-042900	449	98	-
801695	Bhatpara (M + OG)	WARD No.-0017	EB No.-043000	662	148	30
801695	Bhatpara (M + OG)	WARD No.-0017	EB No.-043100	467	158	9
801695	Bhatpara (M + OG)	WARD No.-0017	EB No.-043200	533	98	-
801695	Bhatpara (M + OG)	WARD No.-0017	EB No.-043300	423	71	-
801695	Bhatpara (M + OG)	WARD No.-0017	EB No.-043400	605	155	-
801695	Bhatpara (M + OG)	WARD No.-0017	EB No.-043600	585	130	-
801695	Bhatpara (M + OG)	WARD No.-0017	EB No.-043700	527	92	-
801695	Bhatpara (M + OG)	WARD No.-0017	EB No.-043800	345	143	11
801695	Bhatpara (M + OG)	WARD No.-0017	EB No.-043900	281	117	-
801695	Bhatpara (M + OG)	WARD No.-0017	EB No.-044000	487	19	-
801695	Bhatpara (M + OG)	WARD No.-0017	EB No.-044100	417	89	6
801695	Bhatpara (M + OG)	WARD No.-0017	EB No.-044200	424	130	-
801695	Bhatpara (M + OG)	WARD No.-0017	EB No.-044300	787	34	5
801695	Bhatpara (M + OG)	WARD No.-0017	EB No.-044400	452	103	7
801695	Bhatpara (M + OG)	WARD No.-0017	EB No.-044500	649	48	-
801695	Bhatpara (M + OG)	WARD No.-0017	EB No.-044600	372	140	6
801695	Bhatpara (M + OG)	WARD No.-0017	EB No.-044700	329	59	-
801695	Bhatpara (M + OG)	WARD No.-0017	EB No.-044800	357	20	6
801695	Bhatpara (M + OG)	WARD No.-0017	EB No.-044900	346	76	14
801695	Bhatpara (M + OG)	WARD No.-0017	EB No.-045000	607	-	-
801695	Bhatpara (M + OG)	WARD No.-0017	EB No.-045100	264	89	-
801695	Bhatpara (M + OG)	WARD No.-0017	EB No.-045200	447	3	216
801695	Bhatpara (M + OG)	WARD No.-0017	EB No.-045300	418	8	-

APPENDIX TO DISTRICT PRIMARY CENSUS ABSTRACT
TOTAL, SCHEDULED CASTES AND SCHEDULED TRIBES POPULATION - URBAN BLOCK WISE

Location Code	Name of Town	Name of Ward	Boundaries of Urban Block / EB Number	Total Population	Scheduled Castes Population	Scheduled Tribes Population
1	2	3	4	5	6	7
801695	Bhatpara (M + OG)	WARD No.-0017	EB No.-045400	576	218	7
801695	Bhatpara (M + OG)	WARD No.-0017	EB No.-045500	614	123	-
801695	Bhatpara (M + OG)	WARD No.-0017	EB No.-045600	674	19	-
801695	Bhatpara (M + OG)	WARD No.-0017	EB No.-045700	577	82	-
801695	Bhatpara (M + OG)	WARD No.-0017	EB No.-045800	398	-	-
801695	Bhatpara (M + OG)	WARD No.-0017	EB No.-045900	649	46	4
801695	Bhatpara (M + OG)	WARD No.-0017	EB No.-046000	576	50	4
801695	Bhatpara (M + OG)	WARD No.-0017	EB No.-046100	626	55	2
801695	Bhatpara (M + OG)	WARD No.-0017	EB No.-046200	545	36	23
801695	Bhatpara (M + OG)	WARD No.-0017	EB No.-046300	718	-	-
801695	Bhatpara (M + OG)	WARD No.-0017	EB No.-046400	599	220	-
801695	Bhatpara (M + OG)	WARD No.-0017	EB No.-046500	462	116	-
801695	Bhatpara (M + OG)	WARD No.-0017	EB No.-046600	409	26	3
801695	Bhatpara (M + OG)	WARD No.-0017	EB No.-046800	708	18	-
801695	Bhatpara (M + OG)	WARD No.-0017	EB No.-046900	310	11	7
801695	Bhatpara (M + OG)	WARD No.-0018	EB No.-046700	549	331	-
801695	Bhatpara (M + OG)	WARD No.-0018	EB No.-051000	379	-	-
801695	Bhatpara (M + OG)	WARD No.-0018	EB No.-051100	519	-	10
801695	Bhatpara (M + OG)	WARD No.-0018	EB No.-051300	323	-	-
801695	Bhatpara (M + OG)	WARD No.-0018	EB No.-051400	492	36	5
801695	Bhatpara (M + OG)	WARD No.-0018	EB No.-051600	572	-	-
801695	Bhatpara (M + OG)	WARD No.-0018	EB No.-051700	392	-	-
801695	Bhatpara (M + OG)	WARD No.-0018	EB No.-051800	395	6	-
801695	Bhatpara (M + OG)	WARD No.-0018	EB No.-051900	427	29	8
801695	Bhatpara (M + OG)	WARD No.-0018	EB No.-052000	371	118	5
801695	Bhatpara (M + OG)	WARD No.-0018	EB No.-052100	480	28	-
801695	Bhatpara (M + OG)	WARD No.-0018	EB No.-052200	401	9	-
801695	Bhatpara (M + OG)	WARD No.-0018	EB No.-052300	532	-	-
801695	Bhatpara (M + OG)	WARD No.-0018	EB No.-052400	654	-	-
801695	Bhatpara (M + OG)	WARD No.-0018	EB No.-052500	514	3	16
801695	Bhatpara (M + OG)	WARD No.-0018	EB No.-052600	593	-	-
801695	Bhatpara (M + OG)	WARD No.-0018	EB No.-052700	448	29	-
801695	Bhatpara (M + OG)	WARD No.-0018	EB No.-052800	537	36	-
801695	Bhatpara (M + OG)	WARD No.-0018	EB No.-052900	488	307	95
801695	Bhatpara (M + OG)	WARD No.-0018	EB No.-053000	464	24	10
801695	Bhatpara (M + OG)	WARD No.-0018	EB No.-053100	501	-	-
801695	Bhatpara (M + OG)	WARD No.-0018	EB No.-053200	365	-	-
801695	Bhatpara (M + OG)	WARD No.-0018	EB No.-053300	416	-	-
801695	Bhatpara (M + OG)	WARD No.-0018	EB No.-053400	350	10	-
801695	Bhatpara (M + OG)	WARD No.-0018	EB No.-053500	405	120	-
801695	Bhatpara (M + OG)	WARD No.-0018	EB No.-053600	611	47	2
801695	Bhatpara (M + OG)	WARD No.-0018	EB No.-053700	476	44	2
801695	Bhatpara (M + OG)	WARD No.-0018	EB No.-053800	430	6	-
801695	Bhatpara (M + OG)	WARD No.-0018	EB No.-053900	544	86	1

APPENDIX TO DISTRICT PRIMARY CENSUS ABSTRACT
TOTAL, SCHEDULED CASTES AND SCHEDULED TRIBES POPULATION - URBAN BLOCK WISE

Location Code	Name of Town	Name of Ward	Boundaries of Urban Block / EB Number	Total Population	Scheduled Castes Population	Scheduled Tribes Population
1	2	3	4	5	6	7
801695	Bhatpara (M + OG)	WARD No.-0018	EB No.-054000	562	-	-
801695	Bhatpara (M + OG)	WARD No.-0018	EB No.-054600	464	6	-
801695	Bhatpara (M + OG)	WARD No.-0018	EB No.-054800	440	156	7
801695	Bhatpara (M + OG)	WARD No.-0018	EB No.-054900	675	-	-
801695	Bhatpara (M + OG)	WARD No.-0018	EB No.-055000	589	1	-
801695	Bhatpara (M + OG)	WARD No.-0018	EB No.-055100	473	16	-
801695	Bhatpara (M + OG)	WARD No.-0018	EB No.-055200	584	64	8
801695	Bhatpara (M + OG)	WARD No.-0018	EB No.-055300	543	52	2
801695	Bhatpara (M + OG)	WARD No.-0018	EB No.-055400	517	8	-
801695	Bhatpara (M + OG)	WARD No.-0018	EB No.-055500	504	156	5
801695	Bhatpara (M + OG)	WARD No.-0018	EB No.-055600	376	3	31
801695	Bhatpara (M + OG)	WARD No.-0018	EB No.-055700	691	44	-
801695	Bhatpara (M + OG)	WARD No.-0018	EB No.-055800	635	49	-
801695	Bhatpara (M + OG)	WARD No.-0018	EB No.-055900	613	-	-
801695	Bhatpara (M + OG)	WARD No.-0018	EB No.-056000	597	6	-
801695	Bhatpara (M + OG)	WARD No.-0018	EB No.-056100	545	119	90
801695	Bhatpara (M + OG)	WARD No.-0018	EB No.-056200	286	91	-
801695	Bhatpara (M + OG)	WARD No.-0018	EB No.-056300	541	66	22
801695	Bhatpara (M + OG)	WARD No.-0018	EB No.-370100	486	24	1
801695	Bhatpara (M + OG)	WARD No.-0018	EB No.-370200	83	-	-
801695	Bhatpara (M + OG)	WARD No.-0019	EB No.-058400	437	29	32
801695	Bhatpara (M + OG)	WARD No.-0019	EB No.-058500	502	-	-
801695	Bhatpara (M + OG)	WARD No.-0019	EB No.-058600	447	9	-
801695	Bhatpara (M + OG)	WARD No.-0019	EB No.-058700	317	17	-
801695	Bhatpara (M + OG)	WARD No.-0019	EB No.-058800	435	25	8
801695	Bhatpara (M + OG)	WARD No.-0019	EB No.-058900	579	-	4
801695	Bhatpara (M + OG)	WARD No.-0019	EB No.-059000	690	21	-
801695	Bhatpara (M + OG)	WARD No.-0019	EB No.-059100	498	10	-
801695	Bhatpara (M + OG)	WARD No.-0019	EB No.-059200	600	76	6
801695	Bhatpara (M + OG)	WARD No.-0019	EB No.-059300	611	55	28
801695	Bhatpara (M + OG)	WARD No.-0019	EB No.-059400	499	108	1
801695	Bhatpara (M + OG)	WARD No.-0019	EB No.-059500	557	-	-
801695	Bhatpara (M + OG)	WARD No.-0019	EB No.-059600	483	55	1
801695	Bhatpara (M + OG)	WARD No.-0019	EB No.-059700	366	144	-
801695	Bhatpara (M + OG)	WARD No.-0019	EB No.-059800	374	-	21
801695	Bhatpara (M + OG)	WARD No.-0019	EB No.-059900	333	-	-
801695	Bhatpara (M + OG)	WARD No.-0019	EB No.-060000	501	5	5
801695	Bhatpara (M + OG)	WARD No.-0019	EB No.-060100	553	13	1
801695	Bhatpara (M + OG)	WARD No.-0020	EB No.-025400	371	80	7
801695	Bhatpara (M + OG)	WARD No.-0020	EB No.-060200	539	2	10
801695	Bhatpara (M + OG)	WARD No.-0020	EB No.-060300	476	64	28
801695	Bhatpara (M + OG)	WARD No.-0020	EB No.-060400	205	28	-
801695	Bhatpara (M + OG)	WARD No.-0020	EB No.-060500	419	4	10
801695	Bhatpara (M + OG)	WARD No.-0020	EB No.-060700	554	-	-

APPENDIX TO DISTRICT PRIMARY CENSUS ABSTRACT
TOTAL, SCHEDULED CASTES AND SCHEDULED TRIBES POPULATION - URBAN BLOCK WISE

Location Code	Name of Town	Name of Ward	Boundaries of Urban Block / EB Number	Total Population	Scheduled Castes Population	Scheduled Tribes Population
1	2	3	4	5	6	7
801695	Bhatpara (M + OG)	WARD No.-0020	EB No.-060800	419	14	3
801695	Bhatpara (M + OG)	WARD No.-0020	EB No.-060900	531	9	-
801695	Bhatpara (M + OG)	WARD No.-0020	EB No.-061000	608	14	1
801695	Bhatpara (M + OG)	WARD No.-0020	EB No.-061100	586	45	2
801695	Bhatpara (M + OG)	WARD No.-0020	EB No.-061200	459	15	16
801695	Bhatpara (M + OG)	WARD No.-0021	EB No.-041600	287	5	5
801695	Bhatpara (M + OG)	WARD No.-0021	EB No.-056400	472	110	169
801695	Bhatpara (M + OG)	WARD No.-0021	EB No.-056500	545	33	4
801695	Bhatpara (M + OG)	WARD No.-0021	EB No.-056600	492	-	-
801695	Bhatpara (M + OG)	WARD No.-0021	EB No.-056700	563	7	16
801695	Bhatpara (M + OG)	WARD No.-0021	EB No.-056800	649	9	-
801695	Bhatpara (M + OG)	WARD No.-0021	EB No.-056900	808	-	-
801695	Bhatpara (M + OG)	WARD No.-0021	EB No.-057000	270	-	-
801695	Bhatpara (M + OG)	WARD No.-0021	EB No.-057100	442	-	-
801695	Bhatpara (M + OG)	WARD No.-0021	EB No.-057200	654	92	-
801695	Bhatpara (M + OG)	WARD No.-0021	EB No.-057300	649	412	4
801695	Bhatpara (M + OG)	WARD No.-0021	EB No.-057400	328	92	2
801695	Bhatpara (M + OG)	WARD No.-0021	EB No.-057500	158	158	-
801695	Bhatpara (M + OG)	WARD No.-0021	EB No.-057600	420	44	1
801695	Bhatpara (M + OG)	WARD No.-0021	EB No.-057700	464	-	-
801695	Bhatpara (M + OG)	WARD No.-0021	EB No.-057800	497	8	-
801695	Bhatpara (M + OG)	WARD No.-0021	EB No.-057900	395	297	4
801695	Bhatpara (M + OG)	WARD No.-0021	EB No.-058000	376	-	-
801695	Bhatpara (M + OG)	WARD No.-0021	EB No.-058100	548	4	-
801695	Bhatpara (M + OG)	WARD No.-0021	EB No.-058200	526	240	6
801695	Bhatpara (M + OG)	WARD No.-0021	EB No.-058300	470	80	1
801695	Bhatpara (M + OG)	WARD No.-0022	EB No.-067900	251	-	-
801695	Bhatpara (M + OG)	WARD No.-0022	EB No.-068000	370	8	-
801695	Bhatpara (M + OG)	WARD No.-0022	EB No.-068100	343	5	10
801695	Bhatpara (M + OG)	WARD No.-0022	EB No.-068200	428	-	-
801695	Bhatpara (M + OG)	WARD No.-0022	EB No.-068300	246	27	12
801695	Bhatpara (M + OG)	WARD No.-0022	EB No.-068400	279	1	10
801695	Bhatpara (M + OG)	WARD No.-0022	EB No.-068500	543	99	-
801695	Bhatpara (M + OG)	WARD No.-0022	EB No.-068600	473	112	-
801695	Bhatpara (M + OG)	WARD No.-0022	EB No.-068700	683	-	-
801695	Bhatpara (M + OG)	WARD No.-0022	EB No.-068800	564	-	6
801695	Bhatpara (M + OG)	WARD No.-0022	EB No.-068900	457	8	-
801695	Bhatpara (M + OG)	WARD No.-0022	EB No.-069000	525	100	3
801695	Bhatpara (M + OG)	WARD No.-0022	EB No.-069100	500	15	-
801695	Bhatpara (M + OG)	WARD No.-0022	EB No.-069200	471	8	-
801695	Bhatpara (M + OG)	WARD No.-0022	EB No.-069300	552	10	-
801695	Bhatpara (M + OG)	WARD No.-0022	EB No.-069400	86	-	-
801695	Bhatpara (M + OG)	WARD No.-0022	EB No.-069500	391	-	-
801695	Bhatpara (M + OG)	WARD No.-0023	EB No.-040500	746	127	-

APPENDIX TO DISTRICT PRIMARY CENSUS ABSTRACT
TOTAL, SCHEDULED CASTES AND SCHEDULED TRIBES POPULATION - URBAN BLOCK WISE

Location Code	Name of Town	Name of Ward	Boundaries of Urban Block / EB Number	Total Population	Scheduled Castes Population	Scheduled Tribes Population
1	2	3	4	5	6	7
801695	Bhatpara (M + OG)	WARD No.-0023	EB No.-061300	482	7	8
801695	Bhatpara (M + OG)	WARD No.-0023	EB No.-061400	561	3	-
801695	Bhatpara (M + OG)	WARD No.-0023	EB No.-061500	469	7	1
801695	Bhatpara (M + OG)	WARD No.-0023	EB No.-061600	457	18	1
801695	Bhatpara (M + OG)	WARD No.-0023	EB No.-061700	396	59	-
801695	Bhatpara (M + OG)	WARD No.-0023	EB No.-061800	601	30	19
801695	Bhatpara (M + OG)	WARD No.-0023	EB No.-061900	479	48	1
801695	Bhatpara (M + OG)	WARD No.-0023	EB No.-062000	514	83	-
801695	Bhatpara (M + OG)	WARD No.-0023	EB No.-062100	376	64	10
801695	Bhatpara (M + OG)	WARD No.-0023	EB No.-062200	276	130	1
801695	Bhatpara (M + OG)	WARD No.-0023	EB No.-062300	446	-	-
801695	Bhatpara (M + OG)	WARD No.-0023	EB No.-062400	394	39	-
801695	Bhatpara (M + OG)	WARD No.-0023	EB No.-062500	531	26	-
801695	Bhatpara (M + OG)	WARD No.-0023	EB No.-062600	423	16	-
801695	Bhatpara (M + OG)	WARD No.-0023	EB No.-062700	608	108	4
801695	Bhatpara (M + OG)	WARD No.-0023	EB No.-062800	362	1	-
801695	Bhatpara (M + OG)	WARD No.-0023	EB No.-062900	546	-	8
801695	Bhatpara (M + OG)	WARD No.-0023	EB No.-063000	513	17	15
801695	Bhatpara (M + OG)	WARD No.-0023	EB No.-063100	262	47	98
801695	Bhatpara (M + OG)	WARD No.-0023	EB No.-063200	598	26	51
801695	Bhatpara (M + OG)	WARD No.-0023	EB No.-063300	381	18	-
801695	Bhatpara (M + OG)	WARD No.-0023	EB No.-063400	647	50	8
801695	Bhatpara (M + OG)	WARD No.-0023	EB No.-063500	507	177	152
801695	Bhatpara (M + OG)	WARD No.-0023	EB No.-063600	369	57	52
801695	Bhatpara (M + OG)	WARD No.-0023	EB No.-063700	364	3	206
801695	Bhatpara (M + OG)	WARD No.-0023	EB No.-063800	445	259	3
801695	Bhatpara (M + OG)	WARD No.-0023	EB No.-063900	583	127	-
801695	Bhatpara (M + OG)	WARD No.-0023	EB No.-064000	509	400	-
801695	Bhatpara (M + OG)	WARD No.-0023	EB No.-064100	479	105	5
801695	Bhatpara (M + OG)	WARD No.-0023	EB No.-064200	386	162	7
801695	Bhatpara (M + OG)	WARD No.-0024	EB No.-060600	408	-	-
801695	Bhatpara (M + OG)	WARD No.-0024	EB No.-066200	487	7	-
801695	Bhatpara (M + OG)	WARD No.-0024	EB No.-066300	496	23	4
801695	Bhatpara (M + OG)	WARD No.-0024	EB No.-066400	518	23	12
801695	Bhatpara (M + OG)	WARD No.-0024	EB No.-066500	340	-	-
801695	Bhatpara (M + OG)	WARD No.-0024	EB No.-066600	503	32	-
801695	Bhatpara (M + OG)	WARD No.-0024	EB No.-066700	581	78	17
801695	Bhatpara (M + OG)	WARD No.-0024	EB No.-066800	404	-	-
801695	Bhatpara (M + OG)	WARD No.-0024	EB No.-066900	558	6	-
801695	Bhatpara (M + OG)	WARD No.-0024	EB No.-067000	600	87	4
801695	Bhatpara (M + OG)	WARD No.-0024	EB No.-067100	541	1	4
801695	Bhatpara (M + OG)	WARD No.-0024	EB No.-067200	546	87	-
801695	Bhatpara (M + OG)	WARD No.-0024	EB No.-067300	536	7	-
801695	Bhatpara (M + OG)	WARD No.-0024	EB No.-067400	390	-	-

APPENDIX TO DISTRICT PRIMARY CENSUS ABSTRACT
TOTAL, SCHEDULED CASTES AND SCHEDULED TRIBES POPULATION - URBAN BLOCK WISE

Location Code	Name of Town	Name of Ward	Boundaries of Urban Block / EB Number	Total Population	Scheduled Castes Population	Scheduled Tribes Population
1	2	3	4	5	6	7
801695	Bhatpara (M + OG)	WARD No.-0024	EB No.-067500	507	32	-
801695	Bhatpara (M + OG)	WARD No.-0024	EB No.-067600	253	16	-
801695	Bhatpara (M + OG)	WARD No.-0024	EB No.-067700	323	-	-
801695	Bhatpara (M + OG)	WARD No.-0024	EB No.-067800	409	7	-
801695	Bhatpara (M + OG)	WARD No.-0025	EB No.-069600	612	54	2
801695	Bhatpara (M + OG)	WARD No.-0025	EB No.-069700	562	12	12
801695	Bhatpara (M + OG)	WARD No.-0025	EB No.-069800	541	18	3
801695	Bhatpara (M + OG)	WARD No.-0025	EB No.-069900	591	102	-
801695	Bhatpara (M + OG)	WARD No.-0025	EB No.-070000	396	5	44
801695	Bhatpara (M + OG)	WARD No.-0025	EB No.-070100	454	10	-
801695	Bhatpara (M + OG)	WARD No.-0025	EB No.-070200	470	86	-
801695	Bhatpara (M + OG)	WARD No.-0025	EB No.-070300	382	3	7
801695	Bhatpara (M + OG)	WARD No.-0025	EB No.-070400	455	7	5
801695	Bhatpara (M + OG)	WARD No.-0025	EB No.-070500	301	3	-
801695	Bhatpara (M + OG)	WARD No.-0025	EB No.-070600	301	26	3
801695	Bhatpara (M + OG)	WARD No.-0025	EB No.-070700	278	13	-
801695	Bhatpara (M + OG)	WARD No.-0025	EB No.-070800	684	33	-
801695	Bhatpara (M + OG)	WARD No.-0025	EB No.-070900	369	1	-
801695	Bhatpara (M + OG)	WARD No.-0025	EB No.-071000	499	46	5
801695	Bhatpara (M + OG)	WARD No.-0025	EB No.-071100	397	12	8
801695	Bhatpara (M + OG)	WARD No.-0025	EB No.-071200	491	29	-
801695	Bhatpara (M + OG)	WARD No.-0025	EB No.-071300	591	36	-
801695	Bhatpara (M + OG)	WARD No.-0025	EB No.-071400	439	5	-
801695	Bhatpara (M + OG)	WARD No.-0026	EB No.-073900	340	109	-
801695	Bhatpara (M + OG)	WARD No.-0026	EB No.-074000	499	-	-
801695	Bhatpara (M + OG)	WARD No.-0026	EB No.-074100	316	252	28
801695	Bhatpara (M + OG)	WARD No.-0026	EB No.-074200	286	34	-
801695	Bhatpara (M + OG)	WARD No.-0026	EB No.-074300	334	192	-
801695	Bhatpara (M + OG)	WARD No.-0026	EB No.-074400	508	239	-
801695	Bhatpara (M + OG)	WARD No.-0026	EB No.-074500	457	11	-
801695	Bhatpara (M + OG)	WARD No.-0026	EB No.-074600	576	104	-
801695	Bhatpara (M + OG)	WARD No.-0026	EB No.-074700	552	93	-
801695	Bhatpara (M + OG)	WARD No.-0026	EB No.-074800	390	37	-
801695	Bhatpara (M + OG)	WARD No.-0026	EB No.-074900	542	310	-
801695	Bhatpara (M + OG)	WARD No.-0026	EB No.-075000	467	148	2
801695	Bhatpara (M + OG)	WARD No.-0026	EB No.-075100	429	109	-
801695	Bhatpara (M + OG)	WARD No.-0026	EB No.-075200	544	71	5
801695	Bhatpara (M + OG)	WARD No.-0026	EB No.-075300	572	181	-
801695	Bhatpara (M + OG)	WARD No.-0026	EB No.-075400	391	10	-
801695	Bhatpara (M + OG)	WARD No.-0026	EB No.-075500	417	31	-
801695	Bhatpara (M + OG)	WARD No.-0026	EB No.-075600	463	213	1
801695	Bhatpara (M + OG)	WARD No.-0027	EB No.-071500	554	20	-
801695	Bhatpara (M + OG)	WARD No.-0027	EB No.-071600	477	96	5
801695	Bhatpara (M + OG)	WARD No.-0027	EB No.-071700	185	14	-

APPENDIX TO DISTRICT PRIMARY CENSUS ABSTRACT
TOTAL, SCHEDULED CASTES AND SCHEDULED TRIBES POPULATION - URBAN BLOCK WISE

Location Code	Name of Town	Name of Ward	Boundaries of Urban Block / EB Number	Total Population	Scheduled Castes Population	Scheduled Tribes Population
1	2	3	4	5	6	7
801695	Bhatpara (M + OG)	WARD No.-0027	EB No.-071800	435	71	-
801695	Bhatpara (M + OG)	WARD No.-0027	EB No.-071900	243	6	-
801695	Bhatpara (M + OG)	WARD No.-0027	EB No.-072000	309	28	-
801695	Bhatpara (M + OG)	WARD No.-0027	EB No.-072100	466	62	-
801695	Bhatpara (M + OG)	WARD No.-0027	EB No.-072200	393	29	-
801695	Bhatpara (M + OG)	WARD No.-0027	EB No.-072300	511	41	-
801695	Bhatpara (M + OG)	WARD No.-0027	EB No.-072400	496	29	-
801695	Bhatpara (M + OG)	WARD No.-0027	EB No.-072500	412	36	-
801695	Bhatpara (M + OG)	WARD No.-0027	EB No.-072600	500	32	5
801695	Bhatpara (M + OG)	WARD No.-0027	EB No.-072700	234	9	-
801695	Bhatpara (M + OG)	WARD No.-0027	EB No.-072800	225	56	-
801695	Bhatpara (M + OG)	WARD No.-0027	EB No.-072900	147	14	-
801695	Bhatpara (M + OG)	WARD No.-0027	EB No.-073000	268	32	-
801695	Bhatpara (M + OG)	WARD No.-0027	EB No.-073100	281	57	-
801695	Bhatpara (M + OG)	WARD No.-0027	EB No.-073200	373	27	-
801695	Bhatpara (M + OG)	WARD No.-0027	EB No.-073300	326	27	-
801695	Bhatpara (M + OG)	WARD No.-0027	EB No.-073400	197	68	4
801695	Bhatpara (M + OG)	WARD No.-0027	EB No.-073500	350	66	-
801695	Bhatpara (M + OG)	WARD No.-0027	EB No.-073600	274	37	-
801695	Bhatpara (M + OG)	WARD No.-0027	EB No.-073700	339	9	-
801695	Bhatpara (M + OG)	WARD No.-0027	EB No.-073800	244	7	3
801695	Bhatpara (M + OG)	WARD No.-0028	EB No.-064300	567	253	15
801695	Bhatpara (M + OG)	WARD No.-0028	EB No.-064400	512	31	11
801695	Bhatpara (M + OG)	WARD No.-0028	EB No.-064500	513	164	-
801695	Bhatpara (M + OG)	WARD No.-0028	EB No.-064600	373	111	-
801695	Bhatpara (M + OG)	WARD No.-0028	EB No.-064700	465	108	1
801695	Bhatpara (M + OG)	WARD No.-0028	EB No.-064800	607	53	5
801695	Bhatpara (M + OG)	WARD No.-0028	EB No.-064900	568	254	5
801695	Bhatpara (M + OG)	WARD No.-0028	EB No.-065000	345	92	25
801695	Bhatpara (M + OG)	WARD No.-0028	EB No.-065100	515	63	-
801695	Bhatpara (M + OG)	WARD No.-0028	EB No.-065200	433	303	-
801695	Bhatpara (M + OG)	WARD No.-0028	EB No.-065300	558	151	1
801695	Bhatpara (M + OG)	WARD No.-0028	EB No.-065400	494	128	-
801695	Bhatpara (M + OG)	WARD No.-0028	EB No.-065500	484	89	10
801695	Bhatpara (M + OG)	WARD No.-0028	EB No.-065600	386	194	23
801695	Bhatpara (M + OG)	WARD No.-0028	EB No.-065700	467	87	-
801695	Bhatpara (M + OG)	WARD No.-0028	EB No.-065800	370	37	-
801695	Bhatpara (M + OG)	WARD No.-0028	EB No.-065900	538	9	-
801695	Bhatpara (M + OG)	WARD No.-0028	EB No.-066000	379	25	4
801695	Bhatpara (M + OG)	WARD No.-0028	EB No.-066100	373	83	4
801695	Bhatpara (M + OG)	WARD No.-0029	EB No.-039400	611	76	7
801695	Bhatpara (M + OG)	WARD No.-0029	EB No.-039500	523	75	1
801695	Bhatpara (M + OG)	WARD No.-0029	EB No.-039600	467	161	16
801695	Bhatpara (M + OG)	WARD No.-0029	EB No.-039700	423	55	7

APPENDIX TO DISTRICT PRIMARY CENSUS ABSTRACT
TOTAL, SCHEDULED CASTES AND SCHEDULED TRIBES POPULATION - URBAN BLOCK WISE

Location Code	Name of Town	Name of Ward	Boundaries of Urban Block / EB Number	Total Population	Scheduled Castes Population	Scheduled Tribes Population
1	2	3	4	5	6	7
801695	Bhatpara (M + OG)	WARD No.-0029	EB No.-039800	402	122	17
801695	Bhatpara (M + OG)	WARD No.-0029	EB No.-039900	477	149	2
801695	Bhatpara (M + OG)	WARD No.-0029	EB No.-040000	571	179	1
801695	Bhatpara (M + OG)	WARD No.-0029	EB No.-040100	453	200	4
801695	Bhatpara (M + OG)	WARD No.-0029	EB No.-040200	296	194	3
801695	Bhatpara (M + OG)	WARD No.-0029	EB No.-040300	570	304	2
801695	Bhatpara (M + OG)	WARD No.-0029	EB No.-040400	567	239	7
801695	Bhatpara (M + OG)	WARD No.-0030	EB No.-034400	815	425	3
801695	Bhatpara (M + OG)	WARD No.-0030	EB No.-038000	494	187	-
801695	Bhatpara (M + OG)	WARD No.-0030	EB No.-038100	695	529	15
801695	Bhatpara (M + OG)	WARD No.-0030	EB No.-038200	556	295	11
801695	Bhatpara (M + OG)	WARD No.-0030	EB No.-038300	497	351	-
801695	Bhatpara (M + OG)	WARD No.-0030	EB No.-038400	451	101	-
801695	Bhatpara (M + OG)	WARD No.-0030	EB No.-038500	473	210	12
801695	Bhatpara (M + OG)	WARD No.-0030	EB No.-038600	490	193	-
801695	Bhatpara (M + OG)	WARD No.-0030	EB No.-038700	544	-	-
801695	Bhatpara (M + OG)	WARD No.-0030	EB No.-038800	605	30	-
801695	Bhatpara (M + OG)	WARD No.-0030	EB No.-039000	566	274	-
801695	Bhatpara (M + OG)	WARD No.-0030	EB No.-039100	709	320	3
801695	Bhatpara (M + OG)	WARD No.-0030	EB No.-039200	669	192	12
801695	Bhatpara (M + OG)	WARD No.-0030	EB No.-039300	567	54	1
801695	Bhatpara (M + OG)	WARD No.-0031	EB No.-036600	624	207	14
801695	Bhatpara (M + OG)	WARD No.-0031	EB No.-036700	487	140	1
801695	Bhatpara (M + OG)	WARD No.-0031	EB No.-036800	489	57	-
801695	Bhatpara (M + OG)	WARD No.-0031	EB No.-036900	430	183	1
801695	Bhatpara (M + OG)	WARD No.-0031	EB No.-037000	570	183	7
801695	Bhatpara (M + OG)	WARD No.-0031	EB No.-037100	364	78	-
801695	Bhatpara (M + OG)	WARD No.-0031	EB No.-037200	451	350	1
801695	Bhatpara (M + OG)	WARD No.-0031	EB No.-037300	441	25	-
801695	Bhatpara (M + OG)	WARD No.-0031	EB No.-037400	730	33	-
801695	Bhatpara (M + OG)	WARD No.-0031	EB No.-037500	473	5	-
801695	Bhatpara (M + OG)	WARD No.-0031	EB No.-037600	460	374	2
801695	Bhatpara (M + OG)	WARD No.-0031	EB No.-037700	382	226	2
801695	Bhatpara (M + OG)	WARD No.-0031	EB No.-037800	388	109	1
801695	Bhatpara (M + OG)	WARD No.-0031	EB No.-037900	719	42	44
801695	Bhatpara (M + OG)	WARD No.-0032	EB No.-003300	340	6	7
801695	Bhatpara (M + OG)	WARD No.-0032	EB No.-003400	418	110	2
801695	Bhatpara (M + OG)	WARD No.-0032	EB No.-004100	685	218	-
801695	Bhatpara (M + OG)	WARD No.-0032	EB No.-004200	746	54	7
801695	Bhatpara (M + OG)	WARD No.-0032	EB No.-004300	717	27	-
801695	Bhatpara (M + OG)	WARD No.-0032	EB No.-004400	672	31	-
801695	Bhatpara (M + OG)	WARD No.-0032	EB No.-004500	700	173	-
801695	Bhatpara (M + OG)	WARD No.-0032	EB No.-004600	650	41	-
801695	Bhatpara (M + OG)	WARD No.-0032	EB No.-004700	639	150	1

APPENDIX TO DISTRICT PRIMARY CENSUS ABSTRACT
TOTAL, SCHEDULED CASTES AND SCHEDULED TRIBES POPULATION - URBAN BLOCK WISE

Location Code	Name of Town	Name of Ward	Boundaries of Urban Block / EB Number	Total Population	Scheduled Castes Population	Scheduled Tribes Population
1	2	3	4	5	6	7
801695	Bhatpara (M + OG)	WARD No.-0032	EB No.-004800	604	43	1
801695	Bhatpara (M + OG)	WARD No.-0032	EB No.-004900	595	102	3
801695	Bhatpara (M + OG)	WARD No.-0032	EB No.-005000	799	135	-
801695	Bhatpara (M + OG)	WARD No.-0032	EB No.-005100	631	115	3
801695	Bhatpara (M + OG)	WARD No.-0032	EB No.-005200	656	288	1
801695	Bhatpara (M + OG)	WARD No.-0032	EB No.-005300	619	47	4
801695	Bhatpara (M + OG)	WARD No.-0032	EB No.-005400	778	101	3
801695	Bhatpara (M + OG)	WARD No.-0033	EB No.-005500	594	8	-
801695	Bhatpara (M + OG)	WARD No.-0033	EB No.-005600	585	71	-
801695	Bhatpara (M + OG)	WARD No.-0033	EB No.-005700	700	86	1
801695	Bhatpara (M + OG)	WARD No.-0033	EB No.-005800	605	203	2
801695	Bhatpara (M + OG)	WARD No.-0033	EB No.-005900	650	221	2
801695	Bhatpara (M + OG)	WARD No.-0033	EB No.-006000	568	37	-
801695	Bhatpara (M + OG)	WARD No.-0033	EB No.-006100	547	2	-
801695	Bhatpara (M + OG)	WARD No.-0033	EB No.-006200	612	80	-
801695	Bhatpara (M + OG)	WARD No.-0033	EB No.-006300	543	10	18
801695	Bhatpara (M + OG)	WARD No.-0033	EB No.-006400	713	21	4
801695	Bhatpara (M + OG)	WARD No.-0033	EB No.-006500	542	21	-
801695	Bhatpara (M + OG)	WARD No.-0033	EB No.-006600	637	19	-
801695	Bhatpara (M + OG)	WARD No.-0033	EB No.-006700	579	-	-
801695	Bhatpara (M + OG)	WARD No.-0033	EB No.-006800	655	285	1
801695	Bhatpara (M + OG)	WARD No.-0033	EB No.-006900	583	-	-
801695	Bhatpara (M + OG)	WARD No.-0033	EB No.-017500	444	58	-
801695	Bhatpara (M + OG)	WARD No.-0033	EB No.-026200	496	128	-
801695	Bhatpara (M + OG)	WARD No.-0033	EB No.-054200	352	-	1
801695	Bhatpara (M + OG)	WARD No.-0034	EB No.-007000	409	109	1
801695	Bhatpara (M + OG)	WARD No.-0034	EB No.-007100	723	93	-
801695	Bhatpara (M + OG)	WARD No.-0034	EB No.-007200	718	156	2
801695	Bhatpara (M + OG)	WARD No.-0034	EB No.-007300	466	11	-
801695	Bhatpara (M + OG)	WARD No.-0034	EB No.-007400	383	19	1
801695	Bhatpara (M + OG)	WARD No.-0034	EB No.-007500	595	165	1
801695	Bhatpara (M + OG)	WARD No.-0034	EB No.-007600	602	432	8
801695	Bhatpara (M + OG)	WARD No.-0034	EB No.-007700	636	114	2
801695	Bhatpara (M + OG)	WARD No.-0034	EB No.-007800	367	109	2
801695	Bhatpara (M + OG)	WARD No.-0034	EB No.-007900	680	115	2
801695	Bhatpara (M + OG)	WARD No.-0034	EB No.-008000	602	118	45
801695	Bhatpara (M + OG)	WARD No.-0034	EB No.-008100	613	171	-
801695	Bhatpara (M + OG)	WARD No.-0034	EB No.-008200	416	-	-
801695	Bhatpara (M + OG)	WARD No.-0034	EB No.-008300	652	-	72
801695	Bhatpara (M + OG)	WARD No.-0034	EB No.-008400	551	43	-
801695	Bhatpara (M + OG)	WARD No.-0034	EB No.-008500	501	3	13
801695	Bhatpara (M + OG)	WARD No.-0034	EB No.-008600	495	30	-
801695	Bhatpara (M + OG)	WARD No.-0034	EB No.-008700	499	88	-
801695	Bhatpara (M + OG)	WARD No.-0034	EB No.-024200	540	98	-

APPENDIX TO DISTRICT PRIMARY CENSUS ABSTRACT
TOTAL, SCHEDULED CASTES AND SCHEDULED TRIBES POPULATION - URBAN BLOCK WISE

Location Code	Name of Town	Name of Ward	Boundaries of Urban Block / EB Number	Total Population	Scheduled Castes Population	Scheduled Tribes Population
1	2	3	4	5	6	7
801695	Bhatpara (M + OG)	WARD No.-0035	EB No.-034200	644	50	44
801695	Bhatpara (M + OG)	WARD No.-0035	EB No.-034300	555	189	17
801695	Bhatpara (M + OG)	WARD No.-0035	EB No.-034500	739	122	1
801695	Bhatpara (M + OG)	WARD No.-0035	EB No.-034600	675	111	13
801695	Bhatpara (M + OG)	WARD No.-0035	EB No.-034700	702	340	5
801695	Bhatpara (M + OG)	WARD No.-0035	EB No.-034800	645	164	4
801695	Bhatpara (M + OG)	WARD No.-0035	EB No.-034900	700	5	8
801695	Bhatpara (M + OG)	WARD No.-0035	EB No.-035000	497	67	-
801695	Bhatpara (M + OG)	WARD No.-0035	EB No.-035100	1101	142	56
801695	Bhatpara (M + OG)	WARD No.-0035	EB No.-035200	602	49	1
801695	Bhatpara (M + OG)	WARD No.-0035	EB No.-035300	635	217	5
801695	Bhatpara (M + OG)	WARD No.-0035	EB No.-035500	685	52	35
801695	Bhatpara (M + OG)	WARD No.-0035	EB No.-035600	558	63	30
801695	Bhatpara (M + OG)	WARD No.-0035	EB No.-035700	783	7	8
801695	Bhatpara (M + OG)	WARD No.-0035	EB No.-035800	701	22	44
801695	Bhatpara (M + OG)	WARD No.-0035	EB No.-035900	716	106	17
801695	Bhatpara (M + OG)	WARD No.-0035	EB No.-036000	581	126	6
801695	Bhatpara (M + OG)	WARD No.-0035	EB No.-036100	708	12	6
801695	Bhatpara (M + OG)	WARD No.-0035	EB No.-036200	579	138	13
801695	Bhatpara (M + OG)	WARD No.-0035	EB No.-036300	696	140	1
801695	Bhatpara (M + OG)	WARD No.-0035	EB No.-036400	614	134	2
801695	Bhatpara (M + OG)	WARD No.-0035	EB No.-036500	686	27	-
801695	Bhatpara (M + OG)	WARD No.-0035	EB No.-038900	794	43	11
801695	Bhatpara (M + OG)	WARD No.-0036	EB No.-075700	566	9	4
801695	Bhatpara (M + OG)	WARD No.-0036	EB No.-075800	563	133	20
801695	Bhatpara (M + OG)	WARD No.-0036	EB No.-075900	577	160	1
801695	Bhatpara (M + OG)	WARD No.-0036	EB No.-076000	551	302	24
801696	Gobardanga (M)	WARD No.-0001	EB No.-000100	666	67	2
801696	Gobardanga (M)	WARD No.-0001	EB No.-000200	650	119	-
801696	Gobardanga (M)	WARD No.-0001	EB No.-000300	410	32	7
801696	Gobardanga (M)	WARD No.-0001	EB No.-000400	376	147	-
801696	Gobardanga (M)	WARD No.-0001	EB No.-000500	555	254	106
801696	Gobardanga (M)	WARD No.-0002	EB No.-000600	547	188	-
801696	Gobardanga (M)	WARD No.-0002	EB No.-000700	560	174	4
801696	Gobardanga (M)	WARD No.-0002	EB No.-000800	806	166	6
801696	Gobardanga (M)	WARD No.-0003	EB No.-000900	612	372	4
801696	Gobardanga (M)	WARD No.-0003	EB No.-001000	509	197	-
801696	Gobardanga (M)	WARD No.-0003	EB No.-001100	400	267	4
801696	Gobardanga (M)	WARD No.-0003	EB No.-001200	455	114	3
801696	Gobardanga (M)	WARD No.-0003	EB No.-001300	631	333	16
801696	Gobardanga (M)	WARD No.-0003	EB No.-001400	604	324	14
801696	Gobardanga (M)	WARD No.-0003	EB No.-001500	558	446	5
801696	Gobardanga (M)	WARD No.-0004	EB No.-001600	480	251	13
801696	Gobardanga (M)	WARD No.-0004	EB No.-001700	438	135	-

APPENDIX TO DISTRICT PRIMARY CENSUS ABSTRACT
TOTAL, SCHEDULED CASTES AND SCHEDULED TRIBES POPULATION - URBAN BLOCK WISE

Location Code	Name of Town	Name of Ward	Boundaries of Urban Block / EB Number	Total Population	Scheduled Castes Population	Scheduled Tribes Population
1	2	3	4	5	6	7
801696	Gobardanga (M)	WARD No.-0004	EB No.-001800	614	198	1
801696	Gobardanga (M)	WARD No.-0004	EB No.-001900	425	110	1
801696	Gobardanga (M)	WARD No.-0004	EB No.-002000	595	148	3
801696	Gobardanga (M)	WARD No.-0005	EB No.-002100	485	106	-
801696	Gobardanga (M)	WARD No.-0005	EB No.-002200	453	122	1
801696	Gobardanga (M)	WARD No.-0005	EB No.-002300	369	96	-
801696	Gobardanga (M)	WARD No.-0005	EB No.-002400	558	283	4
801696	Gobardanga (M)	WARD No.-0005	EB No.-002500	667	258	7
801696	Gobardanga (M)	WARD No.-0006	EB No.-002600	398	54	-
801696	Gobardanga (M)	WARD No.-0006	EB No.-002700	336	4	-
801696	Gobardanga (M)	WARD No.-0006	EB No.-002800	583	26	1
801696	Gobardanga (M)	WARD No.-0006	EB No.-002900	524	54	-
801696	Gobardanga (M)	WARD No.-0006	EB No.-003000	441	30	1
801696	Gobardanga (M)	WARD No.-0007	EB No.-003100	428	64	-
801696	Gobardanga (M)	WARD No.-0007	EB No.-003200	528	109	3
801696	Gobardanga (M)	WARD No.-0007	EB No.-003300	727	247	6
801696	Gobardanga (M)	WARD No.-0007	EB No.-003400	662	190	-
801696	Gobardanga (M)	WARD No.-0007	EB No.-003500	428	64	4
801696	Gobardanga (M)	WARD No.-0007	EB No.-003600	313	72	-
801696	Gobardanga (M)	WARD No.-0008	EB No.-003700	425	197	-
801696	Gobardanga (M)	WARD No.-0008	EB No.-003800	569	80	5
801696	Gobardanga (M)	WARD No.-0008	EB No.-003900	396	213	4
801696	Gobardanga (M)	WARD No.-0008	EB No.-004000	499	307	10
801696	Gobardanga (M)	WARD No.-0008	EB No.-004100	617	262	1
801696	Gobardanga (M)	WARD No.-0008	EB No.-004200	556	247	3
801696	Gobardanga (M)	WARD No.-0009	EB No.-004300	435	106	63
801696	Gobardanga (M)	WARD No.-0009	EB No.-004400	469	223	2
801696	Gobardanga (M)	WARD No.-0009	EB No.-004500	594	292	-
801696	Gobardanga (M)	WARD No.-0009	EB No.-004600	661	402	-
801696	Gobardanga (M)	WARD No.-0009	EB No.-004700	504	189	5
801696	Gobardanga (M)	WARD No.-0010	EB No.-004800	684	166	2
801696	Gobardanga (M)	WARD No.-0010	EB No.-004900	620	269	4
801696	Gobardanga (M)	WARD No.-0010	EB No.-005000	476	81	-
801696	Gobardanga (M)	WARD No.-0010	EB No.-005100	404	137	70
801696	Gobardanga (M)	WARD No.-0010	EB No.-005200	426	90	1
801696	Gobardanga (M)	WARD No.-0011	EB No.-005300	426	144	57
801696	Gobardanga (M)	WARD No.-0011	EB No.-005400	356	231	1
801696	Gobardanga (M)	WARD No.-0011	EB No.-005500	405	188	7
801696	Gobardanga (M)	WARD No.-0011	EB No.-005600	566	259	8
801696	Gobardanga (M)	WARD No.-0011	EB No.-005700	795	410	1
801696	Gobardanga (M)	WARD No.-0011	EB No.-005800	565	17	-
801696	Gobardanga (M)	WARD No.-0012	EB No.-005900	553	114	1
801696	Gobardanga (M)	WARD No.-0012	EB No.-006000	414	212	2
801696	Gobardanga (M)	WARD No.-0012	EB No.-006100	543	88	1

APPENDIX TO DISTRICT PRIMARY CENSUS ABSTRACT
TOTAL, SCHEDULED CASTES AND SCHEDULED TRIBES POPULATION - URBAN BLOCK WISE

Location Code	Name of Town	Name of Ward	Boundaries of Urban Block / EB Number	Total Population	Scheduled Castes Population	Scheduled Tribes Population
1	2	3	4	5	6	7
801696	Gobardanga (M)	WARD No.-0012	EB No.-006200	444	93	1
801696	Gobardanga (M)	WARD No.-0012	EB No.-006300	524	143	-
801696	Gobardanga (M)	WARD No.-0012	EB No.-006400	666	331	72
801696	Gobardanga (M)	WARD No.-0013	EB No.-006500	512	169	5
801696	Gobardanga (M)	WARD No.-0013	EB No.-006600	408	48	-
801696	Gobardanga (M)	WARD No.-0013	EB No.-006700	487	35	3
801696	Gobardanga (M)	WARD No.-0013	EB No.-006800	601	93	2
801696	Gobardanga (M)	WARD No.-0014	EB No.-006900	338	251	3
801696	Gobardanga (M)	WARD No.-0014	EB No.-0070 SUB-EB No.01	497	256	2
801696	Gobardanga (M)	WARD No.-0014	EB No.-0070 SUB-EB No.02	368	151	-
801696	Gobardanga (M)	WARD No.-0014	EB No.-007100	522	128	26
801696	Gobardanga (M)	WARD No.-0014	EB No.-007200	440	-	-
801696	Gobardanga (M)	WARD No.-0014	EB No.-007300	439	85	4
801696	Gobardanga (M)	WARD No.-0014	EB No.-007400	353	58	5
801696	Gobardanga (M)	WARD No.-0015	EB No.-007500	557	172	4
801696	Gobardanga (M)	WARD No.-0015	EB No.-007600	455	85	1
801696	Gobardanga (M)	WARD No.-0015	EB No.-007700	492	47	5
801696	Gobardanga (M)	WARD No.-0015	EB No.-007800	429	58	-
801696	Gobardanga (M)	WARD No.-0015	EB No.-007900	563	42	-
801696	Gobardanga (M)	WARD No.-0016	EB No.-008000	605	130	15
801696	Gobardanga (M)	WARD No.-0016	EB No.-008100	481	92	6
801696	Gobardanga (M)	WARD No.-0016	EB No.-008200	465	145	1
801696	Gobardanga (M)	WARD No.-0016	EB No.-008300	474	218	-
801696	Gobardanga (M)	WARD No.-0016	EB No.-008400	662	139	-
801696	Gobardanga (M)	WARD No.-0017	EB No.-008500	493	171	1
801696	Gobardanga (M)	WARD No.-0017	EB No.-008600	422	123	-
801696	Gobardanga (M)	WARD No.-0017	EB No.-008700	461	78	50
801696	Gobardanga (M)	WARD No.-0017	EB No.-008800	470	196	31
801697	Habra (M)	WARD No.-0001	EB No.-000100	358	104	-
801697	Habra (M)	WARD No.-0001	EB No.-000200	245	71	7
801697	Habra (M)	WARD No.-0001	EB No.-000300	232	104	1
801697	Habra (M)	WARD No.-0001	EB No.-000400	541	13	-
801697	Habra (M)	WARD No.-0001	EB No.-000500	762	573	6
801697	Habra (M)	WARD No.-0001	EB No.-000600	337	165	6
801697	Habra (M)	WARD No.-0001	EB No.-000700	468	231	9
801697	Habra (M)	WARD No.-0001	EB No.-000800	375	175	2
801697	Habra (M)	WARD No.-0001	EB No.-000900	677	153	14
801697	Habra (M)	WARD No.-0001	EB No.-001000	594	319	4
801697	Habra (M)	WARD No.-0001	EB No.-001100	444	34	-
801697	Habra (M)	WARD No.-0001	EB No.-001200	693	296	8
801697	Habra (M)	WARD No.-0001	EB No.-001300	417	105	-
801697	Habra (M)	WARD No.-0001	EB No.-001400	448	76	3
801697	Habra (M)	WARD No.-0001	EB No.-001500	747	200	12
801697	Habra (M)	WARD No.-0001	EB No.-0016 SUB-EB No.01	413	152	1

APPENDIX TO DISTRICT PRIMARY CENSUS ABSTRACT
TOTAL, SCHEDULED CASTES AND SCHEDULED TRIBES POPULATION - URBAN BLOCK WISE

Location Code	Name of Town	Name of Ward	Boundaries of Urban Block / EB Number	Total Population	Scheduled Castes Population	Scheduled Tribes Population
1	2	3	4	5	6	7
801697	Habra (M)	WARD No.-0001	EB No.-0016 SUB-EB No.02	384	106	-
801697	Habra (M)	WARD No.-0001	EB No.-0017 SUB-EB No.01	402	259	-
801697	Habra (M)	WARD No.-0001	EB No.-0017 SUB-EB No.02	435	209	-
801697	Habra (M)	WARD No.-0002	EB No.-001800	438	45	-
801697	Habra (M)	WARD No.-0002	EB No.-001900	314	44	-
801697	Habra (M)	WARD No.-0002	EB No.-002000	275	42	1
801697	Habra (M)	WARD No.-0002	EB No.-002100	344	52	-
801697	Habra (M)	WARD No.-0002	EB No.-002200	527	124	7
801697	Habra (M)	WARD No.-0002	EB No.-002300	524	25	6
801697	Habra (M)	WARD No.-0002	EB No.-002400	665	65	2
801697	Habra (M)	WARD No.-0002	EB No.-002500	561	85	-
801697	Habra (M)	WARD No.-0002	EB No.-002600	494	179	-
801697	Habra (M)	WARD No.-0002	EB No.-002700	444	27	2
801697	Habra (M)	WARD No.-0003	EB No.-0028 SUB-EB No.01	500	94	-
801697	Habra (M)	WARD No.-0003	EB No.-0028 SUB-EB No.02	399	90	-
801697	Habra (M)	WARD No.-0003	EB No.-002900	594	82	4
801697	Habra (M)	WARD No.-0003	EB No.-003000	274	83	-
801697	Habra (M)	WARD No.-0003	EB No.-0031 SUB-EB No.01	491	142	-
801697	Habra (M)	WARD No.-0003	EB No.-0031 SUB-EB No.02	410	131	-
801697	Habra (M)	WARD No.-0003	EB No.-003200	484	23	-
801697	Habra (M)	WARD No.-0003	EB No.-003300	565	40	-
801697	Habra (M)	WARD No.-0003	EB No.-003400	288	6	-
801697	Habra (M)	WARD No.-0003	EB No.-003500	285	59	-
801697	Habra (M)	WARD No.-0003	EB No.-003600	443	82	124
801697	Habra (M)	WARD No.-0003	EB No.-003700	476	31	7
801697	Habra (M)	WARD No.-0003	EB No.-003800	693	38	8
801697	Habra (M)	WARD No.-0003	EB No.-003900	595	26	-
801697	Habra (M)	WARD No.-0003	EB No.-004000	277	27	46
801697	Habra (M)	WARD No.-0003	EB No.-004100	574	-	4
801697	Habra (M)	WARD No.-0003	EB No.-004200	604	37	-
801697	Habra (M)	WARD No.-0003	EB No.-004300	277	55	-
801697	Habra (M)	WARD No.-0003	EB No.-028900	260	50	-
801697	Habra (M)	WARD No.-0004	EB No.-004400	501	182	2
801697	Habra (M)	WARD No.-0004	EB No.-004500	407	25	-
801697	Habra (M)	WARD No.-0004	EB No.-004600	683	113	-
801697	Habra (M)	WARD No.-0004	EB No.-004700	523	58	1
801697	Habra (M)	WARD No.-0004	EB No.-004800	442	137	4
801697	Habra (M)	WARD No.-0004	EB No.-004900	783	35	46
801697	Habra (M)	WARD No.-0004	EB No.-005000	286	89	-
801697	Habra (M)	WARD No.-0004	EB No.-029000	485	89	6
801697	Habra (M)	WARD No.-0004	EB No.-029800	447	190	4
801697	Habra (M)	WARD No.-0005	EB No.-005100	353	24	-
801697	Habra (M)	WARD No.-0005	EB No.-005200	420	20	-
801697	Habra (M)	WARD No.-0005	EB No.-005300	436	68	4

APPENDIX TO DISTRICT PRIMARY CENSUS ABSTRACT
TOTAL, SCHEDULED CASTES AND SCHEDULED TRIBES POPULATION - URBAN BLOCK WISE

Location Code	Name of Town	Name of Ward	Boundaries of Urban Block / EB Number	Total Population	Scheduled Castes Population	Scheduled Tribes Population
1	2	3	4	5	6	7
801697	Habra (M)	WARD No.-0005	EB No.-005400	252	32	-
801697	Habra (M)	WARD No.-0005	EB No.-005500	444	26	-
801697	Habra (M)	WARD No.-0005	EB No.-005600	686	107	3
801697	Habra (M)	WARD No.-0005	EB No.-005700	767	166	6
801697	Habra (M)	WARD No.-0005	EB No.-005800	707	361	2
801697	Habra (M)	WARD No.-0005	EB No.-0059 SUB-EB No.01	396	185	1
801697	Habra (M)	WARD No.-0005	EB No.-0059 SUB-EB No.02	495	135	7
801697	Habra (M)	WARD No.-0005	EB No.-006000	618	2	1
801697	Habra (M)	WARD No.-0005	EB No.-006100	500	28	-
801697	Habra (M)	WARD No.-0006	EB No.-006200	525	3	3
801697	Habra (M)	WARD No.-0006	EB No.-006300	590	86	-
801697	Habra (M)	WARD No.-0006	EB No.-006400	358	184	-
801697	Habra (M)	WARD No.-0006	EB No.-006500	392	108	89
801697	Habra (M)	WARD No.-0006	EB No.-006600	655	50	1
801697	Habra (M)	WARD No.-0006	EB No.-0067 SUB-EB No.01	363	-	-
801697	Habra (M)	WARD No.-0006	EB No.-0067 SUB-EB No.02	430	11	-
801697	Habra (M)	WARD No.-0006	EB No.-006800	482	107	20
801697	Habra (M)	WARD No.-0006	EB No.-006900	501	131	-
801697	Habra (M)	WARD No.-0006	EB No.-007000	488	91	1
801697	Habra (M)	WARD No.-0006	EB No.-007100	461	14	-
801697	Habra (M)	WARD No.-0006	EB No.-007200	352	1	3
801697	Habra (M)	WARD No.-0006	EB No.-007300	466	3	-
801697	Habra (M)	WARD No.-0006	EB No.-007400	536	62	-
801697	Habra (M)	WARD No.-0007	EB No.-007500	342	4	-
801697	Habra (M)	WARD No.-0007	EB No.-007600	458	85	2
801697	Habra (M)	WARD No.-0007	EB No.-007700	376	28	-
801697	Habra (M)	WARD No.-0007	EB No.-007800	500	58	70
801697	Habra (M)	WARD No.-0007	EB No.-007900	553	29	1
801697	Habra (M)	WARD No.-0007	EB No.-008000	438	54	-
801697	Habra (M)	WARD No.-0007	EB No.-008100	374	80	-
801697	Habra (M)	WARD No.-0007	EB No.-008200	387	110	31
801697	Habra (M)	WARD No.-0007	EB No.-008300	447	39	-
801697	Habra (M)	WARD No.-0007	EB No.-008400	453	337	1
801697	Habra (M)	WARD No.-0007	EB No.-029400	435	154	7
801697	Habra (M)	WARD No.-0008	EB No.-008500	184	19	9
801697	Habra (M)	WARD No.-0008	EB No.-008600	542	78	6
801697	Habra (M)	WARD No.-0008	EB No.-008700	251	26	-
801697	Habra (M)	WARD No.-0008	EB No.-008800	377	30	-
801697	Habra (M)	WARD No.-0008	EB No.-008900	453	37	-
801697	Habra (M)	WARD No.-0008	EB No.-009000	413	272	1
801697	Habra (M)	WARD No.-0008	EB No.-009100	328	297	3
801697	Habra (M)	WARD No.-0008	EB No.-009200	330	247	1
801697	Habra (M)	WARD No.-0008	EB No.-009300	454	344	11
801697	Habra (M)	WARD No.-0008	EB No.-009400	284	201	1

APPENDIX TO DISTRICT PRIMARY CENSUS ABSTRACT
TOTAL, SCHEDULED CASTES AND SCHEDULED TRIBES POPULATION - URBAN BLOCK WISE

Location Code	Name of Town	Name of Ward	Boundaries of Urban Block / EB Number	Total Population	Scheduled Castes Population	Scheduled Tribes Population
1	2	3	4	5	6	7
801697	Habra (M)	WARD No.-0008	EB No.-009500	282	269	1
801697	Habra (M)	WARD No.-0008	EB No.-009600	744	425	2
801697	Habra (M)	WARD No.-0008	EB No.-009700	267	118	-
801697	Habra (M)	WARD No.-0008	EB No.-009800	545	48	2
801697	Habra (M)	WARD No.-0008	EB No.-009900	489	95	1
801697	Habra (M)	WARD No.-0009	EB No.-010000	302	41	1
801697	Habra (M)	WARD No.-0009	EB No.-010100	633	27	-
801697	Habra (M)	WARD No.-0009	EB No.-010200	603	124	-
801697	Habra (M)	WARD No.-0009	EB No.-010300	487	203	8
801697	Habra (M)	WARD No.-0009	EB No.-010400	444	220	-
801697	Habra (M)	WARD No.-0009	EB No.-010500	667	173	-
801697	Habra (M)	WARD No.-0009	EB No.-010600	290	20	-
801697	Habra (M)	WARD No.-0009	EB No.-010700	447	2	2
801697	Habra (M)	WARD No.-0009	EB No.-010800	223	39	1
801697	Habra (M)	WARD No.-0009	EB No.-010900	493	51	-
801697	Habra (M)	WARD No.-0009	EB No.-011000	598	99	2
801697	Habra (M)	WARD No.-0010	EB No.-011100	454	310	8
801697	Habra (M)	WARD No.-0010	EB No.-011200	338	212	4
801697	Habra (M)	WARD No.-0010	EB No.-011300	430	330	-
801697	Habra (M)	WARD No.-0010	EB No.-011400	428	283	2
801697	Habra (M)	WARD No.-0010	EB No.-011500	420	319	4
801697	Habra (M)	WARD No.-0010	EB No.-011600	479	340	12
801697	Habra (M)	WARD No.-0010	EB No.-011700	330	250	3
801697	Habra (M)	WARD No.-0010	EB No.-011800	436	387	2
801697	Habra (M)	WARD No.-0010	EB No.-011900	341	186	-
801697	Habra (M)	WARD No.-0010	EB No.-012000	364	310	-
801697	Habra (M)	WARD No.-0010	EB No.-012100	255	10	-
801697	Habra (M)	WARD No.-0011	EB No.-012200	455	308	7
801697	Habra (M)	WARD No.-0011	EB No.-012300	570	304	40
801697	Habra (M)	WARD No.-0011	EB No.-012400	395	325	2
801697	Habra (M)	WARD No.-0011	EB No.-012500	548	417	16
801697	Habra (M)	WARD No.-0011	EB No.-012600	768	698	11
801697	Habra (M)	WARD No.-0011	EB No.-012700	399	154	-
801697	Habra (M)	WARD No.-0011	EB No.-012800	501	132	-
801697	Habra (M)	WARD No.-0011	EB No.-012900	342	-	-
801697	Habra (M)	WARD No.-0011	EB No.-013000	415	-	-
801697	Habra (M)	WARD No.-0011	EB No.-013100	661	207	8
801697	Habra (M)	WARD No.-0011	EB No.-029900	417	340	1
801697	Habra (M)	WARD No.-0012	EB No.-013200	570	105	-
801697	Habra (M)	WARD No.-0012	EB No.-013300	587	97	3
801697	Habra (M)	WARD No.-0012	EB No.-013400	455	144	-
801697	Habra (M)	WARD No.-0012	EB No.-013500	240	39	-
801697	Habra (M)	WARD No.-0012	EB No.-013600	393	43	1
801697	Habra (M)	WARD No.-0012	EB No.-013700	413	93	-

APPENDIX TO DISTRICT PRIMARY CENSUS ABSTRACT
TOTAL, SCHEDULED CASTES AND SCHEDULED TRIBES POPULATION - URBAN BLOCK WISE

Location Code	Name of Town	Name of Ward	Boundaries of Urban Block / EB Number	Total Population	Scheduled Castes Population	Scheduled Tribes Population
1	2	3	4	5	6	7
801697	Habra (M)	WARD No.-0012	EB No.-013800	183	52	-
801697	Habra (M)	WARD No.-0012	EB No.-013900	469	38	-
801697	Habra (M)	WARD No.-0012	EB No.-014000	332	58	4
801697	Habra (M)	WARD No.-0012	EB No.-014100	124	11	-
801697	Habra (M)	WARD No.-0013	EB No.-014200	334	21	-
801697	Habra (M)	WARD No.-0013	EB No.-014300	347	12	-
801697	Habra (M)	WARD No.-0013	EB No.-014400	463	22	-
801697	Habra (M)	WARD No.-0013	EB No.-014500	400	93	-
801697	Habra (M)	WARD No.-0013	EB No.-014600	484	70	-
801697	Habra (M)	WARD No.-0013	EB No.-014700	330	79	-
801697	Habra (M)	WARD No.-0013	EB No.-014800	642	153	5
801697	Habra (M)	WARD No.-0013	EB No.-014900	353	40	2
801697	Habra (M)	WARD No.-0013	EB No.-015000	744	205	1
801697	Habra (M)	WARD No.-0013	EB No.-015100	522	191	-
801697	Habra (M)	WARD No.-0013	EB No.-015200	512	116	1
801697	Habra (M)	WARD No.-0013	EB No.-015300	245	3	-
801697	Habra (M)	WARD No.-0013	EB No.-015400	707	132	1
801697	Habra (M)	WARD No.-0013	EB No.-029100	480	47	1
801697	Habra (M)	WARD No.-0014	EB No.-015500	495	72	-
801697	Habra (M)	WARD No.-0014	EB No.-015600	534	129	10
801697	Habra (M)	WARD No.-0014	EB No.-015700	644	-	1
801697	Habra (M)	WARD No.-0014	EB No.-015800	620	93	29
801697	Habra (M)	WARD No.-0014	EB No.-015900	471	86	-
801697	Habra (M)	WARD No.-0014	EB No.-016000	441	50	1
801697	Habra (M)	WARD No.-0014	EB No.-016100	626	145	4
801697	Habra (M)	WARD No.-0014	EB No.-016200	371	79	36
801697	Habra (M)	WARD No.-0014	EB No.-016300	476	58	-
801697	Habra (M)	WARD No.-0014	EB No.-016400	607	228	-
801697	Habra (M)	WARD No.-0014	EB No.-016500	465	115	-
801697	Habra (M)	WARD No.-0014	EB No.-016600	535	74	4
801697	Habra (M)	WARD No.-0014	EB No.-016700	522	39	-
801697	Habra (M)	WARD No.-0014	EB No.-016800	483	49	8
801697	Habra (M)	WARD No.-0014	EB No.-016900	513	199	-
801697	Habra (M)	WARD No.-0014	EB No.-029600	514	34	2
801697	Habra (M)	WARD No.-0015	EB No.-017000	523	39	-
801697	Habra (M)	WARD No.-0015	EB No.-0171 SUB-EB No.01	373	228	2
801697	Habra (M)	WARD No.-0015	EB No.-0171 SUB-EB No.02	528	364	36
801697	Habra (M)	WARD No.-0015	EB No.-017200	605	41	4
801697	Habra (M)	WARD No.-0015	EB No.-017300	441	5	1
801697	Habra (M)	WARD No.-0015	EB No.-017400	482	42	39
801697	Habra (M)	WARD No.-0015	EB No.-017500	526	-	-
801697	Habra (M)	WARD No.-0015	EB No.-017600	586	5	-
801697	Habra (M)	WARD No.-0015	EB No.-017700	675	26	3
801697	Habra (M)	WARD No.-0015	EB No.-017800	577	34	-

APPENDIX TO DISTRICT PRIMARY CENSUS ABSTRACT
TOTAL, SCHEDULED CASTES AND SCHEDULED TRIBES POPULATION - URBAN BLOCK WISE

Location Code	Name of Town	Name of Ward	Boundaries of Urban Block / EB Number	Total Population	Scheduled Castes Population	Scheduled Tribes Population
1	2	3	4	5	6	7
801697	Habra (M)	WARD No.-0015	EB No.-017900	604	102	-
801697	Habra (M)	WARD No.-0015	EB No.-018000	568	80	-
801697	Habra (M)	WARD No.-0015	EB No.-029500	529	48	3
801697	Habra (M)	WARD No.-0016	EB No.-018100	366	19	3
801697	Habra (M)	WARD No.-0016	EB No.-018200	307	36	-
801697	Habra (M)	WARD No.-0016	EB No.-018300	512	51	-
801697	Habra (M)	WARD No.-0016	EB No.-018400	306	35	-
801697	Habra (M)	WARD No.-0016	EB No.-018500	421	49	-
801697	Habra (M)	WARD No.-0016	EB No.-018600	534	80	-
801697	Habra (M)	WARD No.-0016	EB No.-018700	675	60	3
801697	Habra (M)	WARD No.-0016	EB No.-018800	502	55	-
801697	Habra (M)	WARD No.-0016	EB No.-018900	460	99	4
801697	Habra (M)	WARD No.-0016	EB No.-019000	655	76	3
801697	Habra (M)	WARD No.-0016	EB No.-019100	664	70	3
801697	Habra (M)	WARD No.-0016	EB No.-019200	606	152	-
801697	Habra (M)	WARD No.-0017	EB No.-019300	633	164	-
801697	Habra (M)	WARD No.-0017	EB No.-019400	514	45	-
801697	Habra (M)	WARD No.-0017	EB No.-019500	397	24	-
801697	Habra (M)	WARD No.-0017	EB No.-019600	445	71	-
801697	Habra (M)	WARD No.-0017	EB No.-019700	543	170	-
801697	Habra (M)	WARD No.-0017	EB No.-019800	324	313	1
801697	Habra (M)	WARD No.-0017	EB No.-019900	638	197	4
801697	Habra (M)	WARD No.-0017	EB No.-020000	177	156	-
801697	Habra (M)	WARD No.-0017	EB No.-020100	165	160	4
801697	Habra (M)	WARD No.-0017	EB No.-020200	574	51	8
801697	Habra (M)	WARD No.-0017	EB No.-020300	571	220	3
801697	Habra (M)	WARD No.-0017	EB No.-020400	358	126	-
801697	Habra (M)	WARD No.-0017	EB No.-020500	297	239	-
801697	Habra (M)	WARD No.-0017	EB No.-020600	258	28	2
801697	Habra (M)	WARD No.-0017	EB No.-020700	459	346	10
801697	Habra (M)	WARD No.-0017	EB No.-020800	394	135	-
801697	Habra (M)	WARD No.-0018	EB No.-020900	782	275	2
801697	Habra (M)	WARD No.-0018	EB No.-0210 SUB-EB No.01	473	168	-
801697	Habra (M)	WARD No.-0018	EB No.-0210 SUB-EB No.02	497	297	2
801697	Habra (M)	WARD No.-0018	EB No.-021100	598	249	2
801697	Habra (M)	WARD No.-0018	EB No.-0212 SUB-EB No.01	419	132	19
801697	Habra (M)	WARD No.-0018	EB No.-0212 SUB-EB No.02	468	141	-
801697	Habra (M)	WARD No.-0018	EB No.-0213 SUB-EB No.01	434	24	2
801697	Habra (M)	WARD No.-0018	EB No.-0213 SUB-EB No.02	414	127	-
801697	Habra (M)	WARD No.-0018	EB No.-021400	828	226	32
801697	Habra (M)	WARD No.-0018	EB No.-021500	542	52	-
801697	Habra (M)	WARD No.-0018	EB No.-021600	629	625	-
801697	Habra (M)	WARD No.-0018	EB No.-021700	725	314	1
801697	Habra (M)	WARD No.-0018	EB No.-021800	629	600	5

APPENDIX TO DISTRICT PRIMARY CENSUS ABSTRACT
TOTAL, SCHEDULED CASTES AND SCHEDULED TRIBES POPULATION - URBAN BLOCK WISE

Location Code	Name of Town	Name of Ward	Boundaries of Urban Block / EB Number	Total Population	Scheduled Castes Population	Scheduled Tribes Population
1	2	3	4	5	6	7
801697	Habra (M)	WARD No.-0018	EB No.-0219 SUB-EB No.01	539	416	-
801697	Habra (M)	WARD No.-0018	EB No.-0219 SUB-EB No.02	465	277	1
801697	Habra (M)	WARD No.-0018	EB No.-030500	582	92	2
801697	Habra (M)	WARD No.-0019	EB No.-022000	357	-	-
801697	Habra (M)	WARD No.-0019	EB No.-022100	364	55	-
801697	Habra (M)	WARD No.-0019	EB No.-022200	364	19	-
801697	Habra (M)	WARD No.-0019	EB No.-022300	614	121	6
801697	Habra (M)	WARD No.-0019	EB No.-022400	422	10	-
801697	Habra (M)	WARD No.-0019	EB No.-022500	395	34	-
801697	Habra (M)	WARD No.-0019	EB No.-022600	378	7	3
801697	Habra (M)	WARD No.-0019	EB No.-022700	315	49	1
801697	Habra (M)	WARD No.-0019	EB No.-022800	245	10	3
801697	Habra (M)	WARD No.-0019	EB No.-022900	552	151	2
801697	Habra (M)	WARD No.-0019	EB No.-023000	256	59	-
801697	Habra (M)	WARD No.-0019	EB No.-023100	448	-	-
801697	Habra (M)	WARD No.-0020	EB No.-023200	323	35	-
801697	Habra (M)	WARD No.-0020	EB No.-023300	376	106	-
801697	Habra (M)	WARD No.-0020	EB No.-023400	332	54	-
801697	Habra (M)	WARD No.-0020	EB No.-023500	179	-	-
801697	Habra (M)	WARD No.-0020	EB No.-023600	525	54	-
801697	Habra (M)	WARD No.-0020	EB No.-023700	216	33	-
801697	Habra (M)	WARD No.-0020	EB No.-023800	400	80	4
801697	Habra (M)	WARD No.-0020	EB No.-023900	193	44	-
801697	Habra (M)	WARD No.-0020	EB No.-024000	337	2	2
801697	Habra (M)	WARD No.-0020	EB No.-024100	461	142	5
801697	Habra (M)	WARD No.-0020	EB No.-024200	379	254	-
801697	Habra (M)	WARD No.-0020	EB No.-024300	297	54	-
801697	Habra (M)	WARD No.-0020	EB No.-024400	252	46	-
801697	Habra (M)	WARD No.-0020	EB No.-024500	283	159	-
801697	Habra (M)	WARD No.-0020	EB No.-024600	411	149	-
801697	Habra (M)	WARD No.-0020	EB No.-029200	518	112	3
801697	Habra (M)	WARD No.-0021	EB No.-024700	478	73	-
801697	Habra (M)	WARD No.-0021	EB No.-024800	695	-	-
801697	Habra (M)	WARD No.-0021	EB No.-024900	510	26	3
801697	Habra (M)	WARD No.-0021	EB No.-025000	558	-	-
801697	Habra (M)	WARD No.-0021	EB No.-025100	348	3	-
801697	Habra (M)	WARD No.-0021	EB No.-025200	321	-	-
801697	Habra (M)	WARD No.-0021	EB No.-025300	301	2	6
801697	Habra (M)	WARD No.-0021	EB No.-025400	408	8	-
801697	Habra (M)	WARD No.-0021	EB No.-025500	511	60	-
801697	Habra (M)	WARD No.-0021	EB No.-025600	390	3	-
801697	Habra (M)	WARD No.-0021	EB No.-025700	298	113	3
801697	Habra (M)	WARD No.-0021	EB No.-025800	199	-	-
801697	Habra (M)	WARD No.-0021	EB No.-025900	626	-	-

APPENDIX TO DISTRICT PRIMARY CENSUS ABSTRACT
TOTAL, SCHEDULED CASTES AND SCHEDULED TRIBES POPULATION - URBAN BLOCK WISE

Location Code	Name of Town	Name of Ward	Boundaries of Urban Block / EB Number	Total Population	Scheduled Castes Population	Scheduled Tribes Population
1	2	3	4	5	6	7
801697	Habra (M)	WARD No.-0021	EB No.-026000	94	4	-
801697	Habra (M)	WARD No.-0021	EB No.-026100	172	5	-
801697	Habra (M)	WARD No.-0021	EB No.-026200	543	9	4
801697	Habra (M)	WARD No.-0021	EB No.-026300	193	65	5
801697	Habra (M)	WARD No.-0021	EB No.-030000	244	132	15
801697	Habra (M)	WARD No.-0021	EB No.-030100	391	204	4
801697	Habra (M)	WARD No.-0022	EB No.-026400	608	53	-
801697	Habra (M)	WARD No.-0022	EB No.-026500	325	26	-
801697	Habra (M)	WARD No.-0022	EB No.-026600	421	15	-
801697	Habra (M)	WARD No.-0022	EB No.-026700	633	126	1
801697	Habra (M)	WARD No.-0022	EB No.-026800	489	89	-
801697	Habra (M)	WARD No.-0022	EB No.-026900	558	138	12
801697	Habra (M)	WARD No.-0022	EB No.-0270 SUB-EB No.01	415	-	4
801697	Habra (M)	WARD No.-0022	EB No.-0270 SUB-EB No.02	449	101	6
801697	Habra (M)	WARD No.-0022	EB No.-0271 SUB-EB No.01	578	69	-
801697	Habra (M)	WARD No.-0022	EB No.-0271 SUB-EB No.02	513	120	5
801697	Habra (M)	WARD No.-0022	EB No.-027200	679	285	8
801697	Habra (M)	WARD No.-0022	EB No.-027300	573	61	-
801697	Habra (M)	WARD No.-0022	EB No.-0274 SUB-EB No.01	377	292	1
801697	Habra (M)	WARD No.-0022	EB No.-0274 SUB-EB No.02	479	343	-
801697	Habra (M)	WARD No.-0022	EB No.-027500	471	182	141
801697	Habra (M)	WARD No.-0022	EB No.-027600	587	68	199
801697	Habra (M)	WARD No.-0022	EB No.-029300	722	164	4
801697	Habra (M)	WARD No.-0022	EB No.-0304 SUB-EB No.01	429	292	16
801697	Habra (M)	WARD No.-0022	EB No.-0304 SUB-EB No.02	416	227	11
801697	Habra (M)	WARD No.-0023	EB No.-027700	344	22	-
801697	Habra (M)	WARD No.-0023	EB No.-0278 SUB-EB No.01	383	-	-
801697	Habra (M)	WARD No.-0023	EB No.-0278 SUB-EB No.02	464	26	4
801697	Habra (M)	WARD No.-0023	EB No.-027900	785	217	239
801697	Habra (M)	WARD No.-0023	EB No.-028000	302	5	4
801697	Habra (M)	WARD No.-0023	EB No.-0281 SUB-EB No.01	380	43	47
801697	Habra (M)	WARD No.-0023	EB No.-0281 SUB-EB No.02	455	44	153
801697	Habra (M)	WARD No.-0023	EB No.-028200	616	386	109
801697	Habra (M)	WARD No.-0023	EB No.-028300	435	142	4
801697	Habra (M)	WARD No.-0023	EB No.-028400	508	191	-
801697	Habra (M)	WARD No.-0023	EB No.-028500	343	187	14
801697	Habra (M)	WARD No.-0023	EB No.-028600	518	119	6
801697	Habra (M)	WARD No.-0023	EB No.-028700	433	27	4
801697	Habra (M)	WARD No.-0023	EB No.-0288 SUB-EB No.01	391	184	1
801697	Habra (M)	WARD No.-0023	EB No.-0288 SUB-EB No.02	429	94	1
801697	Habra (M)	WARD No.-0023	EB No.-029700	443	164	9
801697	Habra (M)	WARD No.-0023	EB No.-030200	440	188	171
801698	Ashokenagar Kalyangarh (M)	WARD No.-0001	EB No.-000100	593	339	32
801698	Ashokenagar Kalyangarh (M)	WARD No.-0001	EB No.-0002 SUB-EB No.01	476	68	-

APPENDIX TO DISTRICT PRIMARY CENSUS ABSTRACT
TOTAL, SCHEDULED CASTES AND SCHEDULED TRIBES POPULATION - URBAN BLOCK WISE

Location Code	Name of Town	Name of Ward	Boundaries of Urban Block / EB Number	Total Population	Scheduled Castes Population	Scheduled Tribes Population
1	2	3	4	5	6	7
801698	Ashokenagar Kalyangarh (M)	WARD No.-0001	EB No.-0002 SUB-EB No.02	513	372	3
801698	Ashokenagar Kalyangarh (M)	WARD No.-0001	EB No.-000300	732	147	28
801698	Ashokenagar Kalyangarh (M)	WARD No.-0001	EB No.-000400	631	69	3
801698	Ashokenagar Kalyangarh (M)	WARD No.-0001	EB No.-000500	702	294	1
801698	Ashokenagar Kalyangarh (M)	WARD No.-0001	EB No.-0006 SUB-EB No.01	507	96	19
801698	Ashokenagar Kalyangarh (M)	WARD No.-0001	EB No.-0006 SUB-EB No.02	407	35	-
801698	Ashokenagar Kalyangarh (M)	WARD No.-0001	EB No.-000700	684	154	1
801698	Ashokenagar Kalyangarh (M)	WARD No.-0001	EB No.-0008 SUB-EB No.01	424	124	-
801698	Ashokenagar Kalyangarh (M)	WARD No.-0001	EB No.-0008 SUB-EB No.02	420	223	6
801698	Ashokenagar Kalyangarh (M)	WARD No.-0001	EB No.-000900	361	6	1
801698	Ashokenagar Kalyangarh (M)	WARD No.-0001	EB No.-001000	728	115	42
801698	Ashokenagar Kalyangarh (M)	WARD No.-0001	EB No.-001100	712	57	-
801698	Ashokenagar Kalyangarh (M)	WARD No.-0001	EB No.-0012 SUB-EB No.01	424	348	12
801698	Ashokenagar Kalyangarh (M)	WARD No.-0001	EB No.-0012 SUB-EB No.02	397	201	-
801698	Ashokenagar Kalyangarh (M)	WARD No.-0001	EB No.-001300	612	93	-
801698	Ashokenagar Kalyangarh (M)	WARD No.-0001	EB No.-001400	745	177	-
801698	Ashokenagar Kalyangarh (M)	WARD No.-0001	EB No.-001500	609	360	-
801698	Ashokenagar Kalyangarh (M)	WARD No.-0001	EB No.-001600	753	384	3
801698	Ashokenagar Kalyangarh (M)	WARD No.-0002	EB No.-001700	518	146	1
801698	Ashokenagar Kalyangarh (M)	WARD No.-0002	EB No.-001800	448	189	7
801698	Ashokenagar Kalyangarh (M)	WARD No.-0002	EB No.-001900	611	101	-
801698	Ashokenagar Kalyangarh (M)	WARD No.-0002	EB No.-002000	438	94	1
801698	Ashokenagar Kalyangarh (M)	WARD No.-0002	EB No.-002100	847	233	26
801698	Ashokenagar Kalyangarh (M)	WARD No.-0002	EB No.-0022 SUB-EB No.01	446	220	-
801698	Ashokenagar Kalyangarh (M)	WARD No.-0002	EB No.-0022 SUB-EB No.02	468	203	1
801698	Ashokenagar Kalyangarh (M)	WARD No.-0002	EB No.-002300	588	58	5
801698	Ashokenagar Kalyangarh (M)	WARD No.-0002	EB No.-0024 SUB-EB No.01	438	133	7
801698	Ashokenagar Kalyangarh (M)	WARD No.-0002	EB No.-0024 SUB-EB No.02	389	104	-
801698	Ashokenagar Kalyangarh (M)	WARD No.-0002	EB No.-002500	621	48	-
801698	Ashokenagar Kalyangarh (M)	WARD No.-0002	EB No.-002600	701	87	8
801698	Ashokenagar Kalyangarh (M)	WARD No.-0003	EB No.-002700	602	313	6
801698	Ashokenagar Kalyangarh (M)	WARD No.-0003	EB No.-002800	270	73	-
801698	Ashokenagar Kalyangarh (M)	WARD No.-0003	EB No.-002900	529	50	-
801698	Ashokenagar Kalyangarh (M)	WARD No.-0003	EB No.-003000	651	52	-
801698	Ashokenagar Kalyangarh (M)	WARD No.-0003	EB No.-0031 SUB-EB No.01	565	30	-
801698	Ashokenagar Kalyangarh (M)	WARD No.-0003	EB No.-0031 SUB-EB No.02	510	48	-
801698	Ashokenagar Kalyangarh (M)	WARD No.-0003	EB No.-003200	448	86	-
801698	Ashokenagar Kalyangarh (M)	WARD No.-0003	EB No.-003300	769	4	-
801698	Ashokenagar Kalyangarh (M)	WARD No.-0004	EB No.-003400	674	23	-
801698	Ashokenagar Kalyangarh (M)	WARD No.-0004	EB No.-003500	369	34	5
801698	Ashokenagar Kalyangarh (M)	WARD No.-0004	EB No.-003600	625	14	-
801698	Ashokenagar Kalyangarh (M)	WARD No.-0004	EB No.-003700	759	110	-
801698	Ashokenagar Kalyangarh (M)	WARD No.-0004	EB No.-003800	558	28	12
801698	Ashokenagar Kalyangarh (M)	WARD No.-0004	EB No.-003900	638	93	-

APPENDIX TO DISTRICT PRIMARY CENSUS ABSTRACT
TOTAL, SCHEDULED CASTES AND SCHEDULED TRIBES POPULATION - URBAN BLOCK WISE

Location Code	Name of Town	Name of Ward	Boundaries of Urban Block / EB Number	Total Population	Scheduled Castes Population	Scheduled Tribes Population
1	2	3	4	5	6	7
801698	Ashokenagar Kalyangarh (M)	WARD No.-0004	EB No.-004000	195	128	1
801698	Ashokenagar Kalyangarh (M)	WARD No.-0004	EB No.-004100	405	38	-
801698	Ashokenagar Kalyangarh (M)	WARD No.-0004	EB No.-004200	229	-	3
801698	Ashokenagar Kalyangarh (M)	WARD No.-0005	EB No.-004300	497	12	-
801698	Ashokenagar Kalyangarh (M)	WARD No.-0005	EB No.-004400	333	4	-
801698	Ashokenagar Kalyangarh (M)	WARD No.-0005	EB No.-004500	646	115	2
801698	Ashokenagar Kalyangarh (M)	WARD No.-0005	EB No.-004600	633	115	-
801698	Ashokenagar Kalyangarh (M)	WARD No.-0005	EB No.-0047 SUB-EB No.01	518	181	17
801698	Ashokenagar Kalyangarh (M)	WARD No.-0005	EB No.-0047 SUB-EB No.02	463	106	-
801698	Ashokenagar Kalyangarh (M)	WARD No.-0005	EB No.-004800	639	24	14
801698	Ashokenagar Kalyangarh (M)	WARD No.-0005	EB No.-004900	668	235	-
801698	Ashokenagar Kalyangarh (M)	WARD No.-0005	EB No.-005000	389	-	1
801698	Ashokenagar Kalyangarh (M)	WARD No.-0005	EB No.-005100	217	2	6
801698	Ashokenagar Kalyangarh (M)	WARD No.-0005	EB No.-005200	550	244	-
801698	Ashokenagar Kalyangarh (M)	WARD No.-0006	EB No.-005300	621	411	-
801698	Ashokenagar Kalyangarh (M)	WARD No.-0006	EB No.-005400	524	380	7
801698	Ashokenagar Kalyangarh (M)	WARD No.-0006	EB No.-005500	664	646	16
801698	Ashokenagar Kalyangarh (M)	WARD No.-0006	EB No.-005600	230	13	-
801698	Ashokenagar Kalyangarh (M)	WARD No.-0006	EB No.-005700	465	186	3
801698	Ashokenagar Kalyangarh (M)	WARD No.-0006	EB No.-005800	195	59	9
801698	Ashokenagar Kalyangarh (M)	WARD No.-0006	EB No.-005900	209	77	4
801698	Ashokenagar Kalyangarh (M)	WARD No.-0006	EB No.-006000	718	378	16
801698	Ashokenagar Kalyangarh (M)	WARD No.-0006	EB No.-006100	50	2	1
801698	Ashokenagar Kalyangarh (M)	WARD No.-0006	EB No.-006300	554	104	4
801698	Ashokenagar Kalyangarh (M)	WARD No.-0006	EB No.-006400	620	71	-
801698	Ashokenagar Kalyangarh (M)	WARD No.-0006	EB No.-006500	502	4	-
801698	Ashokenagar Kalyangarh (M)	WARD No.-0006	EB No.-006600	537	79	1
801698	Ashokenagar Kalyangarh (M)	WARD No.-0006	EB No.-006700	704	135	-
801698	Ashokenagar Kalyangarh (M)	WARD No.-0007	EB No.-006800	537	67	4
801698	Ashokenagar Kalyangarh (M)	WARD No.-0007	EB No.-006900	651	37	-
801698	Ashokenagar Kalyangarh (M)	WARD No.-0007	EB No.-007000	318	22	-
801698	Ashokenagar Kalyangarh (M)	WARD No.-0007	EB No.-007100	349	15	-
801698	Ashokenagar Kalyangarh (M)	WARD No.-0007	EB No.-007200	316	14	5
801698	Ashokenagar Kalyangarh (M)	WARD No.-0007	EB No.-007300	748	63	4
801698	Ashokenagar Kalyangarh (M)	WARD No.-0007	EB No.-007400	496	29	-
801698	Ashokenagar Kalyangarh (M)	WARD No.-0007	EB No.-007500	471	13	-
801698	Ashokenagar Kalyangarh (M)	WARD No.-0008	EB No.-007600	669	44	-
801698	Ashokenagar Kalyangarh (M)	WARD No.-0008	EB No.-007700	625	28	-
801698	Ashokenagar Kalyangarh (M)	WARD No.-0008	EB No.-007800	377	-	3
801698	Ashokenagar Kalyangarh (M)	WARD No.-0008	EB No.-007900	622	49	-
801698	Ashokenagar Kalyangarh (M)	WARD No.-0008	EB No.-008000	763	160	-
801698	Ashokenagar Kalyangarh (M)	WARD No.-0008	EB No.-008100	516	-	-
801698	Ashokenagar Kalyangarh (M)	WARD No.-0008	EB No.-0082 SUB-EB No.01	439	4	-
801698	Ashokenagar Kalyangarh (M)	WARD No.-0008	EB No.-0082 SUB-EB No.02	401	6	-

APPENDIX TO DISTRICT PRIMARY CENSUS ABSTRACT
TOTAL, SCHEDULED CASTES AND SCHEDULED TRIBES POPULATION - URBAN BLOCK WISE

Location Code	Name of Town	Name of Ward	Boundaries of Urban Block / EB Number	Total Population	Scheduled Castes Population	Scheduled Tribes Population
1	2	3	4	5	6	7
801698	Ashokenagar Kalyangarh (M)	WARD No.-0009	EB No.-0083 SUB-EB No.01	505	104	1
801698	Ashokenagar Kalyangarh (M)	WARD No.-0009	EB No.-0083 SUB-EB No.02	496	131	6
801698	Ashokenagar Kalyangarh (M)	WARD No.-0009	EB No.-0084 SUB-EB No.01	392	5	-
801698	Ashokenagar Kalyangarh (M)	WARD No.-0009	EB No.-0084 SUB-EB No.02	475	174	-
801698	Ashokenagar Kalyangarh (M)	WARD No.-0009	EB No.-008500	811	90	4
801698	Ashokenagar Kalyangarh (M)	WARD No.-0009	EB No.-008600	580	26	11
801698	Ashokenagar Kalyangarh (M)	WARD No.-0009	EB No.-008700	516	55	5
801698	Ashokenagar Kalyangarh (M)	WARD No.-0009	EB No.-008800	625	242	1
801698	Ashokenagar Kalyangarh (M)	WARD No.-0009	EB No.-008900	359	110	6
801698	Ashokenagar Kalyangarh (M)	WARD No.-0009	EB No.-009000	356	98	2
801698	Ashokenagar Kalyangarh (M)	WARD No.-0009	EB No.-009100	316	128	-
801698	Ashokenagar Kalyangarh (M)	WARD No.-0009	EB No.-009200	548	167	15
801698	Ashokenagar Kalyangarh (M)	WARD No.-0010	EB No.-009300	611	99	-
801698	Ashokenagar Kalyangarh (M)	WARD No.-0010	EB No.-009400	293	12	-
801698	Ashokenagar Kalyangarh (M)	WARD No.-0010	EB No.-009500	516	119	1
801698	Ashokenagar Kalyangarh (M)	WARD No.-0010	EB No.-009600	662	23	1
801698	Ashokenagar Kalyangarh (M)	WARD No.-0010	EB No.-009700	285	13	-
801698	Ashokenagar Kalyangarh (M)	WARD No.-0010	EB No.-009800	512	147	6
801698	Ashokenagar Kalyangarh (M)	WARD No.-0010	EB No.-009900	488	56	-
801698	Ashokenagar Kalyangarh (M)	WARD No.-0010	EB No.-0100 SUB-EB No.01	412	51	-
801698	Ashokenagar Kalyangarh (M)	WARD No.-0010	EB No.-0100 SUB-EB No.02	439	22	-
801698	Ashokenagar Kalyangarh (M)	WARD No.-0010	EB No.-010100	440	83	-
801698	Ashokenagar Kalyangarh (M)	WARD No.-0011	EB No.-010200	618	103	4
801698	Ashokenagar Kalyangarh (M)	WARD No.-0011	EB No.-010300	556	27	1
801698	Ashokenagar Kalyangarh (M)	WARD No.-0011	EB No.-0104 SUB-EB No.01	423	113	-
801698	Ashokenagar Kalyangarh (M)	WARD No.-0011	EB No.-0104 SUB-EB No.02	463	142	-
801698	Ashokenagar Kalyangarh (M)	WARD No.-0011	EB No.-0105 SUB-EB No.01	410	25	-
801698	Ashokenagar Kalyangarh (M)	WARD No.-0011	EB No.-0105 SUB-EB No.02	393	23	-
801698	Ashokenagar Kalyangarh (M)	WARD No.-0011	EB No.-0106 SUB-EB No.01	492	39	9
801698	Ashokenagar Kalyangarh (M)	WARD No.-0011	EB No.-0106 SUB-EB No.02	490	39	4
801698	Ashokenagar Kalyangarh (M)	WARD No.-0011	EB No.-010700	563	144	2
801698	Ashokenagar Kalyangarh (M)	WARD No.-0011	EB No.-010800	348	18	-
801698	Ashokenagar Kalyangarh (M)	WARD No.-0011	EB No.-010900	450	41	-
801698	Ashokenagar Kalyangarh (M)	WARD No.-0011	EB No.-020700	554	126	-
801698	Ashokenagar Kalyangarh (M)	WARD No.-0012	EB No.-011000	384	41	2
801698	Ashokenagar Kalyangarh (M)	WARD No.-0012	EB No.-011100	415	85	-
801698	Ashokenagar Kalyangarh (M)	WARD No.-0012	EB No.-011200	675	21	-
801698	Ashokenagar Kalyangarh (M)	WARD No.-0012	EB No.-011300	594	17	-
801698	Ashokenagar Kalyangarh (M)	WARD No.-0012	EB No.-011400	557	4	13
801698	Ashokenagar Kalyangarh (M)	WARD No.-0012	EB No.-011500	572	23	-
801698	Ashokenagar Kalyangarh (M)	WARD No.-0012	EB No.-011600	435	19	-
801698	Ashokenagar Kalyangarh (M)	WARD No.-0013	EB No.-011700	717	16	-
801698	Ashokenagar Kalyangarh (M)	WARD No.-0013	EB No.-011800	576	-	-
801698	Ashokenagar Kalyangarh (M)	WARD No.-0013	EB No.-011900	723	85	15

APPENDIX TO DISTRICT PRIMARY CENSUS ABSTRACT
TOTAL, SCHEDULED CASTES AND SCHEDULED TRIBES POPULATION - URBAN BLOCK WISE

Location Code	Name of Town	Name of Ward	Boundaries of Urban Block / EB Number	Total Population	Scheduled Castes Population	Scheduled Tribes Population
1	2	3	4	5	6	7
801698	Ashokenagar Kalyangarh (M)	WARD No.-0013	EB No.-012000	356	19	-
801698	Ashokenagar Kalyangarh (M)	WARD No.-0013	EB No.-012100	398	37	12
801698	Ashokenagar Kalyangarh (M)	WARD No.-0013	EB No.-0122 SUB-EB No.01	494	436	-
801698	Ashokenagar Kalyangarh (M)	WARD No.-0013	EB No.-0122 SUB-EB No.02	542	50	1
801698	Ashokenagar Kalyangarh (M)	WARD No.-0013	EB No.-012300	623	-	-
801698	Ashokenagar Kalyangarh (M)	WARD No.-0013	EB No.-012400	439	358	1
801698	Ashokenagar Kalyangarh (M)	WARD No.-0013	EB No.-012500	785	642	15
801698	Ashokenagar Kalyangarh (M)	WARD No.-0013	EB No.-012600	567	28	-
801698	Ashokenagar Kalyangarh (M)	WARD No.-0013	EB No.-0127 SUB-EB No.01	540	4	-
801698	Ashokenagar Kalyangarh (M)	WARD No.-0013	EB No.-0127 SUB-EB No.02	543	5	-
801698	Ashokenagar Kalyangarh (M)	WARD No.-0014	EB No.-012800	475	-	-
801698	Ashokenagar Kalyangarh (M)	WARD No.-0014	EB No.-012900	626	-	-
801698	Ashokenagar Kalyangarh (M)	WARD No.-0014	EB No.-013000	632	16	1
801698	Ashokenagar Kalyangarh (M)	WARD No.-0014	EB No.-013100	426	13	-
801698	Ashokenagar Kalyangarh (M)	WARD No.-0014	EB No.-013200	133	-	-
801698	Ashokenagar Kalyangarh (M)	WARD No.-0014	EB No.-013300	575	6	5
801698	Ashokenagar Kalyangarh (M)	WARD No.-0014	EB No.-013400	342	4	-
801698	Ashokenagar Kalyangarh (M)	WARD No.-0015	EB No.-013500	438	108	-
801698	Ashokenagar Kalyangarh (M)	WARD No.-0015	EB No.-013600	479	110	4
801698	Ashokenagar Kalyangarh (M)	WARD No.-0015	EB No.-013700	502	34	-
801698	Ashokenagar Kalyangarh (M)	WARD No.-0015	EB No.-013800	477	9	-
801698	Ashokenagar Kalyangarh (M)	WARD No.-0015	EB No.-013900	435	193	-
801698	Ashokenagar Kalyangarh (M)	WARD No.-0015	EB No.-014000	561	112	-
801698	Ashokenagar Kalyangarh (M)	WARD No.-0015	EB No.-014100	439	5	1
801698	Ashokenagar Kalyangarh (M)	WARD No.-0015	EB No.-014200	520	21	-
801698	Ashokenagar Kalyangarh (M)	WARD No.-0015	EB No.-014300	532	38	-
801698	Ashokenagar Kalyangarh (M)	WARD No.-0015	EB No.-014400	553	8	1
801698	Ashokenagar Kalyangarh (M)	WARD No.-0015	EB No.-014500	525	-	3
801698	Ashokenagar Kalyangarh (M)	WARD No.-0016	EB No.-014600	556	42	-
801698	Ashokenagar Kalyangarh (M)	WARD No.-0016	EB No.-014700	666	6	-
801698	Ashokenagar Kalyangarh (M)	WARD No.-0016	EB No.-014800	420	4	-
801698	Ashokenagar Kalyangarh (M)	WARD No.-0016	EB No.-0149 SUB-EB No.01	395	3	-
801698	Ashokenagar Kalyangarh (M)	WARD No.-0016	EB No.-0149 SUB-EB No.02	378	9	3
801698	Ashokenagar Kalyangarh (M)	WARD No.-0016	EB No.-015000	501	6	12
801698	Ashokenagar Kalyangarh (M)	WARD No.-0016	EB No.-015100	563	13	1
801698	Ashokenagar Kalyangarh (M)	WARD No.-0017	EB No.-0152 SUB-EB No.01	384	27	1
801698	Ashokenagar Kalyangarh (M)	WARD No.-0017	EB No.-0152 SUB-EB No.02	421	40	-
801698	Ashokenagar Kalyangarh (M)	WARD No.-0017	EB No.-0153 SUB-EB No.01	470	38	-
801698	Ashokenagar Kalyangarh (M)	WARD No.-0017	EB No.-0153 SUB-EB No.02	488	42	-
801698	Ashokenagar Kalyangarh (M)	WARD No.-0017	EB No.-0154 SUB-EB No.01	521	30	-
801698	Ashokenagar Kalyangarh (M)	WARD No.-0017	EB No.-0154 SUB-EB No.02	403	5	9
801698	Ashokenagar Kalyangarh (M)	WARD No.-0017	EB No.-0155 SUB-EB No.01	406	55	-
801698	Ashokenagar Kalyangarh (M)	WARD No.-0017	EB No.-0155 SUB-EB No.02	385	26	5
801698	Ashokenagar Kalyangarh (M)	WARD No.-0017	EB No.-015600	314	-	-

APPENDIX TO DISTRICT PRIMARY CENSUS ABSTRACT
TOTAL, SCHEDULED CASTES AND SCHEDULED TRIBES POPULATION - URBAN BLOCK WISE

Location Code	Name of Town	Name of Ward	Boundaries of Urban Block / EB Number	Total Population	Scheduled Castes Population	Scheduled Tribes Population
1	2	3	4	5	6	7
801698	Ashokenagar Kalyangarh (M)	WARD No.-0017	EB No.-0157 SUB-EB No.01	466	134	-
801698	Ashokenagar Kalyangarh (M)	WARD No.-0017	EB No.-0157 SUB-EB No.02	446	209	12
801698	Ashokenagar Kalyangarh (M)	WARD No.-0017	EB No.-015800	737	122	1
801698	Ashokenagar Kalyangarh (M)	WARD No.-0017	EB No.-015900	749	130	-
801698	Ashokenagar Kalyangarh (M)	WARD No.-0017	EB No.-016000	482	4	-
801698	Ashokenagar Kalyangarh (M)	WARD No.-0018	EB No.-016100	349	125	1
801698	Ashokenagar Kalyangarh (M)	WARD No.-0018	EB No.-016200	757	1	3
801698	Ashokenagar Kalyangarh (M)	WARD No.-0018	EB No.-016300	778	57	1
801698	Ashokenagar Kalyangarh (M)	WARD No.-0018	EB No.-016400	622	27	-
801698	Ashokenagar Kalyangarh (M)	WARD No.-0018	EB No.-016500	503	93	-
801698	Ashokenagar Kalyangarh (M)	WARD No.-0018	EB No.-016600	304	47	-
801698	Ashokenagar Kalyangarh (M)	WARD No.-0018	EB No.-016700	302	32	-
801698	Ashokenagar Kalyangarh (M)	WARD No.-0019	EB No.-0168 SUB-EB No.01	422	380	-
801698	Ashokenagar Kalyangarh (M)	WARD No.-0019	EB No.-0168 SUB-EB No.02	422	13	-
801698	Ashokenagar Kalyangarh (M)	WARD No.-0019	EB No.-016900	309	131	-
801698	Ashokenagar Kalyangarh (M)	WARD No.-0019	EB No.-017000	397	60	-
801698	Ashokenagar Kalyangarh (M)	WARD No.-0019	EB No.-017100	663	74	3
801698	Ashokenagar Kalyangarh (M)	WARD No.-0019	EB No.-017200	338	109	1
801698	Ashokenagar Kalyangarh (M)	WARD No.-0019	EB No.-017300	723	148	16
801698	Ashokenagar Kalyangarh (M)	WARD No.-0019	EB No.-0174 SUB-EB No.01	418	149	4
801698	Ashokenagar Kalyangarh (M)	WARD No.-0019	EB No.-0174 SUB-EB No.02	370	201	7
801698	Ashokenagar Kalyangarh (M)	WARD No.-0019	EB No.-017500	703	270	13
801698	Ashokenagar Kalyangarh (M)	WARD No.-0019	EB No.-020600	361	170	-
801698	Ashokenagar Kalyangarh (M)	WARD No.-0020	EB No.-017600	667	376	3
801698	Ashokenagar Kalyangarh (M)	WARD No.-0020	EB No.-017700	741	607	-
801698	Ashokenagar Kalyangarh (M)	WARD No.-0020	EB No.-017800	653	470	13
801698	Ashokenagar Kalyangarh (M)	WARD No.-0020	EB No.-017900	463	204	2
801698	Ashokenagar Kalyangarh (M)	WARD No.-0020	EB No.-018000	372	287	2
801698	Ashokenagar Kalyangarh (M)	WARD No.-0020	EB No.-018100	514	356	6
801698	Ashokenagar Kalyangarh (M)	WARD No.-0020	EB No.-018200	687	539	6
801698	Ashokenagar Kalyangarh (M)	WARD No.-0020	EB No.-018300	797	555	-
801698	Ashokenagar Kalyangarh (M)	WARD No.-0021	EB No.-018400	670	358	3
801698	Ashokenagar Kalyangarh (M)	WARD No.-0021	EB No.-018500	656	448	1
801698	Ashokenagar Kalyangarh (M)	WARD No.-0021	EB No.-018600	639	466	4
801698	Ashokenagar Kalyangarh (M)	WARD No.-0021	EB No.-018700	455	396	11
801698	Ashokenagar Kalyangarh (M)	WARD No.-0021	EB No.-018800	516	433	1
801698	Ashokenagar Kalyangarh (M)	WARD No.-0021	EB No.-018900	573	134	1
801698	Ashokenagar Kalyangarh (M)	WARD No.-0021	EB No.-019000	762	381	22
801698	Ashokenagar Kalyangarh (M)	WARD No.-0021	EB No.-019100	643	334	4
801698	Ashokenagar Kalyangarh (M)	WARD No.-0021	EB No.-019200	742	501	7
801698	Ashokenagar Kalyangarh (M)	WARD No.-0021	EB No.-019300	589	362	7
801698	Ashokenagar Kalyangarh (M)	WARD No.-0022	EB No.-019400	647	372	13
801698	Ashokenagar Kalyangarh (M)	WARD No.-0022	EB No.-0195 SUB-EB No.01	495	319	1
801698	Ashokenagar Kalyangarh (M)	WARD No.-0022	EB No.-0195 SUB-EB No.02	381	108	34

APPENDIX TO DISTRICT PRIMARY CENSUS ABSTRACT
TOTAL, SCHEDULED CASTES AND SCHEDULED TRIBES POPULATION - URBAN BLOCK WISE

Location Code	Name of Town	Name of Ward	Boundaries of Urban Block / EB Number	Total Population	Scheduled Castes Population	Scheduled Tribes Population
1	2	3	4	5	6	7
801698	Ashokenagar Kalyangarh (M)	WARD No.-0022	EB No.-0196 SUB-EB No.01	409	316	-
801698	Ashokenagar Kalyangarh (M)	WARD No.-0022	EB No.-0196 SUB-EB No.02	476	381	12
801698	Ashokenagar Kalyangarh (M)	WARD No.-0022	EB No.-0197 SUB-EB No.01	519	348	14
801698	Ashokenagar Kalyangarh (M)	WARD No.-0022	EB No.-0197 SUB-EB No.02	365	216	12
801698	Ashokenagar Kalyangarh (M)	WARD No.-0022	EB No.-019800	702	550	8
801698	Ashokenagar Kalyangarh (M)	WARD No.-0022	EB No.-0199 SUB-EB No.01	417	-	150
801698	Ashokenagar Kalyangarh (M)	WARD No.-0022	EB No.-0199 SUB-EB No.02	394	-	-
801698	Ashokenagar Kalyangarh (M)	WARD No.-0022	EB No.-0200 SUB-EB No.01	440	314	1
801698	Ashokenagar Kalyangarh (M)	WARD No.-0022	EB No.-0200 SUB-EB No.02	429	128	130
801698	Ashokenagar Kalyangarh (M)	WARD No.-0022	EB No.-020100	131	85	2
801698	Ashokenagar Kalyangarh (M)	WARD No.-0022	EB No.-020200	636	99	116
801698	Ashokenagar Kalyangarh (M)	WARD No.-0022	EB No.-020300	582	295	3
801698	Ashokenagar Kalyangarh (M)	WARD No.-0022	EB No.-020400	544	166	56
801698	Ashokenagar Kalyangarh (M)	WARD No.-0022	EB No.-0205 SUB-EB No.01	408	311	-
801698	Ashokenagar Kalyangarh (M)	WARD No.-0022	EB No.-0205 SUB-EB No.02	401	138	1
801699	Garulia (M)	WARD No.-0001	EB No.-000100	593	59	4
801699	Garulia (M)	WARD No.-0001	EB No.-000200	622	27	9
801699	Garulia (M)	WARD No.-0001	EB No.-000300	588	28	-
801699	Garulia (M)	WARD No.-0001	EB No.-0004 SUB-EB No.01	537	3	3
801699	Garulia (M)	WARD No.-0001	EB No.-0004 SUB-EB No.02	542	23	-
801699	Garulia (M)	WARD No.-0002	EB No.-000500	550	73	3
801699	Garulia (M)	WARD No.-0002	EB No.-000600	521	-	-
801699	Garulia (M)	WARD No.-0002	EB No.-000700	756	15	4
801699	Garulia (M)	WARD No.-0002	EB No.-000800	671	181	3
801699	Garulia (M)	WARD No.-0002	EB No.-000900	577	140	-
801699	Garulia (M)	WARD No.-0003	EB No.-001000	532	27	-
801699	Garulia (M)	WARD No.-0003	EB No.-001100	583	135	2
801699	Garulia (M)	WARD No.-0003	EB No.-001200	605	141	3
801699	Garulia (M)	WARD No.-0003	EB No.-001300	280	42	-
801699	Garulia (M)	WARD No.-0003	EB No.-001400	657	144	-
801699	Garulia (M)	WARD No.-0003	EB No.-001500	647	80	8
801699	Garulia (M)	WARD No.-0004	EB No.-001600	614	72	-
801699	Garulia (M)	WARD No.-0004	EB No.-0017 SUB-EB No.01	394	14	5
801699	Garulia (M)	WARD No.-0004	EB No.-0017 SUB-EB No.02	469	36	2
801699	Garulia (M)	WARD No.-0004	EB No.-001800	591	-	-
801699	Garulia (M)	WARD No.-0004	EB No.-001900	451	42	3
801699	Garulia (M)	WARD No.-0004	EB No.-002000	501	168	8
801699	Garulia (M)	WARD No.-0004	EB No.-002100	329	17	1
801699	Garulia (M)	WARD No.-0004	EB No.-002200	601	7	-
801699	Garulia (M)	WARD No.-0005	EB No.-002300	631	107	-
801699	Garulia (M)	WARD No.-0005	EB No.-002400	638	133	35
801699	Garulia (M)	WARD No.-0005	EB No.-002500	435	68	-
801699	Garulia (M)	WARD No.-0005	EB No.-002600	724	81	-
801699	Garulia (M)	WARD No.-0005	EB No.-002700	588	28	38

APPENDIX TO DISTRICT PRIMARY CENSUS ABSTRACT
TOTAL, SCHEDULED CASTES AND SCHEDULED TRIBES POPULATION - URBAN BLOCK WISE

Location Code	Name of Town	Name of Ward	Boundaries of Urban Block / EB Number	Total Population	Scheduled Castes Population	Scheduled Tribes Population
1	2	3	4	5	6	7
801699	Garulia (M)	WARD No.-0005	EB No.-002800	557	98	1
801699	Garulia (M)	WARD No.-0005	EB No.-002900	632	20	-
801699	Garulia (M)	WARD No.-0006	EB No.-003000	706	131	-
801699	Garulia (M)	WARD No.-0006	EB No.-003100	660	39	8
801699	Garulia (M)	WARD No.-0006	EB No.-003200	650	105	-
801699	Garulia (M)	WARD No.-0006	EB No.-003300	523	25	-
801699	Garulia (M)	WARD No.-0006	EB No.-003400	258	4	-
801699	Garulia (M)	WARD No.-0006	EB No.-003500	477	61	-
801699	Garulia (M)	WARD No.-0006	EB No.-003600	583	29	-
801699	Garulia (M)	WARD No.-0007	EB No.-005700	757	4	1
801699	Garulia (M)	WARD No.-0007	EB No.-0058 SUB-EB No.01	549	15	-
801699	Garulia (M)	WARD No.-0007	EB No.-0058 SUB-EB No.02	394	-	-
801699	Garulia (M)	WARD No.-0007	EB No.-005900	793	2	-
801699	Garulia (M)	WARD No.-0007	EB No.-006000	809	74	5
801699	Garulia (M)	WARD No.-0008	EB No.-006900	811	375	15
801699	Garulia (M)	WARD No.-0008	EB No.-007000	767	312	-
801699	Garulia (M)	WARD No.-0008	EB No.-007100	786	69	4
801699	Garulia (M)	WARD No.-0008	EB No.-007200	630	74	39
801699	Garulia (M)	WARD No.-0009	EB No.-006100	697	139	8
801699	Garulia (M)	WARD No.-0009	EB No.-006200	623	8	-
801699	Garulia (M)	WARD No.-0009	EB No.-006300	550	134	-
801699	Garulia (M)	WARD No.-0009	EB No.-006400	581	-	-
801699	Garulia (M)	WARD No.-0009	EB No.-006500	537	145	18
801699	Garulia (M)	WARD No.-0009	EB No.-006600	536	315	-
801699	Garulia (M)	WARD No.-0009	EB No.-006700	505	175	-
801699	Garulia (M)	WARD No.-0009	EB No.-006800	505	107	-
801699	Garulia (M)	WARD No.-0010	EB No.-005000	715	-	-
801699	Garulia (M)	WARD No.-0010	EB No.-005100	711	11	-
801699	Garulia (M)	WARD No.-0010	EB No.-005200	718	90	22
801699	Garulia (M)	WARD No.-0010	EB No.-005300	638	-	-
801699	Garulia (M)	WARD No.-0010	EB No.-005400	617	-	-
801699	Garulia (M)	WARD No.-0010	EB No.-005500	725	-	176
801699	Garulia (M)	WARD No.-0010	EB No.-005600	677	-	-
801699	Garulia (M)	WARD No.-0011	EB No.-004200	525	47	20
801699	Garulia (M)	WARD No.-0011	EB No.-004300	729	334	-
801699	Garulia (M)	WARD No.-0011	EB No.-004400	611	141	-
801699	Garulia (M)	WARD No.-0011	EB No.-004500	664	48	52
801699	Garulia (M)	WARD No.-0011	EB No.-004600	638	158	51
801699	Garulia (M)	WARD No.-0011	EB No.-004700	674	232	-
801699	Garulia (M)	WARD No.-0011	EB No.-004800	655	217	9
801699	Garulia (M)	WARD No.-0011	EB No.-004900	551	302	-
801699	Garulia (M)	WARD No.-0012	EB No.-003700	386	19	-
801699	Garulia (M)	WARD No.-0012	EB No.-003800	734	85	7
801699	Garulia (M)	WARD No.-0012	EB No.-003900	539	147	9

APPENDIX TO DISTRICT PRIMARY CENSUS ABSTRACT
TOTAL, SCHEDULED CASTES AND SCHEDULED TRIBES POPULATION - URBAN BLOCK WISE

Location Code	Name of Town	Name of Ward	Boundaries of Urban Block / EB Number	Total Population	Scheduled Castes Population	Scheduled Tribes Population
1	2	3	4	5	6	7
801699	Garulia (M)	WARD No.-0012	EB No.-0040 SUB-EB No.01	528	25	3
801699	Garulia (M)	WARD No.-0012	EB No.-0040 SUB-EB No.02	489	169	25
801699	Garulia (M)	WARD No.-0012	EB No.-004100	549	61	11
801699	Garulia (M)	WARD No.-0013	EB No.-007300	712	90	-
801699	Garulia (M)	WARD No.-0013	EB No.-0074 SUB-EB No.01	635	15	-
801699	Garulia (M)	WARD No.-0013	EB No.-0074 SUB-EB No.02	596	7	-
801699	Garulia (M)	WARD No.-0013	EB No.-007500	700	44	1
801699	Garulia (M)	WARD No.-0013	EB No.-007600	702	61	1
801699	Garulia (M)	WARD No.-0013	EB No.-012100	586	15	-
801699	Garulia (M)	WARD No.-0014	EB No.-0077 SUB-EB No.01	640	76	-
801699	Garulia (M)	WARD No.-0014	EB No.-0077 SUB-EB No.02	612	17	8
801699	Garulia (M)	WARD No.-0014	EB No.-0078 SUB-EB No.01	804	59	-
801699	Garulia (M)	WARD No.-0014	EB No.-0078 SUB-EB No.02	550	129	-
801699	Garulia (M)	WARD No.-0014	EB No.-0079 SUB-EB No.01	656	67	1
801699	Garulia (M)	WARD No.-0014	EB No.-0079 SUB-EB No.02	573	121	3
801699	Garulia (M)	WARD No.-0014	EB No.-008000	725	98	-
801699	Garulia (M)	WARD No.-0014	EB No.-008100	636	4	-
801699	Garulia (M)	WARD No.-0015	EB No.-008200	613	86	-
801699	Garulia (M)	WARD No.-0015	EB No.-0083 SUB-EB No.01	648	164	8
801699	Garulia (M)	WARD No.-0015	EB No.-0083 SUB-EB No.02	634	210	20
801699	Garulia (M)	WARD No.-0015	EB No.-0084 SUB-EB No.01	640	136	15
801699	Garulia (M)	WARD No.-0015	EB No.-0084 SUB-EB No.02	628	192	-
801699	Garulia (M)	WARD No.-0015	EB No.-008500	512	159	-
801699	Garulia (M)	WARD No.-0015	EB No.-008600	737	250	8
801699	Garulia (M)	WARD No.-0015	EB No.-0087 SUB-EB No.01	601	156	1
801699	Garulia (M)	WARD No.-0015	EB No.-0087 SUB-EB No.02	650	216	-
801699	Garulia (M)	WARD No.-0015	EB No.-008800	741	147	-
801699	Garulia (M)	WARD No.-0015	EB No.-012200	836	31	-
801699	Garulia (M)	WARD No.-0016	EB No.-0107 SUB-EB No.01	595	250	-
801699	Garulia (M)	WARD No.-0016	EB No.-0107 SUB-EB No.02	526	240	-
801699	Garulia (M)	WARD No.-0016	EB No.-010800	662	221	-
801699	Garulia (M)	WARD No.-0016	EB No.-0109 SUB-EB No.01	639	374	-
801699	Garulia (M)	WARD No.-0016	EB No.-0109 SUB-EB No.02	654	108	-
801699	Garulia (M)	WARD No.-0016	EB No.-0110 SUB-EB No.01	656	6	8
801699	Garulia (M)	WARD No.-0016	EB No.-0110 SUB-EB No.02	616	40	-
801699	Garulia (M)	WARD No.-0016	EB No.-011100	793	330	2
801699	Garulia (M)	WARD No.-0016	EB No.-011200	834	65	-
801699	Garulia (M)	WARD No.-0016	EB No.-011300	575	123	1
801699	Garulia (M)	WARD No.-0016	EB No.-012000	815	245	2
801699	Garulia (M)	WARD No.-0017	EB No.-009400	604	356	-
801699	Garulia (M)	WARD No.-0017	EB No.-009500	678	297	-
801699	Garulia (M)	WARD No.-0017	EB No.-009600	798	233	6
801699	Garulia (M)	WARD No.-0017	EB No.-009700	618	165	7
801699	Garulia (M)	WARD No.-0017	EB No.-009800	633	126	-

APPENDIX TO DISTRICT PRIMARY CENSUS ABSTRACT
TOTAL, SCHEDULED CASTES AND SCHEDULED TRIBES POPULATION - URBAN BLOCK WISE

Location Code	Name of Town	Name of Ward	Boundaries of Urban Block / EB Number	Total Population	Scheduled Castes Population	Scheduled Tribes Population
1	2	3	4	5	6	7
801699	Garulia (M)	WARD No.-0017	EB No.-009900	624	213	3
801699	Garulia (M)	WARD No.-0018	EB No.-008900	749	79	1
801699	Garulia (M)	WARD No.-0018	EB No.-009000	616	10	8
801699	Garulia (M)	WARD No.-0018	EB No.-009100	664	228	45
801699	Garulia (M)	WARD No.-0018	EB No.-009200	555	21	4
801699	Garulia (M)	WARD No.-0018	EB No.-009300	670	-	-
801699	Garulia (M)	WARD No.-0019	EB No.-010000	613	40	-
801699	Garulia (M)	WARD No.-0019	EB No.-010100	662	251	-
801699	Garulia (M)	WARD No.-0019	EB No.-010200	599	108	14
801699	Garulia (M)	WARD No.-0019	EB No.-010300	736	13	-
801699	Garulia (M)	WARD No.-0019	EB No.-010400	638	449	11
801699	Garulia (M)	WARD No.-0019	EB No.-010500	759	379	-
801699	Garulia (M)	WARD No.-0019	EB No.-010600	556	237	1
801699	Garulia (M)	WARD No.-0020	EB No.-011400	777	697	-
801699	Garulia (M)	WARD No.-0020	EB No.-0115 SUB-EB No.01	648	557	-
801699	Garulia (M)	WARD No.-0020	EB No.-0115 SUB-EB No.02	548	417	-
801699	Garulia (M)	WARD No.-0020	EB No.-011600	627	523	1
801699	Garulia (M)	WARD No.-0020	EB No.-011700	710	240	45
801699	Garulia (M)	WARD No.-0020	EB No.-011800	623	462	1
801699	Garulia (M)	WARD No.-0020	EB No.-011900	723	251	1
801700	North Barrackpore (M)	WARD No.-0001	EB No.-000100	785	325	1
801700	North Barrackpore (M)	WARD No.-0001	EB No.-000200	714	5	-
801700	North Barrackpore (M)	WARD No.-0001	EB No.-000300	675	163	18
801700	North Barrackpore (M)	WARD No.-0001	EB No.-000400	656	-	-
801700	North Barrackpore (M)	WARD No.-0001	EB No.-000500	689	129	14
801700	North Barrackpore (M)	WARD No.-0001	EB No.-000600	589	56	2
801700	North Barrackpore (M)	WARD No.-0001	EB No.-000700	791	111	210
801700	North Barrackpore (M)	WARD No.-0001	EB No.-000800	679	22	10
801700	North Barrackpore (M)	WARD No.-0001	EB No.-000900	706	1	11
801700	North Barrackpore (M)	WARD No.-0001	EB No.-001000	668	22	-
801700	North Barrackpore (M)	WARD No.-0002	EB No.-001100	725	-	5
801700	North Barrackpore (M)	WARD No.-0002	EB No.-001200	663	-	-
801700	North Barrackpore (M)	WARD No.-0002	EB No.-001300	855	64	-
801700	North Barrackpore (M)	WARD No.-0002	EB No.-001400	697	132	3
801700	North Barrackpore (M)	WARD No.-0002	EB No.-001500	590	73	11
801700	North Barrackpore (M)	WARD No.-0002	EB No.-001600	580	400	21
801700	North Barrackpore (M)	WARD No.-0002	EB No.-001700	608	307	-
801700	North Barrackpore (M)	WARD No.-0002	EB No.-001800	613	336	10
801700	North Barrackpore (M)	WARD No.-0002	EB No.-001900	582	426	15
801700	North Barrackpore (M)	WARD No.-0002	EB No.-002000	633	208	10
801700	North Barrackpore (M)	WARD No.-0002	EB No.-002100	712	352	28
801700	North Barrackpore (M)	WARD No.-0002	EB No.-002200	538	58	20
801700	North Barrackpore (M)	WARD No.-0002	EB No.-0022100	549	132	27
801700	North Barrackpore (M)	WARD No.-0003	EB No.-002300	653	59	106

APPENDIX TO DISTRICT PRIMARY CENSUS ABSTRACT
TOTAL, SCHEDULED CASTES AND SCHEDULED TRIBES POPULATION - URBAN BLOCK WISE

Location Code	Name of Town	Name of Ward	Boundaries of Urban Block / EB Number	Total Population	Scheduled Castes Population	Scheduled Tribes Population
1	2	3	4	5	6	7
801700	North Barrackpore (M)	WARD No.-0003	EB No.-002400	600	6	99
801700	North Barrackpore (M)	WARD No.-0003	EB No.-002500	803	23	15
801700	North Barrackpore (M)	WARD No.-0003	EB No.-002600	765	28	-
801700	North Barrackpore (M)	WARD No.-0003	EB No.-002700	697	15	32
801700	North Barrackpore (M)	WARD No.-0003	EB No.-002800	801	214	8
801700	North Barrackpore (M)	WARD No.-0004	EB No.-002900	519	19	-
801700	North Barrackpore (M)	WARD No.-0004	EB No.-003000	611	49	10
801700	North Barrackpore (M)	WARD No.-0004	EB No.-003100	630	56	5
801700	North Barrackpore (M)	WARD No.-0004	EB No.-003200	607	32	-
801700	North Barrackpore (M)	WARD No.-0004	EB No.-003300	689	24	5
801700	North Barrackpore (M)	WARD No.-0004	EB No.-003400	630	36	2
801700	North Barrackpore (M)	WARD No.-0004	EB No.-003500	550	28	-
801700	North Barrackpore (M)	WARD No.-0004	EB No.-003600	570	11	-
801700	North Barrackpore (M)	WARD No.-0004	EB No.-003700	558	13	3
801700	North Barrackpore (M)	WARD No.-0004	EB No.-003800	607	13	7
801700	North Barrackpore (M)	WARD No.-0004	EB No.-003900	535	17	6
801700	North Barrackpore (M)	WARD No.-0004	EB No.-004000	607	22	-
801700	North Barrackpore (M)	WARD No.-0004	EB No.-004100	614	29	-
801700	North Barrackpore (M)	WARD No.-0005	EB No.-004200	609	248	-
801700	North Barrackpore (M)	WARD No.-0005	EB No.-004300	642	8	4
801700	North Barrackpore (M)	WARD No.-0005	EB No.-004400	628	33	14
801700	North Barrackpore (M)	WARD No.-0005	EB No.-004500	541	33	-
801700	North Barrackpore (M)	WARD No.-0005	EB No.-004600	563	5	-
801700	North Barrackpore (M)	WARD No.-0005	EB No.-004700	576	5	-
801700	North Barrackpore (M)	WARD No.-0006	EB No.-004800	544	-	-
801700	North Barrackpore (M)	WARD No.-0006	EB No.-004900	568	-	3
801700	North Barrackpore (M)	WARD No.-0006	EB No.-005000	539	-	-
801700	North Barrackpore (M)	WARD No.-0006	EB No.-005100	711	52	1
801700	North Barrackpore (M)	WARD No.-0006	EB No.-005200	647	39	5
801700	North Barrackpore (M)	WARD No.-0006	EB No.-005300	469	110	5
801700	North Barrackpore (M)	WARD No.-0006	EB No.-005400	468	110	-
801700	North Barrackpore (M)	WARD No.-0006	EB No.-005500	506	53	-
801700	North Barrackpore (M)	WARD No.-0007	EB No.-005600	680	159	4
801700	North Barrackpore (M)	WARD No.-0007	EB No.-005700	749	9	-
801700	North Barrackpore (M)	WARD No.-0007	EB No.-005800	733	6	6
801700	North Barrackpore (M)	WARD No.-0007	EB No.-005900	759	173	11
801700	North Barrackpore (M)	WARD No.-0007	EB No.-006000	573	186	4
801700	North Barrackpore (M)	WARD No.-0007	EB No.-006100	705	72	2
801700	North Barrackpore (M)	WARD No.-0007	EB No.-006200	1017	48	11
801700	North Barrackpore (M)	WARD No.-0008	EB No.-006300	563	212	33
801700	North Barrackpore (M)	WARD No.-0008	EB No.-006400	652	-	4
801700	North Barrackpore (M)	WARD No.-0008	EB No.-006500	662	49	3
801700	North Barrackpore (M)	WARD No.-0008	EB No.-006600	580	-	3
801700	North Barrackpore (M)	WARD No.-0008	EB No.-006700	557	13	7

APPENDIX TO DISTRICT PRIMARY CENSUS ABSTRACT
TOTAL, SCHEDULED CASTES AND SCHEDULED TRIBES POPULATION - URBAN BLOCK WISE

Location Code	Name of Town	Name of Ward	Boundaries of Urban Block / EB Number	Total Population	Scheduled Castes Population	Scheduled Tribes Population
1	2	3	4	5	6	7
801700	North Barrackpore (M)	WARD No.-0008	EB No.-006800	561	-	-
801700	North Barrackpore (M)	WARD No.-0008	EB No.-006900	501	41	6
801700	North Barrackpore (M)	WARD No.-0008	EB No.-007000	514	2	1
801700	North Barrackpore (M)	WARD No.-0008	EB No.-007100	514	-	-
801700	North Barrackpore (M)	WARD No.-0008	EB No.-007200	577	-	-
801700	North Barrackpore (M)	WARD No.-0008	EB No.-007300	552	115	-
801700	North Barrackpore (M)	WARD No.-0008	EB No.-007400	446	125	1
801700	North Barrackpore (M)	WARD No.-0008	EB No.-007500	531	163	-
801700	North Barrackpore (M)	WARD No.-0008	EB No.-007600	523	126	1
801700	North Barrackpore (M)	WARD No.-0008	EB No.-007700	612	256	2
801700	North Barrackpore (M)	WARD No.-0008	EB No.-007800	609	394	9
801700	North Barrackpore (M)	WARD No.-0008	EB No.-007900	501	127	10
801700	North Barrackpore (M)	WARD No.-0009	EB No.-008000	652	352	-
801700	North Barrackpore (M)	WARD No.-0009	EB No.-008100	630	291	1
801700	North Barrackpore (M)	WARD No.-0009	EB No.-008200	545	295	1
801700	North Barrackpore (M)	WARD No.-0009	EB No.-008300	603	418	2
801700	North Barrackpore (M)	WARD No.-0009	EB No.-008400	537	279	-
801700	North Barrackpore (M)	WARD No.-0009	EB No.-008500	570	344	1
801700	North Barrackpore (M)	WARD No.-0009	EB No.-008600	671	419	5
801700	North Barrackpore (M)	WARD No.-0009	EB No.-008700	584	429	20
801700	North Barrackpore (M)	WARD No.-0009	EB No.-008800	702	431	-
801700	North Barrackpore (M)	WARD No.-0009	EB No.-008900	641	224	1
801700	North Barrackpore (M)	WARD No.-0009	EB No.-009000	701	400	11
801700	North Barrackpore (M)	WARD No.-0009	EB No.-009100	706	271	2
801700	North Barrackpore (M)	WARD No.-0009	EB No.-009200	621	237	-
801700	North Barrackpore (M)	WARD No.-0009	EB No.-022200	677	104	11
801700	North Barrackpore (M)	WARD No.-0010	EB No.-009300	702	228	1
801700	North Barrackpore (M)	WARD No.-0010	EB No.-009400	611	15	11
801700	North Barrackpore (M)	WARD No.-0010	EB No.-009500	562	49	-
801700	North Barrackpore (M)	WARD No.-0010	EB No.-009600	772	153	7
801700	North Barrackpore (M)	WARD No.-0010	EB No.-009700	651	124	4
801700	North Barrackpore (M)	WARD No.-0010	EB No.-009800	672	328	3
801700	North Barrackpore (M)	WARD No.-0010	EB No.-009900	517	244	2
801700	North Barrackpore (M)	WARD No.-0010	EB No.-010000	714	71	9
801700	North Barrackpore (M)	WARD No.-0010	EB No.-010100	985	224	7
801700	North Barrackpore (M)	WARD No.-0010	EB No.-010200	452	16	4
801700	North Barrackpore (M)	WARD No.-0010	EB No.-010300	664	37	10
801700	North Barrackpore (M)	WARD No.-0011	EB No.-010400	497	101	1
801700	North Barrackpore (M)	WARD No.-0011	EB No.-010500	425	33	3
801700	North Barrackpore (M)	WARD No.-0011	EB No.-010600	700	68	-
801700	North Barrackpore (M)	WARD No.-0011	EB No.-010700	599	49	7
801700	North Barrackpore (M)	WARD No.-0011	EB No.-010800	564	29	4
801700	North Barrackpore (M)	WARD No.-0011	EB No.-010900	520	15	5
801700	North Barrackpore (M)	WARD No.-0011	EB No.-011000	554	27	3

APPENDIX TO DISTRICT PRIMARY CENSUS ABSTRACT
TOTAL, SCHEDULED CASTES AND SCHEDULED TRIBES POPULATION - URBAN BLOCK WISE

Location Code	Name of Town	Name of Ward	Boundaries of Urban Block / EB Number	Total Population	Scheduled Castes Population	Scheduled Tribes Population
1	2	3	4	5	6	7
801700	North Barrackpore (M)	WARD No.-0011	EB No.-011100	490	29	-
801700	North Barrackpore (M)	WARD No.-0011	EB No.-011200	570	36	-
801700	North Barrackpore (M)	WARD No.-0011	EB No.-011300	609	66	-
801700	North Barrackpore (M)	WARD No.-0011	EB No.-011400	661	14	8
801700	North Barrackpore (M)	WARD No.-0011	EB No.-011500	415	69	1
801700	North Barrackpore (M)	WARD No.-0011	EB No.-011600	593	70	10
801700	North Barrackpore (M)	WARD No.-0012	EB No.-011700	606	15	-
801700	North Barrackpore (M)	WARD No.-0012	EB No.-011800	620	-	3
801700	North Barrackpore (M)	WARD No.-0012	EB No.-011900	471	27	-
801700	North Barrackpore (M)	WARD No.-0012	EB No.-012000	566	29	-
801700	North Barrackpore (M)	WARD No.-0012	EB No.-012100	736	72	-
801700	North Barrackpore (M)	WARD No.-0012	EB No.-012200	503	4	-
801700	North Barrackpore (M)	WARD No.-0012	EB No.-012300	407	23	7
801700	North Barrackpore (M)	WARD No.-0012	EB No.-012400	494	11	13
801700	North Barrackpore (M)	WARD No.-0012	EB No.-012500	523	48	-
801700	North Barrackpore (M)	WARD No.-0013	EB No.-012600	367	21	1
801700	North Barrackpore (M)	WARD No.-0013	EB No.-012700	477	-	-
801700	North Barrackpore (M)	WARD No.-0013	EB No.-012800	419	58	11
801700	North Barrackpore (M)	WARD No.-0013	EB No.-012900	377	41	1
801700	North Barrackpore (M)	WARD No.-0013	EB No.-013000	510	146	-
801700	North Barrackpore (M)	WARD No.-0013	EB No.-013100	267	-	10
801700	North Barrackpore (M)	WARD No.-0013	EB No.-013200	362	46	5
801700	North Barrackpore (M)	WARD No.-0013	EB No.-013300	355	12	-
801700	North Barrackpore (M)	WARD No.-0013	EB No.-013400	527	235	11
801700	North Barrackpore (M)	WARD No.-0013	EB No.-013500	636	212	12
801700	North Barrackpore (M)	WARD No.-0013	EB No.-013600	370	182	-
801700	North Barrackpore (M)	WARD No.-0013	EB No.-013700	617	114	-
801700	North Barrackpore (M)	WARD No.-0013	EB No.-013800	628	64	23
801700	North Barrackpore (M)	WARD No.-0013	EB No.-013900	445	54	-
801700	North Barrackpore (M)	WARD No.-0014	EB No.-014000	670	-	-
801700	North Barrackpore (M)	WARD No.-0014	EB No.-014100	593	1	12
801700	North Barrackpore (M)	WARD No.-0014	EB No.-014200	645	30	4
801700	North Barrackpore (M)	WARD No.-0014	EB No.-014300	626	55	6
801700	North Barrackpore (M)	WARD No.-0014	EB No.-014400	678	11	-
801700	North Barrackpore (M)	WARD No.-0014	EB No.-014500	574	39	16
801700	North Barrackpore (M)	WARD No.-0015	EB No.-014600	556	12	1
801700	North Barrackpore (M)	WARD No.-0015	EB No.-014700	619	95	-
801700	North Barrackpore (M)	WARD No.-0015	EB No.-014800	653	34	2
801700	North Barrackpore (M)	WARD No.-0015	EB No.-014900	602	4	2
801700	North Barrackpore (M)	WARD No.-0015	EB No.-015000	468	20	-
801700	North Barrackpore (M)	WARD No.-0015	EB No.-015100	593	1	46
801700	North Barrackpore (M)	WARD No.-0015	EB No.-015200	520	15	-
801700	North Barrackpore (M)	WARD No.-0015	EB No.-015300	601	149	6
801700	North Barrackpore (M)	WARD No.-0016	EB No.-015400	500	7	-

APPENDIX TO DISTRICT PRIMARY CENSUS ABSTRACT
TOTAL, SCHEDULED CASTES AND SCHEDULED TRIBES POPULATION - URBAN BLOCK WISE

Location Code	Name of Town	Name of Ward	Boundaries of Urban Block / EB Number	Total Population	Scheduled Castes Population	Scheduled Tribes Population
1	2	3	4	5	6	7
801700	North Barrackpore (M)	WARD No.-0016	EB No.-015500	528	41	1
801700	North Barrackpore (M)	WARD No.-0016	EB No.-015600	725	229	1
801700	North Barrackpore (M)	WARD No.-0016	EB No.-015700	557	28	4
801700	North Barrackpore (M)	WARD No.-0017	EB No.-015800	607	146	4
801700	North Barrackpore (M)	WARD No.-0017	EB No.-015900	592	99	2
801700	North Barrackpore (M)	WARD No.-0017	EB No.-016000	530	253	3
801700	North Barrackpore (M)	WARD No.-0017	EB No.-016100	525	99	-
801700	North Barrackpore (M)	WARD No.-0017	EB No.-016200	556	11	-
801700	North Barrackpore (M)	WARD No.-0017	EB No.-016300	563	65	6
801700	North Barrackpore (M)	WARD No.-0018	EB No.-016400	706	317	10
801700	North Barrackpore (M)	WARD No.-0018	EB No.-016500	586	130	-
801700	North Barrackpore (M)	WARD No.-0018	EB No.-016600	627	336	1
801700	North Barrackpore (M)	WARD No.-0018	EB No.-016700	571	382	15
801700	North Barrackpore (M)	WARD No.-0018	EB No.-016800	508	55	-
801700	North Barrackpore (M)	WARD No.-0018	EB No.-016900	760	157	5
801700	North Barrackpore (M)	WARD No.-0018	EB No.-017000	590	122	12
801700	North Barrackpore (M)	WARD No.-0018	EB No.-017100	665	51	5
801700	North Barrackpore (M)	WARD No.-0018	EB No.-017200	535	36	5
801700	North Barrackpore (M)	WARD No.-0018	EB No.-017300	550	34	1
801700	North Barrackpore (M)	WARD No.-0018	EB No.-017400	583	3	6
801700	North Barrackpore (M)	WARD No.-0019	EB No.-017500	515	91	-
801700	North Barrackpore (M)	WARD No.-0019	EB No.-017600	542	10	5
801700	North Barrackpore (M)	WARD No.-0019	EB No.-017700	520	112	-
801700	North Barrackpore (M)	WARD No.-0019	EB No.-017800	515	32	7
801700	North Barrackpore (M)	WARD No.-0019	EB No.-017900	508	16	12
801700	North Barrackpore (M)	WARD No.-0019	EB No.-018000	539	48	-
801700	North Barrackpore (M)	WARD No.-0019	EB No.-018100	534	33	10
801700	North Barrackpore (M)	WARD No.-0019	EB No.-018200	524	205	-
801700	North Barrackpore (M)	WARD No.-0019	EB No.-018300	574	96	-
801700	North Barrackpore (M)	WARD No.-0019	EB No.-018400	526	6	1
801700	North Barrackpore (M)	WARD No.-0019	EB No.-018500	527	20	1
801700	North Barrackpore (M)	WARD No.-0019	EB No.-018600	534	30	-
801700	North Barrackpore (M)	WARD No.-0019	EB No.-018700	527	16	-
801700	North Barrackpore (M)	WARD No.-0019	EB No.-018800	510	37	-
801700	North Barrackpore (M)	WARD No.-0019	EB No.-018900	615	51	-
801700	North Barrackpore (M)	WARD No.-0019	EB No.-019000	754	156	10
801700	North Barrackpore (M)	WARD No.-0020	EB No.-019400	545	112	42
801700	North Barrackpore (M)	WARD No.-0020	EB No.-019500	590	167	7
801700	North Barrackpore (M)	WARD No.-0020	EB No.-019600	744	74	1
801700	North Barrackpore (M)	WARD No.-0020	EB No.-019700	747	93	11
801700	North Barrackpore (M)	WARD No.-0020	EB No.-019800	690	12	5
801700	North Barrackpore (M)	WARD No.-0020	EB No.-019900	535	24	1
801700	North Barrackpore (M)	WARD No.-0020	EB No.-020000	647	61	6
801700	North Barrackpore (M)	WARD No.-0020	EB No.-020100	555	125	1

APPENDIX TO DISTRICT PRIMARY CENSUS ABSTRACT
TOTAL, SCHEDULED CASTES AND SCHEDULED TRIBES POPULATION - URBAN BLOCK WISE

Location Code	Name of Town	Name of Ward	Boundaries of Urban Block / EB Number	Total Population	Scheduled Castes Population	Scheduled Tribes Population
1	2	3	4	5	6	7
801700	North Barrackpore (M)	WARD No.-0020	EB No.-020200	776	71	1
801700	North Barrackpore (M)	WARD No.-0020	EB No.-020300	653	30	14
801700	North Barrackpore (M)	WARD No.-0021	EB No.-020400	563	-	-
801700	North Barrackpore (M)	WARD No.-0021	EB No.-020500	625	3	-
801700	North Barrackpore (M)	WARD No.-0021	EB No.-020600	531	-	-
801700	North Barrackpore (M)	WARD No.-0021	EB No.-020700	552	3	-
801700	North Barrackpore (M)	WARD No.-0021	EB No.-020800	623	-	-
801700	North Barrackpore (M)	WARD No.-0022	EB No.-019100	646	116	5
801700	North Barrackpore (M)	WARD No.-0022	EB No.-019200	736	107	13
801700	North Barrackpore (M)	WARD No.-0022	EB No.-019300	661	14	-
801700	North Barrackpore (M)	WARD No.-0022	EB No.-020900	558	82	13
801700	North Barrackpore (M)	WARD No.-0022	EB No.-021000	617	12	29
801700	North Barrackpore (M)	WARD No.-0022	EB No.-021100	555	15	-
801700	North Barrackpore (M)	WARD No.-0022	EB No.-021200	654	35	28
801700	North Barrackpore (M)	WARD No.-0022	EB No.-021300	509	15	46
801700	North Barrackpore (M)	WARD No.-0022	EB No.-021400	645	-	-
801700	North Barrackpore (M)	WARD No.-0023	EB No.-021500	548	16	-
801700	North Barrackpore (M)	WARD No.-0023	EB No.-021600	554	49	-
801700	North Barrackpore (M)	WARD No.-0023	EB No.-021700	659	7	-
801700	North Barrackpore (M)	WARD No.-0023	EB No.-021800	585	-	-
801700	North Barrackpore (M)	WARD No.-0023	EB No.-021900	580	13	2
801700	North Barrackpore (M)	WARD No.-0023	EB No.-022000	750	162	3
801701	Barrackpur Cantonment (CB)	WARD No.-0001	EB No.-000100	913	85	5
801701	Barrackpur Cantonment (CB)	WARD No.-0001	EB No.-000200	892	72	-
801701	Barrackpur Cantonment (CB)	WARD No.-0001	EB No.-000300	603	4	-
801701	Barrackpur Cantonment (CB)	WARD No.-0002	EB No.-001200	809	12	-
801701	Barrackpur Cantonment (CB)	WARD No.-0002	EB No.-001300	623	-	-
801701	Barrackpur Cantonment (CB)	WARD No.-0002	EB No.-001400	372	25	-
801701	Barrackpur Cantonment (CB)	WARD No.-0002	EB No.-001500	418	4	-
801701	Barrackpur Cantonment (CB)	WARD No.-0003	EB No.-0004 SUB-EB No.01	557	18	-
801701	Barrackpur Cantonment (CB)	WARD No.-0003	EB No.-0004 SUB-EB No.02	669	353	-
801701	Barrackpur Cantonment (CB)	WARD No.-0003	EB No.-000900	613	-	-
801701	Barrackpur Cantonment (CB)	WARD No.-0003	EB No.-001000	778	82	1
801701	Barrackpur Cantonment (CB)	WARD No.-0003	EB No.-001100	522	-	-
801701	Barrackpur Cantonment (CB)	WARD No.-0004	EB No.-000500	901	121	-
801701	Barrackpur Cantonment (CB)	WARD No.-0004	EB No.-000600	498	104	-
801701	Barrackpur Cantonment (CB)	WARD No.-0004	EB No.-000700	456	4	15
801701	Barrackpur Cantonment (CB)	WARD No.-0004	EB No.-000800	764	82	1
801701	Barrackpur Cantonment (CB)	WARD No.-0005	EB No.-002200	944	61	25
801701	Barrackpur Cantonment (CB)	WARD No.-0005	EB No.-002300	674	325	6
801701	Barrackpur Cantonment (CB)	WARD No.-0005	EB No.-002400	581	167	-
801701	Barrackpur Cantonment (CB)	WARD No.-0006	EB No.-001600	342	14	-
801701	Barrackpur Cantonment (CB)	WARD No.-0006	EB No.-001700	397	101	10
801701	Barrackpur Cantonment (CB)	WARD No.-0006	EB No.-001800	458	19	4

APPENDIX TO DISTRICT PRIMARY CENSUS ABSTRACT
TOTAL, SCHEDULED CASTES AND SCHEDULED TRIBES POPULATION - URBAN BLOCK WISE

Location Code	Name of Town	Name of Ward	Boundaries of Urban Block / EB Number	Total Population	Scheduled Castes Population	Scheduled Tribes Population
1	2	3	4	5	6	7
801701	Barrackpur Cantonment (CB)	WARD No.-0006	EB No.-001900	516	22	45
801701	Barrackpur Cantonment (CB)	WARD No.-0006	EB No.-002000	353	23	9
801701	Barrackpur Cantonment (CB)	WARD No.-0007	EB No.-002100	731	192	24
801701	Barrackpur Cantonment (CB)	WARD No.-0007	EB No.-002500	1059	216	14
801701	Barrackpur Cantonment (CB)	WARD No.-0007	EB No.-002600	937	138	11
801702	Barrackpore (M)	WARD No.-0001	EB No.-000100	175	152	-
801702	Barrackpore (M)	WARD No.-0001	EB No.-000200	315	181	2
801702	Barrackpore (M)	WARD No.-0001	EB No.-000300	846	415	4
801702	Barrackpore (M)	WARD No.-0001	EB No.-0004 SUB-EB No.01	536	344	10
801702	Barrackpore (M)	WARD No.-0001	EB No.-0004 SUB-EB No.02	556	376	9
801702	Barrackpore (M)	WARD No.-0001	EB No.-000500	599	54	16
801702	Barrackpore (M)	WARD No.-0001	EB No.-000600	592	252	5
801702	Barrackpore (M)	WARD No.-0001	EB No.-000700	539	39	6
801702	Barrackpore (M)	WARD No.-0001	EB No.-000800	782	49	2
801702	Barrackpore (M)	WARD No.-0002	EB No.-000900	483	297	26
801702	Barrackpore (M)	WARD No.-0002	EB No.-001000	549	132	3
801702	Barrackpore (M)	WARD No.-0002	EB No.-001100	235	43	3
801702	Barrackpore (M)	WARD No.-0002	EB No.-001200	614	176	10
801702	Barrackpore (M)	WARD No.-0002	EB No.-001300	614	47	4
801702	Barrackpore (M)	WARD No.-0002	EB No.-001400	369	85	33
801702	Barrackpore (M)	WARD No.-0002	EB No.-001500	710	48	1
801702	Barrackpore (M)	WARD No.-0002	EB No.-001600	448	56	-
801702	Barrackpore (M)	WARD No.-0002	EB No.-001700	321	32	1
801702	Barrackpore (M)	WARD No.-0002	EB No.-001800	533	147	55
801702	Barrackpore (M)	WARD No.-0002	EB No.-001900	786	47	300
801702	Barrackpore (M)	WARD No.-0002	EB No.-002000	417	28	15
801702	Barrackpore (M)	WARD No.-0002	EB No.-002200	666	17	7
801702	Barrackpore (M)	WARD No.-0003	EB No.-002300	347	18	2
801702	Barrackpore (M)	WARD No.-0003	EB No.-002400	403	21	-
801702	Barrackpore (M)	WARD No.-0003	EB No.-002500	570	18	9
801702	Barrackpore (M)	WARD No.-0003	EB No.-002600	631	20	8
801702	Barrackpore (M)	WARD No.-0003	EB No.-002700	498	1	-
801702	Barrackpore (M)	WARD No.-0003	EB No.-002800	453	9	-
801702	Barrackpore (M)	WARD No.-0003	EB No.-002900	568	3	-
801702	Barrackpore (M)	WARD No.-0003	EB No.-0030 SUB-EB No.01	601	4	5
801702	Barrackpore (M)	WARD No.-0003	EB No.-0030 SUB-EB No.02	459	-	-
801702	Barrackpore (M)	WARD No.-0003	EB No.-0031 SUB-EB No.01	432	-	-
801702	Barrackpore (M)	WARD No.-0003	EB No.-0031 SUB-EB No.02	617	2	-
801702	Barrackpore (M)	WARD No.-0003	EB No.-003200	735	5	2
801702	Barrackpore (M)	WARD No.-0003	EB No.-003300	670	6	26
801702	Barrackpore (M)	WARD No.-0003	EB No.-003400	271	14	-
801702	Barrackpore (M)	WARD No.-0004	EB No.-003500	679	125	4
801702	Barrackpore (M)	WARD No.-0004	EB No.-003600	714	68	57
801702	Barrackpore (M)	WARD No.-0004	EB No.-003700	349	90	-

APPENDIX TO DISTRICT PRIMARY CENSUS ABSTRACT
TOTAL, SCHEDULED CASTES AND SCHEDULED TRIBES POPULATION - URBAN BLOCK WISE

Location Code	Name of Town	Name of Ward	Boundaries of Urban Block / EB Number	Total Population	Scheduled Castes Population	Scheduled Tribes Population
1	2	3	4	5	6	7
801702	Barrackpore (M)	WARD No.-0004	EB No.-003800	572	-	-
801702	Barrackpore (M)	WARD No.-0004	EB No.-003900	232	-	-
801702	Barrackpore (M)	WARD No.-0004	EB No.-004000	524	4	-
801702	Barrackpore (M)	WARD No.-0004	EB No.-004100	623	-	-
801702	Barrackpore (M)	WARD No.-0004	EB No.-004200	370	4	11
801702	Barrackpore (M)	WARD No.-0004	EB No.-004300	571	-	-
801702	Barrackpore (M)	WARD No.-0004	EB No.-004400	384	-	3
801702	Barrackpore (M)	WARD No.-0004	EB No.-004500	243	4	-
801702	Barrackpore (M)	WARD No.-0004	EB No.-004600	464	3	-
801702	Barrackpore (M)	WARD No.-0004	EB No.-004700	800	37	-
801702	Barrackpore (M)	WARD No.-0004	EB No.-0048 SUB-EB No.01	354	126	3
801702	Barrackpore (M)	WARD No.-0004	EB No.-0048 SUB-EB No.02	616	135	-
801702	Barrackpore (M)	WARD No.-0005	EB No.-004900	604	31	15
801702	Barrackpore (M)	WARD No.-0005	EB No.-005000	465	32	-
801702	Barrackpore (M)	WARD No.-0005	EB No.-005100	475	-	-
801702	Barrackpore (M)	WARD No.-0005	EB No.-005200	631	63	-
801702	Barrackpore (M)	WARD No.-0005	EB No.-005300	472	27	-
801702	Barrackpore (M)	WARD No.-0005	EB No.-005400	592	14	3
801702	Barrackpore (M)	WARD No.-0005	EB No.-005500	404	-	-
801702	Barrackpore (M)	WARD No.-0005	EB No.-005600	735	37	9
801702	Barrackpore (M)	WARD No.-0005	EB No.-0057 SUB-EB No.01	465	1	9
801702	Barrackpore (M)	WARD No.-0005	EB No.-0057 SUB-EB No.02	407	22	1
801702	Barrackpore (M)	WARD No.-0005	EB No.-005800	402	-	5
801702	Barrackpore (M)	WARD No.-0005	EB No.-005900	586	49	-
801702	Barrackpore (M)	WARD No.-0005	EB No.-006000	622	41	11
801702	Barrackpore (M)	WARD No.-0005	EB No.-006100	596	-	-
801702	Barrackpore (M)	WARD No.-0006	EB No.-006200	619	10	10
801702	Barrackpore (M)	WARD No.-0006	EB No.-0063 SUB-EB No.01	586	3	-
801702	Barrackpore (M)	WARD No.-0006	EB No.-0063 SUB-EB No.02	522	13	3
801702	Barrackpore (M)	WARD No.-0006	EB No.-0064 SUB-EB No.01	454	21	-
801702	Barrackpore (M)	WARD No.-0006	EB No.-0064 SUB-EB No.02	640	4	-
801702	Barrackpore (M)	WARD No.-0006	EB No.-0065 SUB-EB No.01	363	-	-
801702	Barrackpore (M)	WARD No.-0006	EB No.-0065 SUB-EB No.02	720	-	-
801702	Barrackpore (M)	WARD No.-0006	EB No.-006600	556	18	-
801702	Barrackpore (M)	WARD No.-0006	EB No.-0067 SUB-EB No.01	461	-	-
801702	Barrackpore (M)	WARD No.-0006	EB No.-0067 SUB-EB No.02	548	46	1
801702	Barrackpore (M)	WARD No.-0007	EB No.-006800	379	35	-
801702	Barrackpore (M)	WARD No.-0007	EB No.-006900	646	24	-
801702	Barrackpore (M)	WARD No.-0007	EB No.-007000	537	20	-
801702	Barrackpore (M)	WARD No.-0007	EB No.-007100	744	16	-
801702	Barrackpore (M)	WARD No.-0007	EB No.-007200	612	-	3
801702	Barrackpore (M)	WARD No.-0007	EB No.-007300	562	23	8
801702	Barrackpore (M)	WARD No.-0007	EB No.-007400	326	8	2
801702	Barrackpore (M)	WARD No.-0007	EB No.-007500	534	-	8

APPENDIX TO DISTRICT PRIMARY CENSUS ABSTRACT
TOTAL, SCHEDULED CASTES AND SCHEDULED TRIBES POPULATION - URBAN BLOCK WISE

Location Code	Name of Town	Name of Ward	Boundaries of Urban Block / EB Number	Total Population	Scheduled Castes Population	Scheduled Tribes Population
1	2	3	4	5	6	7
801702	Barrackpore (M)	WARD No.-0007	EB No.-007600	630	7	13
801702	Barrackpore (M)	WARD No.-0007	EB No.-007700	601	3	1
801702	Barrackpore (M)	WARD No.-0007	EB No.-0078 SUB-EB No.01	439	14	-
801702	Barrackpore (M)	WARD No.-0007	EB No.-0078 SUB-EB No.02	526	20	10
801702	Barrackpore (M)	WARD No.-0007	EB No.-007900	526	21	5
801702	Barrackpore (M)	WARD No.-0008	EB No.-0080 SUB-EB No.01	377	13	-
801702	Barrackpore (M)	WARD No.-0008	EB No.-0080 SUB-EB No.02	492	25	2
801702	Barrackpore (M)	WARD No.-0008	EB No.-008100	506	44	-
801702	Barrackpore (M)	WARD No.-0008	EB No.-008200	345	34	-
801702	Barrackpore (M)	WARD No.-0008	EB No.-008300	403	1	-
801702	Barrackpore (M)	WARD No.-0008	EB No.-008400	626	22	27
801702	Barrackpore (M)	WARD No.-0008	EB No.-008500	616	23	1
801702	Barrackpore (M)	WARD No.-0008	EB No.-008600	467	92	3
801702	Barrackpore (M)	WARD No.-0008	EB No.-008700	707	93	17
801702	Barrackpore (M)	WARD No.-0008	EB No.-0088 SUB-EB No.01	436	50	-
801702	Barrackpore (M)	WARD No.-0008	EB No.-0088 SUB-EB No.02	510	57	-
801702	Barrackpore (M)	WARD No.-0008	EB No.-008900	941	20	-
801702	Barrackpore (M)	WARD No.-0008	EB No.-0090 SUB-EB No.01	497	29	-
801702	Barrackpore (M)	WARD No.-0008	EB No.-0090 SUB-EB No.02	565	79	1
801702	Barrackpore (M)	WARD No.-0008	EB No.-0091 SUB-EB No.01	476	4	108
801702	Barrackpore (M)	WARD No.-0008	EB No.-0091 SUB-EB No.02	684	2	3
801702	Barrackpore (M)	WARD No.-0008	EB No.-009200	769	79	4
801702	Barrackpore (M)	WARD No.-0008	EB No.-009300	622	44	17
801702	Barrackpore (M)	WARD No.-0009	EB No.-009500	467	-	-
801702	Barrackpore (M)	WARD No.-0009	EB No.-009600	655	2	3
801702	Barrackpore (M)	WARD No.-0009	EB No.-009700	554	90	-
801702	Barrackpore (M)	WARD No.-0009	EB No.-009800	329	71	-
801702	Barrackpore (M)	WARD No.-0010	EB No.-0099 SUB-EB No.01	582	-	-
801702	Barrackpore (M)	WARD No.-0010	EB No.-0099 SUB-EB No.02	517	67	-
801702	Barrackpore (M)	WARD No.-0010	EB No.-010000	649	5	-
801702	Barrackpore (M)	WARD No.-0010	EB No.-010100	600	31	2
801702	Barrackpore (M)	WARD No.-0010	EB No.-010200	375	-	-
801702	Barrackpore (M)	WARD No.-0010	EB No.-010300	487	19	141
801702	Barrackpore (M)	WARD No.-0010	EB No.-010400	622	39	1
801702	Barrackpore (M)	WARD No.-0010	EB No.-010500	518	-	-
801702	Barrackpore (M)	WARD No.-0010	EB No.-010600	344	25	29
801702	Barrackpore (M)	WARD No.-0010	EB No.-010700	267	30	-
801702	Barrackpore (M)	WARD No.-0010	EB No.-010800	176	9	-
801702	Barrackpore (M)	WARD No.-0010	EB No.-010900	453	19	18
801702	Barrackpore (M)	WARD No.-0011	EB No.-0110 SUB-EB No.01	803	55	22
801702	Barrackpore (M)	WARD No.-0011	EB No.-0110 SUB-EB No.02	507	30	15
801702	Barrackpore (M)	WARD No.-0011	EB No.-0111 SUB-EB No.01	484	13	39
801702	Barrackpore (M)	WARD No.-0011	EB No.-0111 SUB-EB No.02	415	23	9
801702	Barrackpore (M)	WARD No.-0011	EB No.-0112 SUB-EB No.01	793	135	11

APPENDIX TO DISTRICT PRIMARY CENSUS ABSTRACT
TOTAL, SCHEDULED CASTES AND SCHEDULED TRIBES POPULATION - URBAN BLOCK WISE

Location Code	Name of Town	Name of Ward	Boundaries of Urban Block / EB Number	Total Population	Scheduled Castes Population	Scheduled Tribes Population
1	2	3	4	5	6	7
801702	Barrackpore (M)	WARD No.-0011	EB No.-0112 SUB-EB No.02	857	126	8
801702	Barrackpore (M)	WARD No.-0011	EB No.-011300	731	28	320
801702	Barrackpore (M)	WARD No.-0011	EB No.-011400	714	-	3
801702	Barrackpore (M)	WARD No.-0011	EB No.-011500	654	29	-
801702	Barrackpore (M)	WARD No.-0011	EB No.-011600	411	1	-
801702	Barrackpore (M)	WARD No.-0011	EB No.-011700	616	41	5
801702	Barrackpore (M)	WARD No.-0011	EB No.-011800	681	16	5
801702	Barrackpore (M)	WARD No.-0011	EB No.-011900	254	11	3
801702	Barrackpore (M)	WARD No.-0012	EB No.-012000	402	23	3
801702	Barrackpore (M)	WARD No.-0012	EB No.-012100	515	56	9
801702	Barrackpore (M)	WARD No.-0012	EB No.-012200	886	50	1
801702	Barrackpore (M)	WARD No.-0012	EB No.-012300	719	31	11
801702	Barrackpore (M)	WARD No.-0012	EB No.-012400	505	2	-
801702	Barrackpore (M)	WARD No.-0012	EB No.-012500	708	9	-
801702	Barrackpore (M)	WARD No.-0012	EB No.-012600	482	30	-
801702	Barrackpore (M)	WARD No.-0012	EB No.-012700	557	21	8
801702	Barrackpore (M)	WARD No.-0012	EB No.-012800	868	159	5
801702	Barrackpore (M)	WARD No.-0012	EB No.-012900	867	56	-
801702	Barrackpore (M)	WARD No.-0012	EB No.-013000	650	30	8
801702	Barrackpore (M)	WARD No.-0012	EB No.-013100	479	30	10
801702	Barrackpore (M)	WARD No.-0013	EB No.-0132 SUB-EB No.01	763	4	4
801702	Barrackpore (M)	WARD No.-0013	EB No.-0132 SUB-EB No.02	438	4	-
801702	Barrackpore (M)	WARD No.-0013	EB No.-013300	600	30	8
801702	Barrackpore (M)	WARD No.-0013	EB No.-013400	644	8	-
801702	Barrackpore (M)	WARD No.-0013	EB No.-0135 SUB-EB No.01	465	5	1
801702	Barrackpore (M)	WARD No.-0013	EB No.-0135 SUB-EB No.02	453	4	-
801702	Barrackpore (M)	WARD No.-0013	EB No.-013600	199	37	-
801702	Barrackpore (M)	WARD No.-0013	EB No.-013800	516	78	3
801702	Barrackpore (M)	WARD No.-0014	EB No.-013900	486	36	-
801702	Barrackpore (M)	WARD No.-0014	EB No.-014000	724	16	6
801702	Barrackpore (M)	WARD No.-0014	EB No.-014100	383	56	15
801702	Barrackpore (M)	WARD No.-0014	EB No.-014200	581	19	72
801702	Barrackpore (M)	WARD No.-0014	EB No.-014300	452	49	-
801702	Barrackpore (M)	WARD No.-0014	EB No.-0144 SUB-EB No.01	417	-	-
801702	Barrackpore (M)	WARD No.-0014	EB No.-0144 SUB-EB No.02	547	11	-
801702	Barrackpore (M)	WARD No.-0014	EB No.-014500	372	-	2
801702	Barrackpore (M)	WARD No.-0014	EB No.-014600	627	-	6
801702	Barrackpore (M)	WARD No.-0014	EB No.-014700	364	11	1
801702	Barrackpore (M)	WARD No.-0015	EB No.-014800	674	51	-
801702	Barrackpore (M)	WARD No.-0015	EB No.-0149 SUB-EB No.01	788	58	-
801702	Barrackpore (M)	WARD No.-0015	EB No.-0149 SUB-EB No.02	605	43	-
801702	Barrackpore (M)	WARD No.-0015	EB No.-0150 SUB-EB No.01	363	4	-
801702	Barrackpore (M)	WARD No.-0015	EB No.-0150 SUB-EB No.02	496	49	4
801702	Barrackpore (M)	WARD No.-0015	EB No.-015100	519	23	-

APPENDIX TO DISTRICT PRIMARY CENSUS ABSTRACT
TOTAL, SCHEDULED CASTES AND SCHEDULED TRIBES POPULATION - URBAN BLOCK WISE

Location Code	Name of Town	Name of Ward	Boundaries of Urban Block / EB Number	Total Population	Scheduled Castes Population	Scheduled Tribes Population
1	2	3	4	5	6	7
801702	Barrackpore (M)	WARD No.-0015	EB No.-0152 SUB-EB No.01	340	33	-
801702	Barrackpore (M)	WARD No.-0015	EB No.-0152 SUB-EB No.02	653	90	1
801702	Barrackpore (M)	WARD No.-0015	EB No.-015300	447	3	-
801702	Barrackpore (M)	WARD No.-0016	EB No.-015400	830	1	-
801702	Barrackpore (M)	WARD No.-0016	EB No.-0155 SUB-EB No.01	482	-	10
801702	Barrackpore (M)	WARD No.-0016	EB No.-0155 SUB-EB No.02	745	13	-
801702	Barrackpore (M)	WARD No.-0016	EB No.-0155 SUB-EB No.03	428	-	-
801702	Barrackpore (M)	WARD No.-0016	EB No.-015600	703	15	1
801702	Barrackpore (M)	WARD No.-0016	EB No.-0157 SUB-EB No.01	452	4	-
801702	Barrackpore (M)	WARD No.-0016	EB No.-0157 SUB-EB No.02	358	4	-
801702	Barrackpore (M)	WARD No.-0017	EB No.-015800	504	291	-
801702	Barrackpore (M)	WARD No.-0017	EB No.-015900	485	47	-
801702	Barrackpore (M)	WARD No.-0017	EB No.-016000	611	47	3
801702	Barrackpore (M)	WARD No.-0017	EB No.-016100	665	-	-
801702	Barrackpore (M)	WARD No.-0017	EB No.-016200	460	-	-
801702	Barrackpore (M)	WARD No.-0017	EB No.-0163 SUB-EB No.01	790	-	-
801702	Barrackpore (M)	WARD No.-0017	EB No.-0163 SUB-EB No.02	1025	-	1
801702	Barrackpore (M)	WARD No.-0017	EB No.-0164 SUB-EB No.01	482	20	-
801702	Barrackpore (M)	WARD No.-0017	EB No.-0164 SUB-EB No.02	631	-	-
801702	Barrackpore (M)	WARD No.-0017	EB No.-016500	593	25	14
801702	Barrackpore (M)	WARD No.-0017	EB No.-0166 SUB-EB No.01	562	-	-
801702	Barrackpore (M)	WARD No.-0017	EB No.-0166 SUB-EB No.02	768	21	2
801702	Barrackpore (M)	WARD No.-0017	EB No.-0167 SUB-EB No.01	824	-	-
801702	Barrackpore (M)	WARD No.-0017	EB No.-0167 SUB-EB No.02	386	-	-
801702	Barrackpore (M)	WARD No.-0018	EB No.-016800	688	-	4
801702	Barrackpore (M)	WARD No.-0018	EB No.-0169 SUB-EB No.01	416	-	-
801702	Barrackpore (M)	WARD No.-0018	EB No.-0169 SUB-EB No.02	508	-	2
801702	Barrackpore (M)	WARD No.-0018	EB No.-0170 SUB-EB No.01	618	-	2
801702	Barrackpore (M)	WARD No.-0018	EB No.-0170 SUB-EB No.02	420	-	-
801702	Barrackpore (M)	WARD No.-0018	EB No.-0170 SUB-EB No.03	977	5	-
801702	Barrackpore (M)	WARD No.-0018	EB No.-0171 SUB-EB No.01	826	-	-
801702	Barrackpore (M)	WARD No.-0018	EB No.-0171 SUB-EB No.02	743	-	-
801702	Barrackpore (M)	WARD No.-0018	EB No.-017200	900	-	6
801702	Barrackpore (M)	WARD No.-0018	EB No.-017300	709	-	-
801702	Barrackpore (M)	WARD No.-0018	EB No.-0174 SUB-EB No.01	533	-	-
801702	Barrackpore (M)	WARD No.-0018	EB No.-0174 SUB-EB No.02	602	155	-
801702	Barrackpore (M)	WARD No.-0018	EB No.-017500	937	25	-
801702	Barrackpore (M)	WARD No.-0018	EB No.-017600	606	-	-
801702	Barrackpore (M)	WARD No.-0018	EB No.-017700	715	-	6
801702	Barrackpore (M)	WARD No.-0018	EB No.-017800	559	-	-
801702	Barrackpore (M)	WARD No.-0019	EB No.-017900	546	10	-
801702	Barrackpore (M)	WARD No.-0019	EB No.-018000	313	36	-
801702	Barrackpore (M)	WARD No.-0019	EB No.-018100	298	8	4
801702	Barrackpore (M)	WARD No.-0019	EB No.-018200	414	21	12

APPENDIX TO DISTRICT PRIMARY CENSUS ABSTRACT
TOTAL, SCHEDULED CASTES AND SCHEDULED TRIBES POPULATION - URBAN BLOCK WISE

Location Code	Name of Town	Name of Ward	Boundaries of Urban Block / EB Number	Total Population	Scheduled Castes Population	Scheduled Tribes Population
1	2	3	4	5	6	7
801702	Barrackpore (M)	WARD No.-0019	EB No.-018300	545	51	21
801702	Barrackpore (M)	WARD No.-0019	EB No.-018400	573	19	6
801702	Barrackpore (M)	WARD No.-0019	EB No.-0185 SUB-EB No.01	470	56	-
801702	Barrackpore (M)	WARD No.-0019	EB No.-0185 SUB-EB No.02	478	46	5
801702	Barrackpore (M)	WARD No.-0019	EB No.-018600	169	16	-
801702	Barrackpore (M)	WARD No.-0020	EB No.-0187 SUB-EB No.01	594	81	48
801702	Barrackpore (M)	WARD No.-0020	EB No.-0187 SUB-EB No.02	422	94	-
801702	Barrackpore (M)	WARD No.-0020	EB No.-018800	504	55	-
801702	Barrackpore (M)	WARD No.-0020	EB No.-018900	299	40	6
801702	Barrackpore (M)	WARD No.-0020	EB No.-019000	595	84	-
801702	Barrackpore (M)	WARD No.-0020	EB No.-019100	700	83	1
801702	Barrackpore (M)	WARD No.-0020	EB No.-019200	803	24	4
801702	Barrackpore (M)	WARD No.-0020	EB No.-019300	812	12	3
801702	Barrackpore (M)	WARD No.-0020	EB No.-0194 SUB-EB No.01	600	47	8
801702	Barrackpore (M)	WARD No.-0020	EB No.-0194 SUB-EB No.02	707	49	-
801702	Barrackpore (M)	WARD No.-0020	EB No.-0195 SUB-EB No.01	512	6	19
801702	Barrackpore (M)	WARD No.-0020	EB No.-0195 SUB-EB No.02	344	-	-
801702	Barrackpore (M)	WARD No.-0020	EB No.-0196 SUB-EB No.01	590	39	15
801702	Barrackpore (M)	WARD No.-0020	EB No.-0196 SUB-EB No.02	494	16	6
801702	Barrackpore (M)	WARD No.-0020	EB No.-0196 SUB-EB No.03	597	8	-
801702	Barrackpore (M)	WARD No.-0020	EB No.-019700	760	16	2
801702	Barrackpore (M)	WARD No.-0021	EB No.-0198 SUB-EB No.01	672	370	25
801702	Barrackpore (M)	WARD No.-0021	EB No.-0198 SUB-EB No.02	658	192	7
801702	Barrackpore (M)	WARD No.-0021	EB No.-0199 SUB-EB No.01	690	96	23
801702	Barrackpore (M)	WARD No.-0021	EB No.-0199 SUB-EB No.02	1931	338	33
801702	Barrackpore (M)	WARD No.-0021	EB No.-020000	778	32	4
801702	Barrackpore (M)	WARD No.-0021	EB No.-020100	187	7	-
801702	Barrackpore (M)	WARD No.-0021	EB No.-020200	783	88	4
801702	Barrackpore (M)	WARD No.-0021	EB No.-020300	350	11	3
801702	Barrackpore (M)	WARD No.-0021	EB No.-0204 SUB-EB No.01	358	6	-
801702	Barrackpore (M)	WARD No.-0021	EB No.-0204 SUB-EB No.02	492	-	-
801702	Barrackpore (M)	WARD No.-0022	EB No.-020500	561	97	3
801702	Barrackpore (M)	WARD No.-0022	EB No.-0206 SUB-EB No.01	486	34	4
801702	Barrackpore (M)	WARD No.-0022	EB No.-0206 SUB-EB No.02	349	24	-
801702	Barrackpore (M)	WARD No.-0022	EB No.-020700	555	2	-
801702	Barrackpore (M)	WARD No.-0022	EB No.-020800	684	40	4
801702	Barrackpore (M)	WARD No.-0022	EB No.-020900	665	13	-
801702	Barrackpore (M)	WARD No.-0022	EB No.-021000	716	36	29
801702	Barrackpore (M)	WARD No.-0022	EB No.-021100	581	87	-
801702	Barrackpore (M)	WARD No.-0022	EB No.-021200	430	5	1
801702	Barrackpore (M)	WARD No.-0023	EB No.-021300	691	16	1
801702	Barrackpore (M)	WARD No.-0023	EB No.-021400	600	67	6
801702	Barrackpore (M)	WARD No.-0023	EB No.-021500	596	3	9
801702	Barrackpore (M)	WARD No.-0023	EB No.-021600	301	-	5

APPENDIX TO DISTRICT PRIMARY CENSUS ABSTRACT
TOTAL, SCHEDULED CASTES AND SCHEDULED TRIBES POPULATION - URBAN BLOCK WISE

Location Code	Name of Town	Name of Ward	Boundaries of Urban Block / EB Number	Total Population	Scheduled Castes Population	Scheduled Tribes Population
1	2	3	4	5	6	7
801702	Barrackpore (M)	WARD No.-0023	EB No.-021700	288	14	12
801702	Barrackpore (M)	WARD No.-0023	EB No.-021800	704	23	-
801702	Barrackpore (M)	WARD No.-0023	EB No.-021900	863	95	13
801702	Barrackpore (M)	WARD No.-0024	EB No.-022000	603	-	-
801702	Barrackpore (M)	WARD No.-0024	EB No.-022100	418	4	60
801702	Barrackpore (M)	WARD No.-0024	EB No.-022200	511	-	1
801702	Barrackpore (M)	WARD No.-0024	EB No.-022300	705	10	-
801702	Barrackpore (M)	WARD No.-0024	EB No.-022400	691	-	-
801702	Barrackpore (M)	WARD No.-0024	EB No.-022500	580	36	-
801702	Barrackpore (M)	WARD No.-0024	EB No.-022600	719	-	-
801702	Barrackpore (M)	WARD No.-0024	EB No.-022700	973	27	8
801702	Barrackpore (M)	WARD No.-0024	EB No.-022800	588	79	23
801702	Barrackpore (M)	WARD No.-0024	EB No.-022900	816	40	-
801703	Titagarh (M)	WARD No.-0001	EB No.-000100	571	57	1
801703	Titagarh (M)	WARD No.-0001	EB No.-000200	611	75	2
801703	Titagarh (M)	WARD No.-0001	EB No.-000300	603	42	1
801703	Titagarh (M)	WARD No.-0001	EB No.-000400	645	5	-
801703	Titagarh (M)	WARD No.-0001	EB No.-000500	688	58	-
801703	Titagarh (M)	WARD No.-0001	EB No.-000600	753	-	-
801703	Titagarh (M)	WARD No.-0001	EB No.-000700	716	20	-
801703	Titagarh (M)	WARD No.-0001	EB No.-000800	657	-	-
801703	Titagarh (M)	WARD No.-0001	EB No.-000900	755	43	-
801703	Titagarh (M)	WARD No.-0002	EB No.-001000	450	21	4
801703	Titagarh (M)	WARD No.-0002	EB No.-001100	514	10	-
801703	Titagarh (M)	WARD No.-0002	EB No.-001200	513	47	1
801703	Titagarh (M)	WARD No.-0002	EB No.-001300	584	-	-
801703	Titagarh (M)	WARD No.-0002	EB No.-001400	557	71	14
801703	Titagarh (M)	WARD No.-0003	EB No.-001500	283	23	-
801703	Titagarh (M)	WARD No.-0003	EB No.-001600	631	7	-
801703	Titagarh (M)	WARD No.-0003	EB No.-001700	633	-	-
801703	Titagarh (M)	WARD No.-0003	EB No.-001800	499	-	7
801703	Titagarh (M)	WARD No.-0003	EB No.-001900	429	-	1
801703	Titagarh (M)	WARD No.-0003	EB No.-002000	625	-	8
801703	Titagarh (M)	WARD No.-0003	EB No.-002100	351	-	-
801703	Titagarh (M)	WARD No.-0004	EB No.-002200	583	7	-
801703	Titagarh (M)	WARD No.-0004	EB No.-002300	502	-	-
801703	Titagarh (M)	WARD No.-0004	EB No.-002400	559	-	-
801703	Titagarh (M)	WARD No.-0004	EB No.-002500	646	15	-
801703	Titagarh (M)	WARD No.-0004	EB No.-002600	532	57	-
801703	Titagarh (M)	WARD No.-0004	EB No.-002700	423	13	-
801703	Titagarh (M)	WARD No.-0004	EB No.-002800	663	6	-
801703	Titagarh (M)	WARD No.-0004	EB No.-002900	641	-	-
801703	Titagarh (M)	WARD No.-0004	EB No.-003000	629	233	-
801703	Titagarh (M)	WARD No.-0004	EB No.-003100	662	2	-

APPENDIX TO DISTRICT PRIMARY CENSUS ABSTRACT
TOTAL, SCHEDULED CASTES AND SCHEDULED TRIBES POPULATION - URBAN BLOCK WISE

Location Code	Name of Town	Name of Ward	Boundaries of Urban Block / EB Number	Total Population	Scheduled Castes Population	Scheduled Tribes Population
1	2	3	4	5	6	7
801703	Titagarh (M)	WARD No.-0004	EB No.-003200	612	-	-
801703	Titagarh (M)	WARD No.-0005	EB No.-006800	758	101	25
801703	Titagarh (M)	WARD No.-0005	EB No.-006900	629	23	6
801703	Titagarh (M)	WARD No.-0005	EB No.-007000	659	323	22
801703	Titagarh (M)	WARD No.-0005	EB No.-007100	565	34	3
801703	Titagarh (M)	WARD No.-0005	EB No.-007200	357	84	-
801703	Titagarh (M)	WARD No.-0005	EB No.-007300	397	158	27
801703	Titagarh (M)	WARD No.-0006	EB No.-007400	605	26	-
801703	Titagarh (M)	WARD No.-0006	EB No.-007500	627	44	-
801703	Titagarh (M)	WARD No.-0006	EB No.-007600	616	-	-
801703	Titagarh (M)	WARD No.-0006	EB No.-007700	392	39	-
801703	Titagarh (M)	WARD No.-0006	EB No.-007800	440	128	4
801703	Titagarh (M)	WARD No.-0006	EB No.-019200	203	31	-
801703	Titagarh (M)	WARD No.-0007	EB No.-007900	542	72	5
801703	Titagarh (M)	WARD No.-0007	EB No.-008000	626	104	13
801703	Titagarh (M)	WARD No.-0007	EB No.-008100	640	450	28
801703	Titagarh (M)	WARD No.-0007	EB No.-008200	549	8	1
801703	Titagarh (M)	WARD No.-0007	EB No.-008300	592	219	13
801703	Titagarh (M)	WARD No.-0007	EB No.-008400	555	63	58
801703	Titagarh (M)	WARD No.-0007	EB No.-008500	661	24	4
801703	Titagarh (M)	WARD No.-0007	EB No.-008600	667	-	-
801703	Titagarh (M)	WARD No.-0007	EB No.-008700	514	9	-
801703	Titagarh (M)	WARD No.-0007	EB No.-008800	512	35	-
801703	Titagarh (M)	WARD No.-0007	EB No.-008900	600	47	-
801703	Titagarh (M)	WARD No.-0008	EB No.-009000	624	102	8
801703	Titagarh (M)	WARD No.-0008	EB No.-009100	637	-	-
801703	Titagarh (M)	WARD No.-0008	EB No.-009200	624	106	41
801703	Titagarh (M)	WARD No.-0008	EB No.-009300	638	185	16
801703	Titagarh (M)	WARD No.-0008	EB No.-009400	687	136	-
801703	Titagarh (M)	WARD No.-0008	EB No.-009500	478	8	-
801703	Titagarh (M)	WARD No.-0009	EB No.-009600	727	222	16
801703	Titagarh (M)	WARD No.-0009	EB No.-009700	674	105	-
801703	Titagarh (M)	WARD No.-0009	EB No.-009800	718	116	-
801703	Titagarh (M)	WARD No.-0009	EB No.-009900	671	12	-
801703	Titagarh (M)	WARD No.-0009	EB No.-010000	576	-	-
801703	Titagarh (M)	WARD No.-0009	EB No.-010100	518	37	1
801703	Titagarh (M)	WARD No.-0010	EB No.-010200	606	-	1
801703	Titagarh (M)	WARD No.-0010	EB No.-010300	655	-	-
801703	Titagarh (M)	WARD No.-0010	EB No.-010400	630	15	-
801703	Titagarh (M)	WARD No.-0010	EB No.-010500	639	14	-
801703	Titagarh (M)	WARD No.-0010	EB No.-010600	581	143	28
801703	Titagarh (M)	WARD No.-0010	EB No.-010700	510	70	34
801703	Titagarh (M)	WARD No.-0010	EB No.-010800	565	13	1
801703	Titagarh (M)	WARD No.-0010	EB No.-019300	328	-	-

APPENDIX TO DISTRICT PRIMARY CENSUS ABSTRACT
TOTAL, SCHEDULED CASTES AND SCHEDULED TRIBES POPULATION - URBAN BLOCK WISE

Location Code	Name of Town	Name of Ward	Boundaries of Urban Block / EB Number	Total Population	Scheduled Castes Population	Scheduled Tribes Population
1	2	3	4	5	6	7
801703	Titagarh (M)	WARD No.-0011	EB No.-010900	438	-	-
801703	Titagarh (M)	WARD No.-0011	EB No.-011000	555	-	-
801703	Titagarh (M)	WARD No.-0011	EB No.-011100	547	-	1
801703	Titagarh (M)	WARD No.-0011	EB No.-011200	712	-	-
801703	Titagarh (M)	WARD No.-0011	EB No.-011300	400	-	-
801703	Titagarh (M)	WARD No.-0011	EB No.-011400	508	-	-
801703	Titagarh (M)	WARD No.-0011	EB No.-011500	638	5	2
801703	Titagarh (M)	WARD No.-0011	EB No.-011600	495	-	1
801703	Titagarh (M)	WARD No.-0011	EB No.-019100	439	-	-
801703	Titagarh (M)	WARD No.-0012	EB No.-011700	630	-	-
801703	Titagarh (M)	WARD No.-0012	EB No.-011800	495	130	-
801703	Titagarh (M)	WARD No.-0012	EB No.-011900	581	123	-
801703	Titagarh (M)	WARD No.-0012	EB No.-012000	461	-	-
801703	Titagarh (M)	WARD No.-0012	EB No.-012100	693	-	-
801703	Titagarh (M)	WARD No.-0012	EB No.-012200	561	-	-
801703	Titagarh (M)	WARD No.-0012	EB No.-012300	722	-	-
801703	Titagarh (M)	WARD No.-0012	EB No.-012400	647	-	-
801703	Titagarh (M)	WARD No.-0012	EB No.-012500	772	-	-
801703	Titagarh (M)	WARD No.-0013	EB No.-012600	696	8	9
801703	Titagarh (M)	WARD No.-0013	EB No.-012700	674	3	-
801703	Titagarh (M)	WARD No.-0013	EB No.-012800	450	-	-
801703	Titagarh (M)	WARD No.-0013	EB No.-012900	622	-	-
801703	Titagarh (M)	WARD No.-0013	EB No.-013000	743	-	-
801703	Titagarh (M)	WARD No.-0013	EB No.-013100	633	-	-
801703	Titagarh (M)	WARD No.-0013	EB No.-013200	705	-	-
801703	Titagarh (M)	WARD No.-0013	EB No.-013300	615	-	-
801703	Titagarh (M)	WARD No.-0013	EB No.-013400	461	-	-
801703	Titagarh (M)	WARD No.-0014	EB No.-013500	650	1	16
801703	Titagarh (M)	WARD No.-0014	EB No.-013600	691	-	-
801703	Titagarh (M)	WARD No.-0014	EB No.-013700	600	7	12
801703	Titagarh (M)	WARD No.-0014	EB No.-013800	462	-	-
801703	Titagarh (M)	WARD No.-0014	EB No.-013900	615	9	-
801703	Titagarh (M)	WARD No.-0014	EB No.-014000	642	-	-
801703	Titagarh (M)	WARD No.-0014	EB No.-014100	604	35	-
801703	Titagarh (M)	WARD No.-0014	EB No.-014200	553	55	-
801703	Titagarh (M)	WARD No.-0015	EB No.-014300	652	5	-
801703	Titagarh (M)	WARD No.-0015	EB No.-014400	667	19	-
801703	Titagarh (M)	WARD No.-0015	EB No.-014500	616	-	-
801703	Titagarh (M)	WARD No.-0015	EB No.-014600	653	12	-
801703	Titagarh (M)	WARD No.-0015	EB No.-014700	670	-	2
801703	Titagarh (M)	WARD No.-0015	EB No.-014800	677	-	-
801703	Titagarh (M)	WARD No.-0015	EB No.-014900	613	-	4
801703	Titagarh (M)	WARD No.-0015	EB No.-015000	612	-	-
801703	Titagarh (M)	WARD No.-0015	EB No.-015100	823	-	-

APPENDIX TO DISTRICT PRIMARY CENSUS ABSTRACT
TOTAL, SCHEDULED CASTES AND SCHEDULED TRIBES POPULATION - URBAN BLOCK WISE

Location Code	Name of Town	Name of Ward	Boundaries of Urban Block / EB Number	Total Population	Scheduled Castes Population	Scheduled Tribes Population
1	2	3	4	5	6	7
801703	Titagarh (M)	WARD No.-0015	EB No.-015200	566	38	-
801703	Titagarh (M)	WARD No.-0015	EB No.-015300	650	81	6
801703	Titagarh (M)	WARD No.-0016	EB No.-015400	683	-	-
801703	Titagarh (M)	WARD No.-0016	EB No.-015500	740	4	-
801703	Titagarh (M)	WARD No.-0016	EB No.-015600	644	28	5
801703	Titagarh (M)	WARD No.-0016	EB No.-015700	610	6	-
801703	Titagarh (M)	WARD No.-0016	EB No.-015800	484	14	1
801703	Titagarh (M)	WARD No.-0016	EB No.-015900	578	54	-
801703	Titagarh (M)	WARD No.-0016	EB No.-016000	618	127	-
801703	Titagarh (M)	WARD No.-0016	EB No.-016100	750	14	-
801703	Titagarh (M)	WARD No.-0016	EB No.-016200	670	20	-
801703	Titagarh (M)	WARD No.-0016	EB No.-018900	866	-	15
801703	Titagarh (M)	WARD No.-0017	EB No.-016300	654	-	-
801703	Titagarh (M)	WARD No.-0017	EB No.-016400	663	22	-
801703	Titagarh (M)	WARD No.-0017	EB No.-016500	667	4	-
801703	Titagarh (M)	WARD No.-0017	EB No.-016600	588	106	-
801703	Titagarh (M)	WARD No.-0017	EB No.-016700	653	35	-
801703	Titagarh (M)	WARD No.-0017	EB No.-0168 SUB-EB No.01	431	-	-
801703	Titagarh (M)	WARD No.-0017	EB No.-0168 SUB-EB No.02	413	-	-
801703	Titagarh (M)	WARD No.-0017	EB No.-016900	451	40	2
801703	Titagarh (M)	WARD No.-0017	EB No.-0170 SUB-EB No.01	528	53	1
801703	Titagarh (M)	WARD No.-0017	EB No.-0170 SUB-EB No.02	486	24	9
801703	Titagarh (M)	WARD No.-0018	EB No.-003300	654	12	-
801703	Titagarh (M)	WARD No.-0018	EB No.-003400	589	22	8
801703	Titagarh (M)	WARD No.-0018	EB No.-003500	651	-	-
801703	Titagarh (M)	WARD No.-0018	EB No.-003600	632	45	-
801703	Titagarh (M)	WARD No.-0018	EB No.-003700	624	-	-
801703	Titagarh (M)	WARD No.-0018	EB No.-003800	458	67	-
801703	Titagarh (M)	WARD No.-0018	EB No.-003900	721	97	9
801703	Titagarh (M)	WARD No.-0018	EB No.-004000	544	111	14
801703	Titagarh (M)	WARD No.-0018	EB No.-004100	582	154	6
801703	Titagarh (M)	WARD No.-0018	EB No.-0042 SUB-EB No.01	504	414	-
801703	Titagarh (M)	WARD No.-0018	EB No.-0042 SUB-EB No.02	337	51	54
801703	Titagarh (M)	WARD No.-0019	EB No.-004300	574	-	25
801703	Titagarh (M)	WARD No.-0019	EB No.-004400	399	-	8
801703	Titagarh (M)	WARD No.-0019	EB No.-004500	551	49	-
801703	Titagarh (M)	WARD No.-0019	EB No.-004600	560	3	-
801703	Titagarh (M)	WARD No.-0019	EB No.-004700	532	11	-
801703	Titagarh (M)	WARD No.-0019	EB No.-004800	567	8	-
801703	Titagarh (M)	WARD No.-0019	EB No.-004900	633	52	8
801703	Titagarh (M)	WARD No.-0019	EB No.-005000	587	102	-
801703	Titagarh (M)	WARD No.-0019	EB No.-005100	674	23	-
801703	Titagarh (M)	WARD No.-0019	EB No.-005200	645	-	-
801703	Titagarh (M)	WARD No.-0020	EB No.-005300	638	151	-

APPENDIX TO DISTRICT PRIMARY CENSUS ABSTRACT
TOTAL, SCHEDULED CASTES AND SCHEDULED TRIBES POPULATION - URBAN BLOCK WISE

Location Code	Name of Town	Name of Ward	Boundaries of Urban Block / EB Number	Total Population	Scheduled Castes Population	Scheduled Tribes Population
1	2	3	4	5	6	7
801703	Titagarh (M)	WARD No.-0020	EB No.-005400	451	16	-
801703	Titagarh (M)	WARD No.-0020	EB No.-005500	503	-	-
801703	Titagarh (M)	WARD No.-0020	EB No.-005600	218	13	6
801703	Titagarh (M)	WARD No.-0020	EB No.-005700	625	80	-
801703	Titagarh (M)	WARD No.-0020	EB No.-005800	615	68	-
801703	Titagarh (M)	WARD No.-0020	EB No.-005900	601	283	-
801703	Titagarh (M)	WARD No.-0020	EB No.-006000	614	6	-
801703	Titagarh (M)	WARD No.-0020	EB No.-019000	519	103	-
801703	Titagarh (M)	WARD No.-0021	EB No.-006100	747	-	8
801703	Titagarh (M)	WARD No.-0021	EB No.-006200	547	28	-
801703	Titagarh (M)	WARD No.-0021	EB No.-006300	644	89	-
801703	Titagarh (M)	WARD No.-0021	EB No.-006400	594	107	23
801703	Titagarh (M)	WARD No.-0021	EB No.-006500	634	12	1
801703	Titagarh (M)	WARD No.-0021	EB No.-006600	533	-	-
801703	Titagarh (M)	WARD No.-0021	EB No.-006700	648	16	-
801703	Titagarh (M)	WARD No.-0021	EB No.-019400	413	26	16
801703	Titagarh (M)	WARD No.-0022	EB No.-017100	661	27	-
801703	Titagarh (M)	WARD No.-0022	EB No.-0172 SUB-EB No.01	543	48	-
801703	Titagarh (M)	WARD No.-0022	EB No.-0172 SUB-EB No.02	406	-	-
801703	Titagarh (M)	WARD No.-0022	EB No.-017300	661	27	-
801703	Titagarh (M)	WARD No.-0022	EB No.-017400	533	47	-
801703	Titagarh (M)	WARD No.-0022	EB No.-017500	565	91	-
801703	Titagarh (M)	WARD No.-0022	EB No.-017600	497	-	-
801703	Titagarh (M)	WARD No.-0022	EB No.-017700	617	-	-
801703	Titagarh (M)	WARD No.-0023	EB No.-017800	604	323	2
801703	Titagarh (M)	WARD No.-0023	EB No.-017900	664	135	4
801703	Titagarh (M)	WARD No.-0023	EB No.-018000	682	39	-
801703	Titagarh (M)	WARD No.-0023	EB No.-018100	612	52	-
801703	Titagarh (M)	WARD No.-0023	EB No.-018200	516	-	-
801703	Titagarh (M)	WARD No.-0023	EB No.-018300	637	139	-
801703	Titagarh (M)	WARD No.-0023	EB No.-018400	757	348	9
801703	Titagarh (M)	WARD No.-0023	EB No.-018500	606	93	-
801703	Titagarh (M)	WARD No.-0023	EB No.-018600	596	66	-
801703	Titagarh (M)	WARD No.-0023	EB No.-018700	497	246	5
801703	Titagarh (M)	WARD No.-0023	EB No.-018800	409	171	33
801703	Titagarh (M)	WARD No.-0023	EB No.-019500	518	99	6
801704	Khardah (M)	WARD No.-0001	EB No.-000100	1107	-	-
801704	Khardah (M)	WARD No.-0001	EB No.-000200	691	-	7
801704	Khardah (M)	WARD No.-0001	EB No.-000300	465	51	4
801704	Khardah (M)	WARD No.-0001	EB No.-000400	580	-	-
801704	Khardah (M)	WARD No.-0001	EB No.-000500	690	-	-
801704	Khardah (M)	WARD No.-0001	EB No.-000600	610	-	4
801704	Khardah (M)	WARD No.-0001	EB No.-000700	371	-	-
801704	Khardah (M)	WARD No.-0001	EB No.-000800	527	-	-

APPENDIX TO DISTRICT PRIMARY CENSUS ABSTRACT
TOTAL, SCHEDULED CASTES AND SCHEDULED TRIBES POPULATION - URBAN BLOCK WISE

Location Code	Name of Town	Name of Ward	Boundaries of Urban Block / EB Number	Total Population	Scheduled Castes Population	Scheduled Tribes Population
1	2	3	4	5	6	7
801704	Khardah (M)	WARD No.-0001	EB No.-000900	641	-	22
801704	Khardah (M)	WARD No.-0002	EB No.-001000	456	32	-
801704	Khardah (M)	WARD No.-0002	EB No.-001100	509	21	-
801704	Khardah (M)	WARD No.-0002	EB No.-001200	865	1	2
801704	Khardah (M)	WARD No.-0002	EB No.-001300	447	50	6
801704	Khardah (M)	WARD No.-0002	EB No.-001400	777	76	7
801704	Khardah (M)	WARD No.-0002	EB No.-001500	538	106	9
801704	Khardah (M)	WARD No.-0002	EB No.-001600	317	-	2
801704	Khardah (M)	WARD No.-0002	EB No.-001700	337	5	-
801704	Khardah (M)	WARD No.-0002	EB No.-001800	380	10	-
801704	Khardah (M)	WARD No.-0002	EB No.-001900	440	1	5
801704	Khardah (M)	WARD No.-0003	EB No.-002000	511	125	2
801704	Khardah (M)	WARD No.-0003	EB No.-002100	770	29	26
801704	Khardah (M)	WARD No.-0003	EB No.-002200	768	4	2
801704	Khardah (M)	WARD No.-0003	EB No.-002300	541	42	-
801704	Khardah (M)	WARD No.-0003	EB No.-002400	555	44	10
801704	Khardah (M)	WARD No.-0004	EB No.-002500	921	93	-
801704	Khardah (M)	WARD No.-0004	EB No.-002600	657	-	10
801704	Khardah (M)	WARD No.-0004	EB No.-002700	904	90	9
801704	Khardah (M)	WARD No.-0004	EB No.-002800	827	-	16
801704	Khardah (M)	WARD No.-0004	EB No.-002900	586	68	-
801704	Khardah (M)	WARD No.-0004	EB No.-003000	411	3	21
801704	Khardah (M)	WARD No.-0004	EB No.-003100	687	1	8
801704	Khardah (M)	WARD No.-0004	EB No.-003200	338	3	-
801704	Khardah (M)	WARD No.-0004	EB No.-003300	312	-	3
801704	Khardah (M)	WARD No.-0004	EB No.-003400	701	18	-
801704	Khardah (M)	WARD No.-0004	EB No.-003500	609	40	4
801704	Khardah (M)	WARD No.-0004	EB No.-003600	570	43	4
801704	Khardah (M)	WARD No.-0004	EB No.-003700	385	9	2
801704	Khardah (M)	WARD No.-0005	EB No.-003800	492	2	-
801704	Khardah (M)	WARD No.-0005	EB No.-003900	420	-	-
801704	Khardah (M)	WARD No.-0005	EB No.-004000	658	31	9
801704	Khardah (M)	WARD No.-0005	EB No.-004100	905	23	9
801704	Khardah (M)	WARD No.-0005	EB No.-004200	264	13	-
801704	Khardah (M)	WARD No.-0005	EB No.-004300	368	-	6
801704	Khardah (M)	WARD No.-0005	EB No.-004400	424	5	-
801704	Khardah (M)	WARD No.-0005	EB No.-004500	365	7	-
801704	Khardah (M)	WARD No.-0005	EB No.-004600	395	-	5
801704	Khardah (M)	WARD No.-0005	EB No.-004700	448	13	2
801704	Khardah (M)	WARD No.-0005	EB No.-004800	739	9	2
801704	Khardah (M)	WARD No.-0005	EB No.-004900	541	-	-
801704	Khardah (M)	WARD No.-0005	EB No.-005000	665	-	8
801704	Khardah (M)	WARD No.-0006	EB No.-005100	825	142	4
801704	Khardah (M)	WARD No.-0006	EB No.-0052 SUB-EB No.01	600	22	115

APPENDIX TO DISTRICT PRIMARY CENSUS ABSTRACT
TOTAL, SCHEDULED CASTES AND SCHEDULED TRIBES POPULATION - URBAN BLOCK WISE

Location Code	Name of Town	Name of Ward	Boundaries of Urban Block / EB Number	Total Population	Scheduled Castes Population	Scheduled Tribes Population
1	2	3	4	5	6	7
801704	Khardah (M)	WARD No.-0006	EB No.-0052 SUB-EB No.02	830	33	-
801704	Khardah (M)	WARD No.-0006	EB No.-005300	580	45	8
801704	Khardah (M)	WARD No.-0006	EB No.-005400	886	36	9
801704	Khardah (M)	WARD No.-0006	EB No.-005500	859	161	9
801704	Khardah (M)	WARD No.-0006	EB No.-005600	422	13	52
801704	Khardah (M)	WARD No.-0006	EB No.-005700	943	128	8
801704	Khardah (M)	WARD No.-0006	EB No.-005800	521	162	-
801704	Khardah (M)	WARD No.-0006	EB No.-005900	654	163	6
801704	Khardah (M)	WARD No.-0006	EB No.-006000	956	323	71
801704	Khardah (M)	WARD No.-0006	EB No.-006100	460	48	10
801704	Khardah (M)	WARD No.-0007	EB No.-006200	494	25	20
801704	Khardah (M)	WARD No.-0007	EB No.-006300	355	16	-
801704	Khardah (M)	WARD No.-0007	EB No.-006400	420	27	1
801704	Khardah (M)	WARD No.-0007	EB No.-006500	471	2	-
801704	Khardah (M)	WARD No.-0007	EB No.-006600	582	-	2
801704	Khardah (M)	WARD No.-0007	EB No.-006700	330	21	-
801704	Khardah (M)	WARD No.-0007	EB No.-006800	616	255	10
801704	Khardah (M)	WARD No.-0008	EB No.-006900	520	3	-
801704	Khardah (M)	WARD No.-0008	EB No.-007000	549	-	-
801704	Khardah (M)	WARD No.-0008	EB No.-007100	821	7	-
801704	Khardah (M)	WARD No.-0008	EB No.-007200	421	-	-
801704	Khardah (M)	WARD No.-0008	EB No.-007300	558	-	-
801704	Khardah (M)	WARD No.-0008	EB No.-007400	529	16	-
801704	Khardah (M)	WARD No.-0008	EB No.-007500	398	-	-
801704	Khardah (M)	WARD No.-0008	EB No.-007600	459	-	-
801704	Khardah (M)	WARD No.-0008	EB No.-007700	314	-	-
801704	Khardah (M)	WARD No.-0008	EB No.-007800	394	9	-
801704	Khardah (M)	WARD No.-0009	EB No.-007900	434	17	7
801704	Khardah (M)	WARD No.-0009	EB No.-008000	455	1	13
801704	Khardah (M)	WARD No.-0009	EB No.-008100	678	11	-
801704	Khardah (M)	WARD No.-0009	EB No.-008200	653	6	-
801704	Khardah (M)	WARD No.-0009	EB No.-008300	612	-	-
801704	Khardah (M)	WARD No.-0009	EB No.-008400	665	-	-
801704	Khardah (M)	WARD No.-0010	EB No.-008500	642	11	-
801704	Khardah (M)	WARD No.-0010	EB No.-008600	670	10	10
801704	Khardah (M)	WARD No.-0010	EB No.-008700	473	25	8
801704	Khardah (M)	WARD No.-0010	EB No.-008800	479	23	-
801704	Khardah (M)	WARD No.-0010	EB No.-008900	530	7	-
801704	Khardah (M)	WARD No.-0010	EB No.-009000	848	-	-
801704	Khardah (M)	WARD No.-0010	EB No.-009100	496	9	9
801704	Khardah (M)	WARD No.-0010	EB No.-009200	409	79	4
801704	Khardah (M)	WARD No.-0010	EB No.-009300	407	89	19
801704	Khardah (M)	WARD No.-0011	EB No.-009400	623	64	3
801704	Khardah (M)	WARD No.-0011	EB No.-009500	419	63	5

APPENDIX TO DISTRICT PRIMARY CENSUS ABSTRACT
TOTAL, SCHEDULED CASTES AND SCHEDULED TRIBES POPULATION - URBAN BLOCK WISE

Location Code	Name of Town	Name of Ward	Boundaries of Urban Block / EB Number	Total Population	Scheduled Castes Population	Scheduled Tribes Population
1	2	3	4	5	6	7
801704	Khardah (M)	WARD No.-0011	EB No.-009600	653	208	12
801704	Khardah (M)	WARD No.-0011	EB No.-009700	597	29	1
801704	Khardah (M)	WARD No.-0011	EB No.-009800	713	58	5
801704	Khardah (M)	WARD No.-0011	EB No.-009900	454	162	-
801704	Khardah (M)	WARD No.-0011	EB No.-010000	480	125	-
801704	Khardah (M)	WARD No.-0011	EB No.-010100	717	9	-
801704	Khardah (M)	WARD No.-0012	EB No.-010200	454	15	1
801704	Khardah (M)	WARD No.-0012	EB No.-010300	669	9	-
801704	Khardah (M)	WARD No.-0012	EB No.-010400	688	2	3
801704	Khardah (M)	WARD No.-0012	EB No.-010500	345	-	3
801704	Khardah (M)	WARD No.-0012	EB No.-010600	560	57	-
801704	Khardah (M)	WARD No.-0012	EB No.-010700	945	20	8
801704	Khardah (M)	WARD No.-0012	EB No.-010800	411	43	-
801704	Khardah (M)	WARD No.-0012	EB No.-010900	550	9	3
801704	Khardah (M)	WARD No.-0012	EB No.-011000	369	-	-
801704	Khardah (M)	WARD No.-0012	EB No.-011100	551	-	-
801704	Khardah (M)	WARD No.-0012	EB No.-011200	551	18	6
801704	Khardah (M)	WARD No.-0012	EB No.-011300	415	-	12
801704	Khardah (M)	WARD No.-0012	EB No.-011400	386	-	-
801704	Khardah (M)	WARD No.-0012	EB No.-011500	664	5	3
801704	Khardah (M)	WARD No.-0012	EB No.-011600	496	-	-
801704	Khardah (M)	WARD No.-0012	EB No.-011700	479	2	5
801704	Khardah (M)	WARD No.-0012	EB No.-011800	326	-	-
801704	Khardah (M)	WARD No.-0012	EB No.-011900	393	-	-
801704	Khardah (M)	WARD No.-0013	EB No.-012000	561	56	1
801704	Khardah (M)	WARD No.-0013	EB No.-012100	490	3	3
801704	Khardah (M)	WARD No.-0013	EB No.-012200	782	3	-
801704	Khardah (M)	WARD No.-0013	EB No.-012300	694	40	1
801704	Khardah (M)	WARD No.-0013	EB No.-012400	606	7	1
801704	Khardah (M)	WARD No.-0013	EB No.-012500	558	3	6
801704	Khardah (M)	WARD No.-0013	EB No.-012600	772	3	1
801704	Khardah (M)	WARD No.-0013	EB No.-012700	363	55	8
801704	Khardah (M)	WARD No.-0013	EB No.-012800	479	29	40
801704	Khardah (M)	WARD No.-0014	EB No.-012900	522	-	4
801704	Khardah (M)	WARD No.-0014	EB No.-013000	630	3	-
801704	Khardah (M)	WARD No.-0014	EB No.-013100	837	12	-
801704	Khardah (M)	WARD No.-0014	EB No.-013200	603	2	-
801704	Khardah (M)	WARD No.-0014	EB No.-013300	602	34	1
801704	Khardah (M)	WARD No.-0014	EB No.-013400	564	2	-
801704	Khardah (M)	WARD No.-0014	EB No.-013500	505	-	-
801704	Khardah (M)	WARD No.-0014	EB No.-013600	584	-	1
801704	Khardah (M)	WARD No.-0015	EB No.-013700	419	-	-
801704	Khardah (M)	WARD No.-0015	EB No.-013800	614	-	-
801704	Khardah (M)	WARD No.-0015	EB No.-013900	867	102	-

APPENDIX TO DISTRICT PRIMARY CENSUS ABSTRACT
TOTAL, SCHEDULED CASTES AND SCHEDULED TRIBES POPULATION - URBAN BLOCK WISE

Location Code	Name of Town	Name of Ward	Boundaries of Urban Block / EB Number	Total Population	Scheduled Castes Population	Scheduled Tribes Population
1	2	3	4	5	6	7
801704	Khardah (M)	WARD No.-0015	EB No.-014000	539	48	1
801704	Khardah (M)	WARD No.-0015	EB No.-014100	559	15	10
801704	Khardah (M)	WARD No.-0016	EB No.-014200	795	46	3
801704	Khardah (M)	WARD No.-0016	EB No.-014300	337	-	-
801704	Khardah (M)	WARD No.-0016	EB No.-014400	631	22	1
801704	Khardah (M)	WARD No.-0016	EB No.-014500	387	26	6
801704	Khardah (M)	WARD No.-0017	EB No.-014600	388	2	2
801704	Khardah (M)	WARD No.-0017	EB No.-014700	657	15	-
801704	Khardah (M)	WARD No.-0017	EB No.-014800	481	7	2
801704	Khardah (M)	WARD No.-0017	EB No.-014900	550	-	-
801704	Khardah (M)	WARD No.-0017	EB No.-015000	686	36	6
801704	Khardah (M)	WARD No.-0018	EB No.-015100	554	-	-
801704	Khardah (M)	WARD No.-0018	EB No.-015200	716	-	-
801704	Khardah (M)	WARD No.-0018	EB No.-015300	720	1	-
801704	Khardah (M)	WARD No.-0018	EB No.-015400	493	7	-
801704	Khardah (M)	WARD No.-0018	EB No.-015500	445	5	-
801704	Khardah (M)	WARD No.-0019	EB No.-015600	580	-	-
801704	Khardah (M)	WARD No.-0019	EB No.-015700	485	-	-
801704	Khardah (M)	WARD No.-0019	EB No.-015800	509	7	-
801704	Khardah (M)	WARD No.-0019	EB No.-015900	537	13	5
801704	Khardah (M)	WARD No.-0019	EB No.-016000	364	23	-
801704	Khardah (M)	WARD No.-0019	EB No.-016100	447	-	-
801704	Khardah (M)	WARD No.-0019	EB No.-016200	450	33	5
801704	Khardah (M)	WARD No.-0019	EB No.-016300	423	48	1
801704	Khardah (M)	WARD No.-0019	EB No.-016400	405	-	-
801704	Khardah (M)	WARD No.-0019	EB No.-016500	553	3	11
801704	Khardah (M)	WARD No.-0019	EB No.-016600	264	66	17
801704	Khardah (M)	WARD No.-0019	EB No.-016700	164	5	-
801704	Khardah (M)	WARD No.-0019	EB No.-016800	231	25	1
801704	Khardah (M)	WARD No.-0019	EB No.-016900	165	32	-
801704	Khardah (M)	WARD No.-0019	EB No.-017000	197	-	-
801704	Khardah (M)	WARD No.-0019	EB No.-017200	383	23	2
801704	Khardah (M)	WARD No.-0019	EB No.-017300	77	1	20
801704	Khardah (M)	WARD No.-0020	EB No.-017600	393	18	8
801704	Khardah (M)	WARD No.-0020	EB No.-017700	349	86	1
801704	Khardah (M)	WARD No.-0020	EB No.-017800	396	8	-
801704	Khardah (M)	WARD No.-0020	EB No.-017900	376	-	1
801704	Khardah (M)	WARD No.-0020	EB No.-018000	384	21	-
801704	Khardah (M)	WARD No.-0020	EB No.-018100	689	6	-
801704	Khardah (M)	WARD No.-0020	EB No.-018200	94	-	-
801704	Khardah (M)	WARD No.-0020	EB No.-018300	217	-	-
801704	Khardah (M)	WARD No.-0020	EB No.-018400	465	-	-
801704	Khardah (M)	WARD No.-0020	EB No.-018500	595	2	-
801704	Khardah (M)	WARD No.-0020	EB No.-018600	301	-	-

APPENDIX TO DISTRICT PRIMARY CENSUS ABSTRACT
TOTAL, SCHEDULED CASTES AND SCHEDULED TRIBES POPULATION - URBAN BLOCK WISE

Location Code	Name of Town	Name of Ward	Boundaries of Urban Block / EB Number	Total Population	Scheduled Castes Population	Scheduled Tribes Population
1	2	3	4	5	6	7
801704	Khardah (M)	WARD No.-0020	EB No.-018700	593	22	-
801704	Khardah (M)	WARD No.-0020	EB No.-018800	1007	3	-
801704	Khardah (M)	WARD No.-0021	EB No.-017100	272	9	-
801704	Khardah (M)	WARD No.-0021	EB No.-017400	140	-	-
801704	Khardah (M)	WARD No.-0021	EB No.-017500	248	-	-
801704	Khardah (M)	WARD No.-0021	EB No.-018900	322	3	3
801704	Khardah (M)	WARD No.-0021	EB No.-019000	514	-	1
801704	Khardah (M)	WARD No.-0021	EB No.-019100	318	3	92
801704	Khardah (M)	WARD No.-0021	EB No.-019200	419	11	8
801704	Khardah (M)	WARD No.-0021	EB No.-019300	378	18	26
801704	Khardah (M)	WARD No.-0021	EB No.-019400	474	11	-
801704	Khardah (M)	WARD No.-0021	EB No.-019500	444	11	-
801704	Khardah (M)	WARD No.-0021	EB No.-019600	181	-	-
801704	Khardah (M)	WARD No.-0021	EB No.-019700	550	-	1
801704	Khardah (M)	WARD No.-0022	EB No.-019800	475	23	5
801704	Khardah (M)	WARD No.-0022	EB No.-019900	648	-	-
801704	Khardah (M)	WARD No.-0022	EB No.-020000	476	-	-
801704	Khardah (M)	WARD No.-0022	EB No.-020100	700	64	3
801704	Khardah (M)	WARD No.-0022	EB No.-020200	428	38	4
801704	Khardah (M)	WARD No.-0022	EB No.-020300	380	33	-
801704	Khardah (M)	WARD No.-0022	EB No.-020400	435	19	-
801705	Panihati (M)	WARD No.-0001	EB No.-000100	594	1	5
801705	Panihati (M)	WARD No.-0001	EB No.-0002 SUB-EB No.01	506	43	19
801705	Panihati (M)	WARD No.-0001	EB No.-0002 SUB-EB No.02	469	45	-
801705	Panihati (M)	WARD No.-0001	EB No.-000300	786	20	-
801705	Panihati (M)	WARD No.-0001	EB No.-000400	709	270	8
801705	Panihati (M)	WARD No.-0001	EB No.-000500	601	61	-
801705	Panihati (M)	WARD No.-0001	EB No.-000600	459	6	-
801705	Panihati (M)	WARD No.-0001	EB No.-000700	823	127	3
801705	Panihati (M)	WARD No.-0001	EB No.-000800	800	9	63
801705	Panihati (M)	WARD No.-0001	EB No.-000900	674	60	-
801705	Panihati (M)	WARD No.-0001	EB No.-001000	562	5	-
801705	Panihati (M)	WARD No.-0001	EB No.-001100	545	23	-
801705	Panihati (M)	WARD No.-0001	EB No.-001200	824	15	5
801705	Panihati (M)	WARD No.-0002	EB No.-001300	625	7	-
801705	Panihati (M)	WARD No.-0002	EB No.-001400	807	-	-
801705	Panihati (M)	WARD No.-0002	EB No.-001500	790	4	2
801705	Panihati (M)	WARD No.-0002	EB No.-001600	546	-	-
801705	Panihati (M)	WARD No.-0002	EB No.-001700	536	8	-
801705	Panihati (M)	WARD No.-0002	EB No.-0018 SUB-EB No.01	506	-	1
801705	Panihati (M)	WARD No.-0002	EB No.-0018 SUB-EB No.02	529	-	-
801705	Panihati (M)	WARD No.-0002	EB No.-001900	545	51	24
801705	Panihati (M)	WARD No.-0002	EB No.-002000	516	-	-
801705	Panihati (M)	WARD No.-0002	EB No.-002100	556	-	1

APPENDIX TO DISTRICT PRIMARY CENSUS ABSTRACT
TOTAL, SCHEDULED CASTES AND SCHEDULED TRIBES POPULATION - URBAN BLOCK WISE

Location Code	Name of Town	Name of Ward	Boundaries of Urban Block / EB Number	Total Population	Scheduled Castes Population	Scheduled Tribes Population
1	2	3	4	5	6	7
801705	Panihati (M)	WARD No.-0002	EB No.-002200	652	39	15
801705	Panihati (M)	WARD No.-0002	EB No.-002300	894	27	-
801705	Panihati (M)	WARD No.-0002	EB No.-002400	860	9	2
801705	Panihati (M)	WARD No.-0002	EB No.-002500	785	74	15
801705	Panihati (M)	WARD No.-0002	EB No.-002600	692	12	8
801705	Panihati (M)	WARD No.-0002	EB No.-002700	766	47	11
801705	Panihati (M)	WARD No.-0002	EB No.-002800	754	101	-
801705	Panihati (M)	WARD No.-0002	EB No.-002900	670	79	18
801705	Panihati (M)	WARD No.-0003	EB No.-003000	623	-	-
801705	Panihati (M)	WARD No.-0003	EB No.-003100	484	18	13
801705	Panihati (M)	WARD No.-0003	EB No.-003200	874	9	-
801705	Panihati (M)	WARD No.-0003	EB No.-003300	560	-	-
801705	Panihati (M)	WARD No.-0003	EB No.-003400	602	72	2
801705	Panihati (M)	WARD No.-0003	EB No.-003500	689	-	-
801705	Panihati (M)	WARD No.-0003	EB No.-003600	525	58	3
801705	Panihati (M)	WARD No.-0003	EB No.-003700	512	-	11
801705	Panihati (M)	WARD No.-0003	EB No.-003800	608	-	-
801705	Panihati (M)	WARD No.-0003	EB No.-003900	623	8	-
801705	Panihati (M)	WARD No.-0003	EB No.-004000	765	6	-
801705	Panihati (M)	WARD No.-0003	EB No.-004100	535	30	54
801705	Panihati (M)	WARD No.-0003	EB No.-004200	593	3	-
801705	Panihati (M)	WARD No.-0003	EB No.-004300	524	16	4
801705	Panihati (M)	WARD No.-0003	EB No.-004400	529	8	-
801705	Panihati (M)	WARD No.-0003	EB No.-004500	520	9	3
801705	Panihati (M)	WARD No.-0003	EB No.-004600	451	5	1
801705	Panihati (M)	WARD No.-0003	EB No.-004700	516	20	-
801705	Panihati (M)	WARD No.-0003	EB No.-004800	450	3	-
801705	Panihati (M)	WARD No.-0003	EB No.-004900	451	-	8
801705	Panihati (M)	WARD No.-0003	EB No.-005000	450	15	-
801705	Panihati (M)	WARD No.-0004	EB No.-005100	463	44	4
801705	Panihati (M)	WARD No.-0004	EB No.-005200	523	3	-
801705	Panihati (M)	WARD No.-0004	EB No.-005300	548	8	-
801705	Panihati (M)	WARD No.-0004	EB No.-005400	584	10	8
801705	Panihati (M)	WARD No.-0004	EB No.-005500	595	18	7
801705	Panihati (M)	WARD No.-0004	EB No.-005600	655	1	4
801705	Panihati (M)	WARD No.-0004	EB No.-005700	710	137	1
801705	Panihati (M)	WARD No.-0004	EB No.-005800	733	-	-
801705	Panihati (M)	WARD No.-0004	EB No.-005900	552	1	1
801705	Panihati (M)	WARD No.-0004	EB No.-006000	605	15	-
801705	Panihati (M)	WARD No.-0004	EB No.-006100	501	86	12
801705	Panihati (M)	WARD No.-0004	EB No.-006200	510	12	1
801705	Panihati (M)	WARD No.-0004	EB No.-006300	702	96	4
801705	Panihati (M)	WARD No.-0004	EB No.-006400	546	-	-
801705	Panihati (M)	WARD No.-0004	EB No.-006500	545	26	8

APPENDIX TO DISTRICT PRIMARY CENSUS ABSTRACT
TOTAL, SCHEDULED CASTES AND SCHEDULED TRIBES POPULATION - URBAN BLOCK WISE

Location Code	Name of Town	Name of Ward	Boundaries of Urban Block / EB Number	Total Population	Scheduled Castes Population	Scheduled Tribes Population
1	2	3	4	5	6	7
801705	Panihati (M)	WARD No.-0004	EB No.-006600	691	90	5
801705	Panihati (M)	WARD No.-0005	EB No.-006700	525	8	-
801705	Panihati (M)	WARD No.-0005	EB No.-006800	528	73	-
801705	Panihati (M)	WARD No.-0005	EB No.-006900	524	2	3
801705	Panihati (M)	WARD No.-0005	EB No.-007000	436	-	-
801705	Panihati (M)	WARD No.-0005	EB No.-007100	541	-	-
801705	Panihati (M)	WARD No.-0005	EB No.-007200	627	95	7
801705	Panihati (M)	WARD No.-0005	EB No.-007300	535	1	-
801705	Panihati (M)	WARD No.-0005	EB No.-007400	533	9	-
801705	Panihati (M)	WARD No.-0005	EB No.-007500	538	45	19
801705	Panihati (M)	WARD No.-0005	EB No.-007600	727	16	11
801705	Panihati (M)	WARD No.-0005	EB No.-007700	526	-	5
801705	Panihati (M)	WARD No.-0005	EB No.-007800	501	8	-
801705	Panihati (M)	WARD No.-0005	EB No.-007900	538	46	-
801705	Panihati (M)	WARD No.-0005	EB No.-008000	619	8	-
801705	Panihati (M)	WARD No.-0005	EB No.-008100	524	210	-
801705	Panihati (M)	WARD No.-0005	EB No.-008200	609	162	-
801705	Panihati (M)	WARD No.-0006	EB No.-008300	784	-	-
801705	Panihati (M)	WARD No.-0006	EB No.-008400	601	-	-
801705	Panihati (M)	WARD No.-0006	EB No.-008500	738	4	-
801705	Panihati (M)	WARD No.-0006	EB No.-008600	612	6	5
801705	Panihati (M)	WARD No.-0006	EB No.-008700	752	1	-
801705	Panihati (M)	WARD No.-0006	EB No.-008800	793	23	-
801705	Panihati (M)	WARD No.-0006	EB No.-008900	742	24	7
801705	Panihati (M)	WARD No.-0006	EB No.-009000	816	6	-
801705	Panihati (M)	WARD No.-0006	EB No.-009100	653	-	-
801705	Panihati (M)	WARD No.-0006	EB No.-009200	666	8	1
801705	Panihati (M)	WARD No.-0006	EB No.-009300	745	-	-
801705	Panihati (M)	WARD No.-0006	EB No.-009400	834	-	-
801705	Panihati (M)	WARD No.-0007	EB No.-009500	453	24	8
801705	Panihati (M)	WARD No.-0007	EB No.-009600	655	-	-
801705	Panihati (M)	WARD No.-0007	EB No.-009700	608	45	-
801705	Panihati (M)	WARD No.-0007	EB No.-009800	485	1	-
801705	Panihati (M)	WARD No.-0007	EB No.-009900	661	-	-
801705	Panihati (M)	WARD No.-0007	EB No.-010000	493	-	-
801705	Panihati (M)	WARD No.-0007	EB No.-010100	648	-	-
801705	Panihati (M)	WARD No.-0007	EB No.-010200	614	-	-
801705	Panihati (M)	WARD No.-0007	EB No.-010300	497	4	-
801705	Panihati (M)	WARD No.-0007	EB No.-010400	550	-	-
801705	Panihati (M)	WARD No.-0007	EB No.-010500	628	-	-
801705	Panihati (M)	WARD No.-0007	EB No.-010600	499	4	-
801705	Panihati (M)	WARD No.-0007	EB No.-010700	493	-	-
801705	Panihati (M)	WARD No.-0007	EB No.-010800	507	-	-
801705	Panihati (M)	WARD No.-0007	EB No.-010900	501	-	-

APPENDIX TO DISTRICT PRIMARY CENSUS ABSTRACT
TOTAL, SCHEDULED CASTES AND SCHEDULED TRIBES POPULATION - URBAN BLOCK WISE

Location Code	Name of Town	Name of Ward	Boundaries of Urban Block / EB Number	Total Population	Scheduled Castes Population	Scheduled Tribes Population
1	2	3	4	5	6	7
801705	Panihati (M)	WARD No.-0007	EB No.-011000	480	-	-
801705	Panihati (M)	WARD No.-0007	EB No.-011100	467	-	-
801705	Panihati (M)	WARD No.-0007	EB No.-011200	679	8	-
801705	Panihati (M)	WARD No.-0007	EB No.-011300	508	-	-
801705	Panihati (M)	WARD No.-0007	EB No.-011400	458	-	-
801705	Panihati (M)	WARD No.-0007	EB No.-011500	453	-	-
801705	Panihati (M)	WARD No.-0007	EB No.-011600	520	-	-
801705	Panihati (M)	WARD No.-0007	EB No.-011700	534	32	-
801705	Panihati (M)	WARD No.-0007	EB No.-011800	533	-	-
801705	Panihati (M)	WARD No.-0007	EB No.-011900	509	-	-
801705	Panihati (M)	WARD No.-0007	EB No.-012000	579	9	-
801705	Panihati (M)	WARD No.-0007	EB No.-012100	526	-	-
801705	Panihati (M)	WARD No.-0007	EB No.-012200	640	5	-
801705	Panihati (M)	WARD No.-0007	EB No.-012300	537	-	8
801705	Panihati (M)	WARD No.-0007	EB No.-012400	589	-	7
801705	Panihati (M)	WARD No.-0007	EB No.-012500	492	11	6
801705	Panihati (M)	WARD No.-0007	EB No.-012600	555	66	-
801705	Panihati (M)	WARD No.-0007	EB No.-012700	663	73	1
801705	Panihati (M)	WARD No.-0007	EB No.-012800	648	178	1
801705	Panihati (M)	WARD No.-0007	EB No.-012900	776	8	-
801705	Panihati (M)	WARD No.-0007	EB No.-013000	528	6	-
801705	Panihati (M)	WARD No.-0008	EB No.-013100	518	8	-
801705	Panihati (M)	WARD No.-0008	EB No.-013200	628	-	-
801705	Panihati (M)	WARD No.-0008	EB No.-013300	705	-	-
801705	Panihati (M)	WARD No.-0008	EB No.-013400	499	-	-
801705	Panihati (M)	WARD No.-0008	EB No.-013500	485	-	-
801705	Panihati (M)	WARD No.-0008	EB No.-013600	615	-	-
801705	Panihati (M)	WARD No.-0008	EB No.-013700	360	-	-
801705	Panihati (M)	WARD No.-0008	EB No.-013800	508	4	1
801705	Panihati (M)	WARD No.-0008	EB No.-013900	590	12	-
801705	Panihati (M)	WARD No.-0008	EB No.-014000	638	20	-
801705	Panihati (M)	WARD No.-0008	EB No.-014100	655	4	8
801705	Panihati (M)	WARD No.-0008	EB No.-014200	500	206	4
801705	Panihati (M)	WARD No.-0008	EB No.-014300	515	-	-
801705	Panihati (M)	WARD No.-0008	EB No.-014400	500	6	-
801705	Panihati (M)	WARD No.-0008	EB No.-014500	730	-	2
801705	Panihati (M)	WARD No.-0008	EB No.-014600	610	84	-
801705	Panihati (M)	WARD No.-0008	EB No.-014700	685	4	1
801705	Panihati (M)	WARD No.-0008	EB No.-014800	671	-	-
801705	Panihati (M)	WARD No.-0008	EB No.-014900	636	16	-
801705	Panihati (M)	WARD No.-0008	EB No.-015000	703	-	-
801705	Panihati (M)	WARD No.-0008	EB No.-015100	455	9	-
801705	Panihati (M)	WARD No.-0009	EB No.-015200	629	37	-
801705	Panihati (M)	WARD No.-0009	EB No.-015300	577	-	-

APPENDIX TO DISTRICT PRIMARY CENSUS ABSTRACT
TOTAL, SCHEDULED CASTES AND SCHEDULED TRIBES POPULATION - URBAN BLOCK WISE

Location Code	Name of Town	Name of Ward	Boundaries of Urban Block / EB Number	Total Population	Scheduled Castes Population	Scheduled Tribes Population
1	2	3	4	5	6	7
801705	Panihati (M)	WARD No.-0009	EB No.-015400	586	-	-
801705	Panihati (M)	WARD No.-0009	EB No.-015500	588	4	-
801705	Panihati (M)	WARD No.-0009	EB No.-015600	778	-	9
801705	Panihati (M)	WARD No.-0009	EB No.-015700	643	29	-
801705	Panihati (M)	WARD No.-0009	EB No.-015800	513	-	-
801705	Panihati (M)	WARD No.-0009	EB No.-015900	477	22	-
801705	Panihati (M)	WARD No.-0009	EB No.-016000	464	6	-
801705	Panihati (M)	WARD No.-0009	EB No.-016100	947	14	-
801705	Panihati (M)	WARD No.-0009	EB No.-016200	547	15	-
801705	Panihati (M)	WARD No.-0009	EB No.-016300	463	3	-
801705	Panihati (M)	WARD No.-0009	EB No.-016400	508	26	-
801705	Panihati (M)	WARD No.-0010	EB No.-016500	652	-	-
801705	Panihati (M)	WARD No.-0010	EB No.-016600	608	-	-
801705	Panihati (M)	WARD No.-0010	EB No.-016700	767	5	-
801705	Panihati (M)	WARD No.-0010	EB No.-016800	672	102	3
801705	Panihati (M)	WARD No.-0010	EB No.-016900	691	-	7
801705	Panihati (M)	WARD No.-0010	EB No.-017000	659	-	-
801705	Panihati (M)	WARD No.-0010	EB No.-017100	617	-	-
801705	Panihati (M)	WARD No.-0010	EB No.-017200	605	68	8
801705	Panihati (M)	WARD No.-0010	EB No.-017300	668	31	31
801705	Panihati (M)	WARD No.-0010	EB No.-017400	601	-	-
801705	Panihati (M)	WARD No.-0010	EB No.-017500	623	-	-
801705	Panihati (M)	WARD No.-0010	EB No.-017600	595	67	-
801705	Panihati (M)	WARD No.-0010	EB No.-017700	542	43	-
801705	Panihati (M)	WARD No.-0010	EB No.-017800	509	9	-
801705	Panihati (M)	WARD No.-0011	EB No.-017900	636	25	-
801705	Panihati (M)	WARD No.-0011	EB No.-018000	552	-	-
801705	Panihati (M)	WARD No.-0011	EB No.-018100	484	5	-
801705	Panihati (M)	WARD No.-0011	EB No.-018200	753	58	1
801705	Panihati (M)	WARD No.-0011	EB No.-018300	546	8	5
801705	Panihati (M)	WARD No.-0011	EB No.-018400	741	27	7
801705	Panihati (M)	WARD No.-0011	EB No.-018500	765	51	1
801705	Panihati (M)	WARD No.-0011	EB No.-018600	716	-	-
801705	Panihati (M)	WARD No.-0011	EB No.-018700	667	17	-
801705	Panihati (M)	WARD No.-0011	EB No.-018800	642	3	20
801705	Panihati (M)	WARD No.-0011	EB No.-018900	649	-	4
801705	Panihati (M)	WARD No.-0012	EB No.-019000	608	16	-
801705	Panihati (M)	WARD No.-0012	EB No.-019100	658	-	-
801705	Panihati (M)	WARD No.-0012	EB No.-019200	560	69	1
801705	Panihati (M)	WARD No.-0012	EB No.-019300	621	224	6
801705	Panihati (M)	WARD No.-0012	EB No.-019400	708	332	-
801705	Panihati (M)	WARD No.-0012	EB No.-019500	610	115	11
801705	Panihati (M)	WARD No.-0012	EB No.-019600	622	249	1
801705	Panihati (M)	WARD No.-0012	EB No.-019700	514	30	3

APPENDIX TO DISTRICT PRIMARY CENSUS ABSTRACT
TOTAL, SCHEDULED CASTES AND SCHEDULED TRIBES POPULATION - URBAN BLOCK WISE

Location Code	Name of Town	Name of Ward	Boundaries of Urban Block / EB Number	Total Population	Scheduled Castes Population	Scheduled Tribes Population
1	2	3	4	5	6	7
801705	Panihati (M)	WARD No.-0012	EB No.-019800	502	16	-
801705	Panihati (M)	WARD No.-0012	EB No.-019900	506	29	3
801705	Panihati (M)	WARD No.-0012	EB No.-020000	623	15	9
801705	Panihati (M)	WARD No.-0012	EB No.-020100	831	14	1
801705	Panihati (M)	WARD No.-0013	EB No.-020200	663	1	-
801705	Panihati (M)	WARD No.-0013	EB No.-020300	596	1	-
801705	Panihati (M)	WARD No.-0013	EB No.-020400	626	-	-
801705	Panihati (M)	WARD No.-0013	EB No.-020500	846	-	15
801705	Panihati (M)	WARD No.-0013	EB No.-020600	596	16	1
801705	Panihati (M)	WARD No.-0013	EB No.-020700	743	10	-
801705	Panihati (M)	WARD No.-0013	EB No.-020800	611	-	-
801705	Panihati (M)	WARD No.-0013	EB No.-020900	533	134	3
801705	Panihati (M)	WARD No.-0013	EB No.-021000	618	9	-
801705	Panihati (M)	WARD No.-0013	EB No.-021100	621	5	-
801705	Panihati (M)	WARD No.-0013	EB No.-021200	699	12	-
801705	Panihati (M)	WARD No.-0013	EB No.-021300	927	28	-
801705	Panihati (M)	WARD No.-0013	EB No.-021400	645	72	-
801705	Panihati (M)	WARD No.-0013	EB No.-021500	774	14	-
801705	Panihati (M)	WARD No.-0013	EB No.-021600	714	5	-
801705	Panihati (M)	WARD No.-0013	EB No.-021700	841	5	4
801705	Panihati (M)	WARD No.-0013	EB No.-021800	615	-	-
801705	Panihati (M)	WARD No.-0014	EB No.-021900	566	5	1
801705	Panihati (M)	WARD No.-0014	EB No.-022000	518	6	-
801705	Panihati (M)	WARD No.-0014	EB No.-022100	597	11	-
801705	Panihati (M)	WARD No.-0014	EB No.-022200	540	20	-
801705	Panihati (M)	WARD No.-0014	EB No.-022300	461	-	-
801705	Panihati (M)	WARD No.-0014	EB No.-022400	517	-	9
801705	Panihati (M)	WARD No.-0014	EB No.-022500	519	-	-
801705	Panihati (M)	WARD No.-0014	EB No.-022600	698	-	4
801705	Panihati (M)	WARD No.-0014	EB No.-022700	624	-	16
801705	Panihati (M)	WARD No.-0014	EB No.-022800	469	-	-
801705	Panihati (M)	WARD No.-0014	EB No.-022900	512	-	6
801705	Panihati (M)	WARD No.-0014	EB No.-023000	528	7	-
801705	Panihati (M)	WARD No.-0014	EB No.-023100	630	3	4
801705	Panihati (M)	WARD No.-0014	EB No.-023200	547	-	6
801705	Panihati (M)	WARD No.-0014	EB No.-023300	617	-	-
801705	Panihati (M)	WARD No.-0015	EB No.-023400	593	157	-
801705	Panihati (M)	WARD No.-0015	EB No.-023500	631	54	-
801705	Panihati (M)	WARD No.-0015	EB No.-023600	538	1	-
801705	Panihati (M)	WARD No.-0015	EB No.-023700	644	33	6
801705	Panihati (M)	WARD No.-0015	EB No.-023800	685	128	1
801705	Panihati (M)	WARD No.-0015	EB No.-023900	581	-	-
801705	Panihati (M)	WARD No.-0015	EB No.-024000	671	1	-
801705	Panihati (M)	WARD No.-0015	EB No.-024100	623	59	-

APPENDIX TO DISTRICT PRIMARY CENSUS ABSTRACT
TOTAL, SCHEDULED CASTES AND SCHEDULED TRIBES POPULATION - URBAN BLOCK WISE

Location Code	Name of Town	Name of Ward	Boundaries of Urban Block / EB Number	Total Population	Scheduled Castes Population	Scheduled Tribes Population
1	2	3	4	5	6	7
801705	Panihati (M)	WARD No.-0015	EB No.-024200	486	30	43
801705	Panihati (M)	WARD No.-0015	EB No.-024300	455	3	5
801705	Panihati (M)	WARD No.-0015	EB No.-024400	706	34	7
801705	Panihati (M)	WARD No.-0015	EB No.-024500	547	7	7
801705	Panihati (M)	WARD No.-0015	EB No.-024600	505	21	9
801705	Panihati (M)	WARD No.-0015	EB No.-024700	564	8	-
801705	Panihati (M)	WARD No.-0015	EB No.-024800	527	-	-
801705	Panihati (M)	WARD No.-0015	EB No.-024900	596	106	-
801705	Panihati (M)	WARD No.-0015	EB No.-025000	775	13	-
801705	Panihati (M)	WARD No.-0015	EB No.-025100	476	313	2
801705	Panihati (M)	WARD No.-0015	EB No.-025200	640	12	-
801705	Panihati (M)	WARD No.-0015	EB No.-025300	507	91	-
801705	Panihati (M)	WARD No.-0015	EB No.-025400	462	190	2
801705	Panihati (M)	WARD No.-0015	EB No.-025500	573	24	-
801705	Panihati (M)	WARD No.-0015	EB No.-025600	696	9	-
801705	Panihati (M)	WARD No.-0015	EB No.-025700	610	-	-
801705	Panihati (M)	WARD No.-0016	EB No.-025800	450	-	-
801705	Panihati (M)	WARD No.-0016	EB No.-025900	499	44	-
801705	Panihati (M)	WARD No.-0016	EB No.-026000	457	4	-
801705	Panihati (M)	WARD No.-0016	EB No.-026100	679	63	6
801705	Panihati (M)	WARD No.-0016	EB No.-026200	590	2	-
801705	Panihati (M)	WARD No.-0016	EB No.-026300	491	394	5
801705	Panihati (M)	WARD No.-0016	EB No.-026400	633	-	-
801705	Panihati (M)	WARD No.-0016	EB No.-026500	507	-	-
801705	Panihati (M)	WARD No.-0016	EB No.-026600	658	7	-
801705	Panihati (M)	WARD No.-0016	EB No.-026700	495	-	-
801705	Panihati (M)	WARD No.-0016	EB No.-026800	482	-	-
801705	Panihati (M)	WARD No.-0016	EB No.-026900	477	-	-
801705	Panihati (M)	WARD No.-0016	EB No.-027000	483	-	-
801705	Panihati (M)	WARD No.-0016	EB No.-027100	485	13	-
801705	Panihati (M)	WARD No.-0016	EB No.-027200	452	-	-
801705	Panihati (M)	WARD No.-0016	EB No.-027300	535	-	-
801705	Panihati (M)	WARD No.-0017	EB No.-027400	770	-	-
801705	Panihati (M)	WARD No.-0017	EB No.-027500	723	43	-
801705	Panihati (M)	WARD No.-0017	EB No.-027600	726	108	1
801705	Panihati (M)	WARD No.-0017	EB No.-027700	743	19	-
801705	Panihati (M)	WARD No.-0017	EB No.-027800	655	-	-
801705	Panihati (M)	WARD No.-0017	EB No.-027900	745	-	-
801705	Panihati (M)	WARD No.-0017	EB No.-028000	620	6	-
801705	Panihati (M)	WARD No.-0017	EB No.-028100	601	-	-
801705	Panihati (M)	WARD No.-0017	EB No.-028200	656	1	12
801705	Panihati (M)	WARD No.-0017	EB No.-028300	525	9	3
801705	Panihati (M)	WARD No.-0017	EB No.-028400	644	-	4
801705	Panihati (M)	WARD No.-0017	EB No.-028500	541	5	-

APPENDIX TO DISTRICT PRIMARY CENSUS ABSTRACT
TOTAL, SCHEDULED CASTES AND SCHEDULED TRIBES POPULATION - URBAN BLOCK WISE

Location Code	Name of Town	Name of Ward	Boundaries of Urban Block / EB Number	Total Population	Scheduled Castes Population	Scheduled Tribes Population
1	2	3	4	5	6	7
801705	Panihati (M)	WARD No.-0017	EB No.-028600	557	-	-
801705	Panihati (M)	WARD No.-0017	EB No.-028700	566	24	44
801705	Panihati (M)	WARD No.-0017	EB No.-028800	615	-	-
801705	Panihati (M)	WARD No.-0017	EB No.-028900	806	12	26
801705	Panihati (M)	WARD No.-0017	EB No.-029000	550	-	-
801705	Panihati (M)	WARD No.-0017	EB No.-029100	452	5	-
801705	Panihati (M)	WARD No.-0017	EB No.-029200	515	6	-
801705	Panihati (M)	WARD No.-0018	EB No.-029300	490	37	21
801705	Panihati (M)	WARD No.-0018	EB No.-029400	597	-	299
801705	Panihati (M)	WARD No.-0018	EB No.-029500	657	19	6
801705	Panihati (M)	WARD No.-0018	EB No.-029600	575	24	-
801705	Panihati (M)	WARD No.-0018	EB No.-029700	608	1	21
801705	Panihati (M)	WARD No.-0018	EB No.-029800	489	-	2
801705	Panihati (M)	WARD No.-0018	EB No.-029900	512	3	8
801705	Panihati (M)	WARD No.-0018	EB No.-030000	592	-	-
801705	Panihati (M)	WARD No.-0018	EB No.-030100	552	-	-
801705	Panihati (M)	WARD No.-0018	EB No.-030200	455	7	-
801705	Panihati (M)	WARD No.-0018	EB No.-030300	467	1	5
801705	Panihati (M)	WARD No.-0018	EB No.-030400	678	-	-
801705	Panihati (M)	WARD No.-0018	EB No.-030500	706	-	3
801705	Panihati (M)	WARD No.-0018	EB No.-030600	537	61	4
801705	Panihati (M)	WARD No.-0018	EB No.-030700	673	127	3
801705	Panihati (M)	WARD No.-0018	EB No.-0308 SUB-EB No.01	535	5	-
801705	Panihati (M)	WARD No.-0018	EB No.-0308 SUB-EB No.02	606	8	-
801705	Panihati (M)	WARD No.-0018	EB No.-030900	500	-	35
801705	Panihati (M)	WARD No.-0019	EB No.-031000	613	-	-
801705	Panihati (M)	WARD No.-0019	EB No.-031100	701	-	-
801705	Panihati (M)	WARD No.-0019	EB No.-031200	900	65	3
801705	Panihati (M)	WARD No.-0019	EB No.-031300	616	4	-
801705	Panihati (M)	WARD No.-0019	EB No.-031400	500	-	-
801705	Panihati (M)	WARD No.-0019	EB No.-031500	690	110	39
801705	Panihati (M)	WARD No.-0019	EB No.-031600	866	9	31
801705	Panihati (M)	WARD No.-0019	EB No.-031700	845	-	1
801705	Panihati (M)	WARD No.-0019	EB No.-0318 SUB-EB No.01	507	45	5
801705	Panihati (M)	WARD No.-0019	EB No.-0318 SUB-EB No.02	559	13	27
801705	Panihati (M)	WARD No.-0019	EB No.-031900	753	-	1
801705	Panihati (M)	WARD No.-0019	EB No.-032000	609	16	26
801705	Panihati (M)	WARD No.-0019	EB No.-032100	744	5	-
801705	Panihati (M)	WARD No.-0019	EB No.-0322 SUB-EB No.01	512	40	6
801705	Panihati (M)	WARD No.-0019	EB No.-0322 SUB-EB No.02	509	4	25
801705	Panihati (M)	WARD No.-0019	EB No.-032300	521	-	-
801705	Panihati (M)	WARD No.-0019	EB No.-032400	473	-	4
801705	Panihati (M)	WARD No.-0019	EB No.-032500	504	-	49
801705	Panihati (M)	WARD No.-0019	EB No.-032600	503	1	-

APPENDIX TO DISTRICT PRIMARY CENSUS ABSTRACT
TOTAL, SCHEDULED CASTES AND SCHEDULED TRIBES POPULATION - URBAN BLOCK WISE

Location Code	Name of Town	Name of Ward	Boundaries of Urban Block / EB Number	Total Population	Scheduled Castes Population	Scheduled Tribes Population
1	2	3	4	5	6	7
801705	Panihati (M)	WARD No.-0019	EB No.-032700	602	2	44
801705	Panihati (M)	WARD No.-0019	EB No.-032800	630	3	-
801705	Panihati (M)	WARD No.-0020	EB No.-032900	588	8	4
801705	Panihati (M)	WARD No.-0020	EB No.-033000	452	-	63
801705	Panihati (M)	WARD No.-0020	EB No.-033100	513	100	24
801705	Panihati (M)	WARD No.-0020	EB No.-033200	537	103	43
801705	Panihati (M)	WARD No.-0020	EB No.-033300	551	-	-
801705	Panihati (M)	WARD No.-0020	EB No.-033400	469	1	-
801705	Panihati (M)	WARD No.-0020	EB No.-033500	529	34	1
801705	Panihati (M)	WARD No.-0020	EB No.-033600	471	-	-
801705	Panihati (M)	WARD No.-0020	EB No.-033700	458	21	2
801705	Panihati (M)	WARD No.-0020	EB No.-033800	463	97	7
801705	Panihati (M)	WARD No.-0020	EB No.-033900	499	3	1
801705	Panihati (M)	WARD No.-0021	EB No.-034000	679	73	21
801705	Panihati (M)	WARD No.-0021	EB No.-034100	451	22	12
801705	Panihati (M)	WARD No.-0021	EB No.-034200	582	-	-
801705	Panihati (M)	WARD No.-0021	EB No.-034300	533	4	-
801705	Panihati (M)	WARD No.-0021	EB No.-034400	469	81	3
801705	Panihati (M)	WARD No.-0021	EB No.-034500	569	88	26
801705	Panihati (M)	WARD No.-0021	EB No.-034600	737	-	-
801705	Panihati (M)	WARD No.-0021	EB No.-034700	739	3	51
801705	Panihati (M)	WARD No.-0021	EB No.-034800	823	-	-
801705	Panihati (M)	WARD No.-0021	EB No.-034900	756	5	4
801705	Panihati (M)	WARD No.-0021	EB No.-035000	794	17	-
801705	Panihati (M)	WARD No.-0021	EB No.-035100	698	26	10
801705	Panihati (M)	WARD No.-0021	EB No.-035200	553	-	-
801705	Panihati (M)	WARD No.-0021	EB No.-035300	675	-	-
801705	Panihati (M)	WARD No.-0021	EB No.-035400	631	5	-
801705	Panihati (M)	WARD No.-0021	EB No.-035500	525	-	1
801705	Panihati (M)	WARD No.-0021	EB No.-0356 SUB-EB No.01	454	1	7
801705	Panihati (M)	WARD No.-0021	EB No.-0356 SUB-EB No.02	451	3	8
801705	Panihati (M)	WARD No.-0021	EB No.-035700	669	46	-
801705	Panihati (M)	WARD No.-0021	EB No.-035800	803	33	-
801705	Panihati (M)	WARD No.-0021	EB No.-035900	483	25	-
801705	Panihati (M)	WARD No.-0021	EB No.-036000	820	51	2
801705	Panihati (M)	WARD No.-0021	EB No.-036100	523	-	-
801705	Panihati (M)	WARD No.-0022	EB No.-036200	570	27	4
801705	Panihati (M)	WARD No.-0022	EB No.-036300	553	10	6
801705	Panihati (M)	WARD No.-0022	EB No.-036400	628	84	1
801705	Panihati (M)	WARD No.-0022	EB No.-036500	670	69	-
801705	Panihati (M)	WARD No.-0022	EB No.-036600	533	19	4
801705	Panihati (M)	WARD No.-0022	EB No.-036700	570	18	21
801705	Panihati (M)	WARD No.-0022	EB No.-036800	683	28	4
801705	Panihati (M)	WARD No.-0022	EB No.-036900	669	31	4

APPENDIX TO DISTRICT PRIMARY CENSUS ABSTRACT
TOTAL, SCHEDULED CASTES AND SCHEDULED TRIBES POPULATION - URBAN BLOCK WISE

Location Code	Name of Town	Name of Ward	Boundaries of Urban Block / EB Number	Total Population	Scheduled Castes Population	Scheduled Tribes Population
1	2	3	4	5	6	7
801705	Panihati (M)	WARD No.-0022	EB No.-037000	565	-	-
801705	Panihati (M)	WARD No.-0022	EB No.-037100	585	-	4
801705	Panihati (M)	WARD No.-0022	EB No.-037200	603	3	-
801705	Panihati (M)	WARD No.-0022	EB No.-037300	588	-	-
801705	Panihati (M)	WARD No.-0022	EB No.-037400	781	-	-
801705	Panihati (M)	WARD No.-0022	EB No.-037500	658	-	-
801705	Panihati (M)	WARD No.-0022	EB No.-037600	548	-	-
801705	Panihati (M)	WARD No.-0022	EB No.-037700	601	-	-
801705	Panihati (M)	WARD No.-0023	EB No.-037800	464	-	-
801705	Panihati (M)	WARD No.-0023	EB No.-037900	497	19	-
801705	Panihati (M)	WARD No.-0023	EB No.-038000	691	55	17
801705	Panihati (M)	WARD No.-0023	EB No.-038100	450	52	4
801705	Panihati (M)	WARD No.-0023	EB No.-038200	522	8	-
801705	Panihati (M)	WARD No.-0023	EB No.-038300	753	462	14
801705	Panihati (M)	WARD No.-0023	EB No.-038400	843	27	-
801705	Panihati (M)	WARD No.-0023	EB No.-038500	522	-	-
801705	Panihati (M)	WARD No.-0023	EB No.-038600	450	6	4
801705	Panihati (M)	WARD No.-0023	EB No.-038700	456	11	-
801705	Panihati (M)	WARD No.-0023	EB No.-038800	601	26	-
801705	Panihati (M)	WARD No.-0023	EB No.-038900	611	26	-
801705	Panihati (M)	WARD No.-0024	EB No.-039000	557	9	3
801705	Panihati (M)	WARD No.-0024	EB No.-039100	450	60	3
801705	Panihati (M)	WARD No.-0024	EB No.-039200	473	14	-
801705	Panihati (M)	WARD No.-0024	EB No.-039300	468	9	-
801705	Panihati (M)	WARD No.-0024	EB No.-039400	455	16	-
801705	Panihati (M)	WARD No.-0024	EB No.-039500	538	16	-
801705	Panihati (M)	WARD No.-0024	EB No.-039600	527	32	-
801705	Panihati (M)	WARD No.-0024	EB No.-039700	264	55	-
801705	Panihati (M)	WARD No.-0024	EB No.-039800	475	39	2
801705	Panihati (M)	WARD No.-0024	EB No.-039900	362	11	2
801705	Panihati (M)	WARD No.-0024	EB No.-040000	383	9	-
801705	Panihati (M)	WARD No.-0024	EB No.-040100	183	-	2
801705	Panihati (M)	WARD No.-0024	EB No.-040200	464	8	1
801705	Panihati (M)	WARD No.-0024	EB No.-040300	468	15	-
801705	Panihati (M)	WARD No.-0024	EB No.-040400	635	104	-
801705	Panihati (M)	WARD No.-0024	EB No.-040500	499	70	4
801705	Panihati (M)	WARD No.-0024	EB No.-040600	461	-	-
801705	Panihati (M)	WARD No.-0024	EB No.-040700	498	4	-
801705	Panihati (M)	WARD No.-0024	EB No.-040800	554	56	4
801705	Panihati (M)	WARD No.-0024	EB No.-040900	448	19	-
801705	Panihati (M)	WARD No.-0024	EB No.-041000	468	54	-
801705	Panihati (M)	WARD No.-0025	EB No.-041100	683	-	5
801705	Panihati (M)	WARD No.-0025	EB No.-041200	521	16	4
801705	Panihati (M)	WARD No.-0025	EB No.-041300	637	2	2

APPENDIX TO DISTRICT PRIMARY CENSUS ABSTRACT
TOTAL, SCHEDULED CASTES AND SCHEDULED TRIBES POPULATION - URBAN BLOCK WISE

Location Code	Name of Town	Name of Ward	Boundaries of Urban Block / EB Number	Total Population	Scheduled Castes Population	Scheduled Tribes Population
1	2	3	4	5	6	7
801705	Panihati (M)	WARD No.-0025	EB No.-041400	872	-	1
801705	Panihati (M)	WARD No.-0025	EB No.-041500	854	61	1
801705	Panihati (M)	WARD No.-0025	EB No.-041600	760	4	-
801705	Panihati (M)	WARD No.-0025	EB No.-041700	517	-	-
801705	Panihati (M)	WARD No.-0025	EB No.-041800	601	1	-
801705	Panihati (M)	WARD No.-0025	EB No.-041900	868	47	3
801705	Panihati (M)	WARD No.-0025	EB No.-042000	571	-	-
801705	Panihati (M)	WARD No.-0025	EB No.-042100	532	81	2
801705	Panihati (M)	WARD No.-0025	EB No.-042200	618	7	6
801705	Panihati (M)	WARD No.-0025	EB No.-042300	723	30	8
801705	Panihati (M)	WARD No.-0026	EB No.-042400	455	128	44
801705	Panihati (M)	WARD No.-0026	EB No.-042500	620	95	3
801705	Panihati (M)	WARD No.-0026	EB No.-042600	465	45	-
801705	Panihati (M)	WARD No.-0026	EB No.-042700	687	16	-
801705	Panihati (M)	WARD No.-0026	EB No.-042800	697	29	3
801705	Panihati (M)	WARD No.-0026	EB No.-042900	658	56	1
801705	Panihati (M)	WARD No.-0026	EB No.-043000	452	56	4
801705	Panihati (M)	WARD No.-0026	EB No.-043100	478	37	-
801705	Panihati (M)	WARD No.-0026	EB No.-043200	760	28	-
801705	Panihati (M)	WARD No.-0026	EB No.-043300	572	-	-
801705	Panihati (M)	WARD No.-0026	EB No.-043400	721	45	2
801705	Panihati (M)	WARD No.-0026	EB No.-043500	465	5	-
801705	Panihati (M)	WARD No.-0026	EB No.-043600	472	34	32
801705	Panihati (M)	WARD No.-0026	EB No.-043700	722	78	4
801705	Panihati (M)	WARD No.-0026	EB No.-043800	833	-	-
801705	Panihati (M)	WARD No.-0026	EB No.-043900	890	45	20
801705	Panihati (M)	WARD No.-0026	EB No.-044000	820	181	-
801705	Panihati (M)	WARD No.-0026	EB No.-044100	882	49	10
801705	Panihati (M)	WARD No.-0026	EB No.-044200	457	232	6
801705	Panihati (M)	WARD No.-0026	EB No.-044300	450	222	3
801705	Panihati (M)	WARD No.-0026	EB No.-044400	451	115	-
801705	Panihati (M)	WARD No.-0026	EB No.-044500	804	85	1
801705	Panihati (M)	WARD No.-0026	EB No.-044600	650	32	-
801705	Panihati (M)	WARD No.-0026	EB No.-044700	632	27	-
801705	Panihati (M)	WARD No.-0027	EB No.-044800	948	-	7
801705	Panihati (M)	WARD No.-0027	EB No.-044900	703	-	-
801705	Panihati (M)	WARD No.-0027	EB No.-045000	671	5	-
801705	Panihati (M)	WARD No.-0027	EB No.-045100	604	2	-
801705	Panihati (M)	WARD No.-0027	EB No.-045200	701	9	8
801705	Panihati (M)	WARD No.-0027	EB No.-045300	718	5	-
801705	Panihati (M)	WARD No.-0027	EB No.-045400	675	57	1
801705	Panihati (M)	WARD No.-0027	EB No.-045500	733	40	-
801705	Panihati (M)	WARD No.-0027	EB No.-045600	606	14	-
801705	Panihati (M)	WARD No.-0027	EB No.-045700	719	113	-

APPENDIX TO DISTRICT PRIMARY CENSUS ABSTRACT
TOTAL, SCHEDULED CASTES AND SCHEDULED TRIBES POPULATION - URBAN BLOCK WISE

Location Code	Name of Town	Name of Ward	Boundaries of Urban Block / EB Number	Total Population	Scheduled Castes Population	Scheduled Tribes Population
1	2	3	4	5	6	7
801705	Panihati (M)	WARD No.-0027	EB No.-045800	685	194	2
801705	Panihati (M)	WARD No.-0027	EB No.-045900	496	39	102
801705	Panihati (M)	WARD No.-0027	EB No.-046000	620	133	1
801705	Panihati (M)	WARD No.-0027	EB No.-046100	550	96	-
801705	Panihati (M)	WARD No.-0027	EB No.-046200	602	-	-
801705	Panihati (M)	WARD No.-0027	EB No.-046300	614	97	-
801705	Panihati (M)	WARD No.-0027	EB No.-046400	459	68	1
801705	Panihati (M)	WARD No.-0027	EB No.-046500	580	110	-
801705	Panihati (M)	WARD No.-0027	EB No.-046600	702	86	41
801705	Panihati (M)	WARD No.-0027	EB No.-046700	671	101	-
801705	Panihati (M)	WARD No.-0027	EB No.-046800	645	68	20
801705	Panihati (M)	WARD No.-0027	EB No.-046900	567	-	-
801705	Panihati (M)	WARD No.-0027	EB No.-047000	581	-	-
801705	Panihati (M)	WARD No.-0027	EB No.-047100	798	92	8
801705	Panihati (M)	WARD No.-0027	EB No.-047200	575	65	54
801705	Panihati (M)	WARD No.-0027	EB No.-047300	761	42	88
801705	Panihati (M)	WARD No.-0027	EB No.-047400	746	15	-
801705	Panihati (M)	WARD No.-0027	EB No.-047500	717	98	5
801705	Panihati (M)	WARD No.-0027	EB No.-047600	635	60	1
801705	Panihati (M)	WARD No.-0027	EB No.-047700	692	-	-
801705	Panihati (M)	WARD No.-0028	EB No.-047800	685	13	25
801705	Panihati (M)	WARD No.-0028	EB No.-047900	527	-	-
801705	Panihati (M)	WARD No.-0028	EB No.-048000	560	39	-
801705	Panihati (M)	WARD No.-0028	EB No.-048100	510	4	-
801705	Panihati (M)	WARD No.-0028	EB No.-048200	566	-	-
801705	Panihati (M)	WARD No.-0028	EB No.-048300	701	32	-
801705	Panihati (M)	WARD No.-0028	EB No.-048400	760	58	-
801705	Panihati (M)	WARD No.-0028	EB No.-0485 SUB-EB No.01	488	50	-
801705	Panihati (M)	WARD No.-0028	EB No.-0485 SUB-EB No.02	620	18	1
801705	Panihati (M)	WARD No.-0028	EB No.-048600	740	13	4
801705	Panihati (M)	WARD No.-0028	EB No.-0487 SUB-EB No.01	534	3	-
801705	Panihati (M)	WARD No.-0028	EB No.-0487 SUB-EB No.02	532	38	-
801705	Panihati (M)	WARD No.-0028	EB No.-048800	619	6	4
801705	Panihati (M)	WARD No.-0028	EB No.-048900	630	68	-
801705	Panihati (M)	WARD No.-0028	EB No.-049000	468	4	-
801705	Panihati (M)	WARD No.-0028	EB No.-049100	472	32	5
801705	Panihati (M)	WARD No.-0028	EB No.-049200	702	98	12
801705	Panihati (M)	WARD No.-0028	EB No.-049300	600	44	-
801705	Panihati (M)	WARD No.-0028	EB No.-049400	630	66	13
801705	Panihati (M)	WARD No.-0029	EB No.-049500	733	-	-
801705	Panihati (M)	WARD No.-0029	EB No.-049600	703	16	-
801705	Panihati (M)	WARD No.-0029	EB No.-049700	877	69	2
801705	Panihati (M)	WARD No.-0029	EB No.-049800	659	125	-
801705	Panihati (M)	WARD No.-0029	EB No.-049900	663	67	22

APPENDIX TO DISTRICT PRIMARY CENSUS ABSTRACT
TOTAL, SCHEDULED CASTES AND SCHEDULED TRIBES POPULATION - URBAN BLOCK WISE

Location Code	Name of Town	Name of Ward	Boundaries of Urban Block / EB Number	Total Population	Scheduled Castes Population	Scheduled Tribes Population
1	2	3	4	5	6	7
801705	Panihati (M)	WARD No.-0029	EB No.-050000	692	122	8
801705	Panihati (M)	WARD No.-0029	EB No.-050100	608	53	2
801705	Panihati (M)	WARD No.-0029	EB No.-050200	636	30	8
801705	Panihati (M)	WARD No.-0029	EB No.-050300	641	133	1
801705	Panihati (M)	WARD No.-0029	EB No.-050400	538	37	1
801705	Panihati (M)	WARD No.-0029	EB No.-050500	767	-	-
801705	Panihati (M)	WARD No.-0029	EB No.-050600	635	171	1
801705	Panihati (M)	WARD No.-0029	EB No.-050700	841	9	-
801705	Panihati (M)	WARD No.-0029	EB No.-050800	727	85	-
801705	Panihati (M)	WARD No.-0030	EB No.-050900	452	130	16
801705	Panihati (M)	WARD No.-0030	EB No.-051000	452	9	-
801705	Panihati (M)	WARD No.-0030	EB No.-051100	580	51	5
801705	Panihati (M)	WARD No.-0030	EB No.-051200	522	33	-
801705	Panihati (M)	WARD No.-0030	EB No.-051300	618	70	-
801705	Panihati (M)	WARD No.-0030	EB No.-051400	522	68	-
801705	Panihati (M)	WARD No.-0030	EB No.-051500	517	130	1
801705	Panihati (M)	WARD No.-0030	EB No.-051600	506	17	2
801705	Panihati (M)	WARD No.-0030	EB No.-051700	677	54	6
801705	Panihati (M)	WARD No.-0030	EB No.-051800	647	4	-
801705	Panihati (M)	WARD No.-0030	EB No.-051900	501	118	12
801705	Panihati (M)	WARD No.-0030	EB No.-052000	667	-	-
801705	Panihati (M)	WARD No.-0030	EB No.-052100	754	34	-
801705	Panihati (M)	WARD No.-0030	EB No.-052200	502	131	4
801705	Panihati (M)	WARD No.-0030	EB No.-052300	504	85	1
801705	Panihati (M)	WARD No.-0030	EB No.-052400	503	30	1
801705	Panihati (M)	WARD No.-0030	EB No.-052500	746	46	-
801705	Panihati (M)	WARD No.-0030	EB No.-052600	747	25	3
801705	Panihati (M)	WARD No.-0030	EB No.-052700	537	-	-
801705	Panihati (M)	WARD No.-0030	EB No.-052800	450	58	7
801705	Panihati (M)	WARD No.-0030	EB No.-052900	459	31	-
801705	Panihati (M)	WARD No.-0031	EB No.-053000	637	6	-
801705	Panihati (M)	WARD No.-0031	EB No.-053100	562	6	-
801705	Panihati (M)	WARD No.-0031	EB No.-053200	775	-	-
801705	Panihati (M)	WARD No.-0031	EB No.-053300	725	33	-
801705	Panihati (M)	WARD No.-0031	EB No.-053400	625	31	-
801705	Panihati (M)	WARD No.-0031	EB No.-053500	586	9	5
801705	Panihati (M)	WARD No.-0031	EB No.-053600	844	114	1
801705	Panihati (M)	WARD No.-0031	EB No.-053700	523	47	-
801705	Panihati (M)	WARD No.-0031	EB No.-053800	764	-	-
801705	Panihati (M)	WARD No.-0031	EB No.-0539 SUB-EB No.01	649	6	-
801705	Panihati (M)	WARD No.-0031	EB No.-0539 SUB-EB No.02	669	9	-
801705	Panihati (M)	WARD No.-0031	EB No.-054000	636	40	1
801705	Panihati (M)	WARD No.-0031	EB No.-054100	817	-	-
801705	Panihati (M)	WARD No.-0031	EB No.-054200	701	-	-

APPENDIX TO DISTRICT PRIMARY CENSUS ABSTRACT
TOTAL, SCHEDULED CASTES AND SCHEDULED TRIBES POPULATION - URBAN BLOCK WISE

Location Code	Name of Town	Name of Ward	Boundaries of Urban Block / EB Number	Total Population	Scheduled Castes Population	Scheduled Tribes Population
1	2	3	4	5	6	7
801705	Panihati (M)	WARD No.-0031	EB No.-054300	456	2	-
801705	Panihati (M)	WARD No.-0031	EB No.-054400	620	-	-
801705	Panihati (M)	WARD No.-0031	EB No.-054500	661	4	-
801705	Panihati (M)	WARD No.-0031	EB No.-054600	539	-	4
801705	Panihati (M)	WARD No.-0031	EB No.-054700	533	-	-
801705	Panihati (M)	WARD No.-0031	EB No.-054800	704	1	-
801705	Panihati (M)	WARD No.-0031	EB No.-054900	510	7	11
801705	Panihati (M)	WARD No.-0031	EB No.-055000	619	-	-
801705	Panihati (M)	WARD No.-0032	EB No.-055100	541	1	4
801705	Panihati (M)	WARD No.-0032	EB No.-055200	653	-	8
801705	Panihati (M)	WARD No.-0032	EB No.-055300	450	2	-
801705	Panihati (M)	WARD No.-0032	EB No.-055400	450	-	129
801705	Panihati (M)	WARD No.-0032	EB No.-055500	724	15	2
801705	Panihati (M)	WARD No.-0032	EB No.-055600	766	1	-
801705	Panihati (M)	WARD No.-0032	EB No.-055700	690	35	3
801705	Panihati (M)	WARD No.-0032	EB No.-055800	694	7	-
801705	Panihati (M)	WARD No.-0032	EB No.-055900	724	18	-
801705	Panihati (M)	WARD No.-0032	EB No.-056000	595	46	-
801705	Panihati (M)	WARD No.-0032	EB No.-056100	797	95	10
801705	Panihati (M)	WARD No.-0032	EB No.-056200	635	3	7
801705	Panihati (M)	WARD No.-0032	EB No.-056300	473	6	28
801705	Panihati (M)	WARD No.-0033	EB No.-056400	575	-	-
801705	Panihati (M)	WARD No.-0033	EB No.-056500	506	7	-
801705	Panihati (M)	WARD No.-0033	EB No.-056600	502	59	119
801705	Panihati (M)	WARD No.-0033	EB No.-056700	450	9	124
801705	Panihati (M)	WARD No.-0033	EB No.-056800	549	9	47
801705	Panihati (M)	WARD No.-0033	EB No.-056900	454	137	83
801705	Panihati (M)	WARD No.-0033	EB No.-057000	500	40	18
801705	Panihati (M)	WARD No.-0033	EB No.-057100	457	6	2
801705	Panihati (M)	WARD No.-0033	EB No.-057200	452	50	-
801705	Panihati (M)	WARD No.-0033	EB No.-057300	512	12	-
801705	Panihati (M)	WARD No.-0033	EB No.-057400	472	27	3
801705	Panihati (M)	WARD No.-0033	EB No.-057500	520	25	131
801705	Panihati (M)	WARD No.-0033	EB No.-057600	489	-	-
801705	Panihati (M)	WARD No.-0033	EB No.-057700	461	-	-
801705	Panihati (M)	WARD No.-0033	EB No.-057800	409	10	-
801705	Panihati (M)	WARD No.-0033	EB No.-057900	520	-	6
801705	Panihati (M)	WARD No.-0033	EB No.-058000	467	-	-
801705	Panihati (M)	WARD No.-0033	EB No.-058100	452	54	-
801705	Panihati (M)	WARD No.-0033	EB No.-058200	458	-	-
801705	Panihati (M)	WARD No.-0033	EB No.-058300	454	11	8
801705	Panihati (M)	WARD No.-0034	EB No.-058400	539	16	13
801705	Panihati (M)	WARD No.-0034	EB No.-058500	594	30	6
801705	Panihati (M)	WARD No.-0034	EB No.-0586 SUB-EB No.01	516	19	3

APPENDIX TO DISTRICT PRIMARY CENSUS ABSTRACT
TOTAL, SCHEDULED CASTES AND SCHEDULED TRIBES POPULATION - URBAN BLOCK WISE

Location Code	Name of Town	Name of Ward	Boundaries of Urban Block / EB Number	Total Population	Scheduled Castes Population	Scheduled Tribes Population
1	2	3	4	5	6	7
801705	Panihati (M)	WARD No.-0034	EB No.-0586 SUB-EB No.02	469	17	-
801705	Panihati (M)	WARD No.-0034	EB No.-058700	641	61	5
801705	Panihati (M)	WARD No.-0034	EB No.-058800	579	25	9
801705	Panihati (M)	WARD No.-0034	EB No.-058900	558	62	4
801705	Panihati (M)	WARD No.-0034	EB No.-059000	519	9	-
801705	Panihati (M)	WARD No.-0034	EB No.-059100	550	41	2
801705	Panihati (M)	WARD No.-0034	EB No.-059200	814	4	-
801705	Panihati (M)	WARD No.-0034	EB No.-059300	468	4	-
801705	Panihati (M)	WARD No.-0034	EB No.-059400	602	44	4
801705	Panihati (M)	WARD No.-0034	EB No.-059500	551	-	14
801705	Panihati (M)	WARD No.-0034	EB No.-059600	700	4	4
801705	Panihati (M)	WARD No.-0034	EB No.-059700	669	39	6
801705	Panihati (M)	WARD No.-0034	EB No.-059800	812	-	1
801705	Panihati (M)	WARD No.-0034	EB No.-059900	566	4	-
801705	Panihati (M)	WARD No.-0034	EB No.-060000	936	48	-
801705	Panihati (M)	WARD No.-0034	EB No.-060100	570	90	5
801705	Panihati (M)	WARD No.-0034	EB No.-060200	510	13	1
801705	Panihati (M)	WARD No.-0034	EB No.-060300	468	137	8
801705	Panihati (M)	WARD No.-0034	EB No.-060400	622	283	21
801705	Panihati (M)	WARD No.-0035	EB No.-060500	452	34	-
801705	Panihati (M)	WARD No.-0035	EB No.-060600	486	114	141
801705	Panihati (M)	WARD No.-0035	EB No.-060700	545	91	2
801705	Panihati (M)	WARD No.-0035	EB No.-060800	469	274	5
801705	Panihati (M)	WARD No.-0035	EB No.-060900	451	154	5
801705	Panihati (M)	WARD No.-0035	EB No.-061000	559	153	9
801705	Panihati (M)	WARD No.-0035	EB No.-061100	449	7	5
801705	Panihati (M)	WARD No.-0035	EB No.-061200	510	113	-
801705	Panihati (M)	WARD No.-0035	EB No.-061300	450	5	-
801705	Panihati (M)	WARD No.-0035	EB No.-061400	521	7	3
801705	Panihati (M)	WARD No.-0035	EB No.-061500	452	4	-
801705	Panihati (M)	WARD No.-0035	EB No.-061600	497	-	6
801705	Panihati (M)	WARD No.-0035	EB No.-061700	467	41	-
801705	Panihati (M)	WARD No.-0035	EB No.-061800	455	57	2
801705	Panihati (M)	WARD No.-0035	EB No.-061900	559	-	4
801705	Panihati (M)	WARD No.-0035	EB No.-062000	467	33	-
801705	Panihati (M)	WARD No.-0035	EB No.-062100	519	114	1
801705	Panihati (M)	WARD No.-0035	EB No.-062200	606	314	50
801706	Baduria (M)	WARD No.-0001	EB No.-000100	417	12	-
801706	Baduria (M)	WARD No.-0001	EB No.-0002 SUB-EB No.01	194	167	-
801706	Baduria (M)	WARD No.-0001	EB No.-0002 SUB-EB No.02	228	75	1
801706	Baduria (M)	WARD No.-0001	EB No.-0003 SUB-EB No.01	272	114	7
801706	Baduria (M)	WARD No.-0001	EB No.-0003 SUB-EB No.02	300	9	-
801706	Baduria (M)	WARD No.-0001	EB No.-000400	446	196	27
801706	Baduria (M)	WARD No.-0001	EB No.-000500	408	56	17

APPENDIX TO DISTRICT PRIMARY CENSUS ABSTRACT
TOTAL, SCHEDULED CASTES AND SCHEDULED TRIBES POPULATION - URBAN BLOCK WISE

Location Code	Name of Town	Name of Ward	Boundaries of Urban Block / EB Number	Total Population	Scheduled Castes Population	Scheduled Tribes Population
1	2	3	4	5	6	7
801706	Baduria (M)	WARD No.-0002	EB No.-0006 SUB-EB No.01	411	128	2
801706	Baduria (M)	WARD No.-0002	EB No.-0006 SUB-EB No.02	217	83	-
801706	Baduria (M)	WARD No.-0002	EB No.-000700	714	121	3
801706	Baduria (M)	WARD No.-0002	EB No.-000800	670	473	-
801706	Baduria (M)	WARD No.-0002	EB No.-0009 SUB-EB No.01	127	5	-
801706	Baduria (M)	WARD No.-0002	EB No.-0009 SUB-EB No.02	174	19	-
801706	Baduria (M)	WARD No.-0002	EB No.-0009 SUB-EB No.03	170	5	-
801706	Baduria (M)	WARD No.-0002	EB No.-001000	610	44	-
801706	Baduria (M)	WARD No.-0003	EB No.-0011 SUB-EB No.01	388	10	-
801706	Baduria (M)	WARD No.-0003	EB No.-0011 SUB-EB No.02	349	-	-
801706	Baduria (M)	WARD No.-0003	EB No.-0012 SUB-EB No.01	177	89	-
801706	Baduria (M)	WARD No.-0003	EB No.-0012 SUB-EB No.02	358	52	-
801706	Baduria (M)	WARD No.-0003	EB No.-0013 SUB-EB No.01	516	280	-
801706	Baduria (M)	WARD No.-0003	EB No.-0013 SUB-EB No.02	447	267	4
801706	Baduria (M)	WARD No.-0003	EB No.-0014 SUB-EB No.01	639	382	4
801706	Baduria (M)	WARD No.-0003	EB No.-0014 SUB-EB No.02	492	200	37
801706	Baduria (M)	WARD No.-0003	EB No.-001500	749	148	-
801706	Baduria (M)	WARD No.-0003	EB No.-001600	351	80	-
801706	Baduria (M)	WARD No.-0004	EB No.-001700	336	34	-
801706	Baduria (M)	WARD No.-0004	EB No.-0018 SUB-EB No.01	201	16	-
801706	Baduria (M)	WARD No.-0004	EB No.-0018 SUB-EB No.02	324	95	-
801706	Baduria (M)	WARD No.-0004	EB No.-001900	450	-	-
801706	Baduria (M)	WARD No.-0004	EB No.-0020 SUB-EB No.01	348	-	-
801706	Baduria (M)	WARD No.-0004	EB No.-0020 SUB-EB No.02	302	17	-
801706	Baduria (M)	WARD No.-0004	EB No.-0021 SUB-EB No.01	163	4	-
801706	Baduria (M)	WARD No.-0004	EB No.-0021 SUB-EB No.02	400	84	-
801706	Baduria (M)	WARD No.-0004	EB No.-0022 SUB-EB No.01	478	-	-
801706	Baduria (M)	WARD No.-0004	EB No.-0022 SUB-EB No.02	213	-	-
801706	Baduria (M)	WARD No.-0004	EB No.-0023 SUB-EB No.01	395	-	-
801706	Baduria (M)	WARD No.-0004	EB No.-0023 SUB-EB No.02	734	-	-
801706	Baduria (M)	WARD No.-0005	EB No.-0024 SUB-EB No.01	478	34	6
801706	Baduria (M)	WARD No.-0005	EB No.-0024 SUB-EB No.02	281	6	-
801706	Baduria (M)	WARD No.-0005	EB No.-0024 SUB-EB No.03	296	-	-
801706	Baduria (M)	WARD No.-0005	EB No.-002500	481	101	7
801706	Baduria (M)	WARD No.-0005	EB No.-002600	352	20	5
801706	Baduria (M)	WARD No.-0006	EB No.-0027 SUB-EB No.01	356	-	-
801706	Baduria (M)	WARD No.-0006	EB No.-0027 SUB-EB No.02	460	-	-
801706	Baduria (M)	WARD No.-0006	EB No.-0027 SUB-EB No.03	162	1	-
801706	Baduria (M)	WARD No.-0006	EB No.-002800	831	-	-
801706	Baduria (M)	WARD No.-0006	EB No.-002900	572	-	-
801706	Baduria (M)	WARD No.-0006	EB No.-003000	536	2	13
801706	Baduria (M)	WARD No.-0006	EB No.-003100	709	2	-
801706	Baduria (M)	WARD No.-0006	EB No.-003200	450	-	-
801706	Baduria (M)	WARD No.-0007	EB No.-003300	522	127	-

APPENDIX TO DISTRICT PRIMARY CENSUS ABSTRACT
TOTAL, SCHEDULED CASTES AND SCHEDULED TRIBES POPULATION - URBAN BLOCK WISE

Location Code	Name of Town	Name of Ward	Boundaries of Urban Block / EB Number	Total Population	Scheduled Castes Population	Scheduled Tribes Population
1	2	3	4	5	6	7
801706	Baduria (M)	WARD No.-0007	EB No.-003400	427	132	-
801706	Baduria (M)	WARD No.-0007	EB No.-0035 SUB-EB No.01	205	-	-
801706	Baduria (M)	WARD No.-0007	EB No.-0035 SUB-EB No.02	331	193	4
801706	Baduria (M)	WARD No.-0007	EB No.-003600	468	3	-
801706	Baduria (M)	WARD No.-0007	EB No.-0037 SUB-EB No.01	499	311	1
801706	Baduria (M)	WARD No.-0007	EB No.-0037 SUB-EB No.02	178	63	-
801706	Baduria (M)	WARD No.-0008	EB No.-003800	484	265	1
801706	Baduria (M)	WARD No.-0008	EB No.-003900	432	176	-
801706	Baduria (M)	WARD No.-0008	EB No.-0040 SUB-EB No.01	146	20	-
801706	Baduria (M)	WARD No.-0008	EB No.-0040 SUB-EB No.02	212	74	-
801706	Baduria (M)	WARD No.-0008	EB No.-0040 SUB-EB No.03	135	103	-
801706	Baduria (M)	WARD No.-0008	EB No.-0040 SUB-EB No.04	130	14	-
801706	Baduria (M)	WARD No.-0008	EB No.-004100	452	106	-
801706	Baduria (M)	WARD No.-0008	EB No.-004200	628	7	1
801706	Baduria (M)	WARD No.-0008	EB No.-004300	362	267	6
801706	Baduria (M)	WARD No.-0008	EB No.-004400	621	339	6
801706	Baduria (M)	WARD No.-0008	EB No.-004500	515	447	32
801706	Baduria (M)	WARD No.-0009	EB No.-004600	325	16	-
801706	Baduria (M)	WARD No.-0009	EB No.-0047 SUB-EB No.01	488	-	-
801706	Baduria (M)	WARD No.-0009	EB No.-0047 SUB-EB No.02	295	31	-
801706	Baduria (M)	WARD No.-0009	EB No.-004800	579	141	5
801706	Baduria (M)	WARD No.-0009	EB No.-0049 SUB-EB No.01	206	-	-
801706	Baduria (M)	WARD No.-0009	EB No.-0049 SUB-EB No.02	275	-	-
801706	Baduria (M)	WARD No.-0009	EB No.-005000	594	354	1
801706	Baduria (M)	WARD No.-0009	EB No.-005100	606	15	-
801706	Baduria (M)	WARD No.-0010	EB No.-005200	661	2	-
801706	Baduria (M)	WARD No.-0010	EB No.-005300	464	-	-
801706	Baduria (M)	WARD No.-0010	EB No.-0054 SUB-EB No.01	202	-	-
801706	Baduria (M)	WARD No.-0010	EB No.-0054 SUB-EB No.02	307	-	-
801706	Baduria (M)	WARD No.-0010	EB No.-005500	784	-	-
801706	Baduria (M)	WARD No.-0010	EB No.-0056 SUB-EB No.01	478	-	-
801706	Baduria (M)	WARD No.-0010	EB No.-0056 SUB-EB No.02	305	-	-
801706	Baduria (M)	WARD No.-0010	EB No.-0057 SUB-EB No.01	380	-	-
801706	Baduria (M)	WARD No.-0010	EB No.-0057 SUB-EB No.02	365	-	-
801706	Baduria (M)	WARD No.-0011	EB No.-0058 SUB-EB No.01	782	257	9
801706	Baduria (M)	WARD No.-0011	EB No.-0058 SUB-EB No.02	419	8	-
801706	Baduria (M)	WARD No.-0011	EB No.-005900	304	38	-
801706	Baduria (M)	WARD No.-0011	EB No.-0060 SUB-EB No.01	180	47	-
801706	Baduria (M)	WARD No.-0011	EB No.-0060 SUB-EB No.02	137	13	6
801706	Baduria (M)	WARD No.-0011	EB No.-0061 SUB-EB No.01	557	-	-
801706	Baduria (M)	WARD No.-0011	EB No.-0061 SUB-EB No.02	176	21	-
801706	Baduria (M)	WARD No.-0011	EB No.-006200	298	16	-
801706	Baduria (M)	WARD No.-0011	EB No.-006300	585	257	1
801706	Baduria (M)	WARD No.-0012	EB No.-006400	465	58	5

APPENDIX TO DISTRICT PRIMARY CENSUS ABSTRACT
TOTAL, SCHEDULED CASTES AND SCHEDULED TRIBES POPULATION - URBAN BLOCK WISE

Location Code	Name of Town	Name of Ward	Boundaries of Urban Block / EB Number	Total Population	Scheduled Castes Population	Scheduled Tribes Population
1	2	3	4	5	6	7
801706	Baduria (M)	WARD No.-0012	EB No.-006500	335	71	2
801706	Baduria (M)	WARD No.-0012	EB No.-0066 SUB-EB No.01	364	-	-
801706	Baduria (M)	WARD No.-0012	EB No.-0066 SUB-EB No.02	198	95	-
801706	Baduria (M)	WARD No.-0012	EB No.-0066 SUB-EB No.03	224	-	-
801706	Baduria (M)	WARD No.-0012	EB No.-0067 SUB-EB No.01	325	5	-
801706	Baduria (M)	WARD No.-0012	EB No.-0067 SUB-EB No.02	687	-	-
801706	Baduria (M)	WARD No.-0013	EB No.-0068 SUB-EB No.01	546	161	11
801706	Baduria (M)	WARD No.-0013	EB No.-0068 SUB-EB No.02	436	375	14
801706	Baduria (M)	WARD No.-0013	EB No.-006900	527	52	1
801706	Baduria (M)	WARD No.-0013	EB No.-007000	434	68	-
801706	Baduria (M)	WARD No.-0013	EB No.-007100	293	-	-
801706	Baduria (M)	WARD No.-0014	EB No.-0072 SUB-EB No.01	188	-	-
801706	Baduria (M)	WARD No.-0014	EB No.-0072 SUB-EB No.02	281	-	-
801706	Baduria (M)	WARD No.-0014	EB No.-007300	542	-	-
801706	Baduria (M)	WARD No.-0014	EB No.-007400	330	-	-
801706	Baduria (M)	WARD No.-0014	EB No.-0075 SUB-EB No.01	286	-	-
801706	Baduria (M)	WARD No.-0014	EB No.-0075 SUB-EB No.02	386	-	-
801706	Baduria (M)	WARD No.-0015	EB No.-0076 SUB-EB No.01	131	42	-
801706	Baduria (M)	WARD No.-0015	EB No.-0076 SUB-EB No.02	727	-	-
801706	Baduria (M)	WARD No.-0015	EB No.-007700	244	-	-
801706	Baduria (M)	WARD No.-0015	EB No.-0078 SUB-EB No.01	237	-	-
801706	Baduria (M)	WARD No.-0015	EB No.-0078 SUB-EB No.02	252	-	-
801706	Baduria (M)	WARD No.-0015	EB No.-0079 SUB-EB No.01	296	-	-
801706	Baduria (M)	WARD No.-0015	EB No.-0079 SUB-EB No.02	416	-	3
801706	Baduria (M)	WARD No.-0016	EB No.-008000	300	-	2
801706	Baduria (M)	WARD No.-0016	EB No.-008100	435	-	-
801706	Baduria (M)	WARD No.-0016	EB No.-008200	263	254	-
801706	Baduria (M)	WARD No.-0016	EB No.-008300	106	17	2
801706	Baduria (M)	WARD No.-0016	EB No.-008400	750	4	-
801706	Baduria (M)	WARD No.-0016	EB No.-0085 SUB-EB No.01	134	15	-
801706	Baduria (M)	WARD No.-0016	EB No.-0085 SUB-EB No.02	311	77	-
801706	Baduria (M)	WARD No.-0016	EB No.-0085 SUB-EB No.03	269	83	-
801706	Baduria (M)	WARD No.-0016	EB No.-0086 SUB-EB No.01	250	-	-
801706	Baduria (M)	WARD No.-0016	EB No.-0086 SUB-EB No.02	424	-	-
801706	Baduria (M)	WARD No.-0017	EB No.-008700	575	8	-
801706	Baduria (M)	WARD No.-0017	EB No.-0088 SUB-EB No.01	419	10	-
801706	Baduria (M)	WARD No.-0017	EB No.-0088 SUB-EB No.02	422	46	-
801706	Baduria (M)	WARD No.-0017	EB No.-0089 SUB-EB No.01	345	183	-
801706	Baduria (M)	WARD No.-0017	EB No.-0089 SUB-EB No.02	200	123	3
801706	Baduria (M)	WARD No.-0017	EB No.-009000	509	237	-
801707	Barasat (M)	WARD No.-0001	EB No.-008400	401	-	-
801707	Barasat (M)	WARD No.-0001	EB No.-008500	669	-	-
801707	Barasat (M)	WARD No.-0001	EB No.-008600	345	25	26
801707	Barasat (M)	WARD No.-0001	EB No.-0087 SUB-EB No.01	457	7	7

APPENDIX TO DISTRICT PRIMARY CENSUS ABSTRACT
TOTAL, SCHEDULED CASTES AND SCHEDULED TRIBES POPULATION - URBAN BLOCK WISE

Location Code	Name of Town	Name of Ward	Boundaries of Urban Block / EB Number	Total Population	Scheduled Castes Population	Scheduled Tribes Population
1	2	3	4	5	6	7
801707	Barasat (M)	WARD No.-0001	EB No.-0087 SUB-EB No.02	513	-	-
801707	Barasat (M)	WARD No.-0001	EB No.-008800	432	-	-
801707	Barasat (M)	WARD No.-0001	EB No.-008900	624	-	-
801707	Barasat (M)	WARD No.-0001	EB No.-009000	462	-	-
801707	Barasat (M)	WARD No.-0001	EB No.-009100	180	-	-
801707	Barasat (M)	WARD No.-0001	EB No.-009200	259	-	-
801707	Barasat (M)	WARD No.-0001	EB No.-009300	237	-	-
801707	Barasat (M)	WARD No.-0001	EB No.-009400	262	-	-
801707	Barasat (M)	WARD No.-0001	EB No.-009500	545	6	-
801707	Barasat (M)	WARD No.-0001	EB No.-009600	322	16	9
801707	Barasat (M)	WARD No.-0001	EB No.-009700	265	74	1
801707	Barasat (M)	WARD No.-0001	EB No.-009800	510	13	-
801707	Barasat (M)	WARD No.-0001	EB No.-009900	367	176	-
801707	Barasat (M)	WARD No.-0001	EB No.-0100 SUB-EB No.01	630	27	-
801707	Barasat (M)	WARD No.-0001	EB No.-0100 SUB-EB No.02	171	10	-
801707	Barasat (M)	WARD No.-0001	EB No.-010100	99	78	-
801707	Barasat (M)	WARD No.-0001	EB No.-010200	675	-	3
801707	Barasat (M)	WARD No.-0001	EB No.-010300	642	-	-
801707	Barasat (M)	WARD No.-0001	EB No.-010400	242	-	-
801707	Barasat (M)	WARD No.-0001	EB No.-010500	220	-	-
801707	Barasat (M)	WARD No.-0001	EB No.-010600	613	-	-
801707	Barasat (M)	WARD No.-0001	EB No.-010700	543	-	2
801707	Barasat (M)	WARD No.-0001	EB No.-010800	417	-	-
801707	Barasat (M)	WARD No.-0002	EB No.-005900	286	28	-
801707	Barasat (M)	WARD No.-0002	EB No.-006000	291	55	1
801707	Barasat (M)	WARD No.-0002	EB No.-006100	593	90	2
801707	Barasat (M)	WARD No.-0002	EB No.-006200	363	191	3
801707	Barasat (M)	WARD No.-0002	EB No.-006300	517	209	-
801707	Barasat (M)	WARD No.-0002	EB No.-006400	271	21	-
801707	Barasat (M)	WARD No.-0002	EB No.-006500	300	91	1
801707	Barasat (M)	WARD No.-0002	EB No.-006600	535	206	-
801707	Barasat (M)	WARD No.-0002	EB No.-006700	376	69	1
801707	Barasat (M)	WARD No.-0002	EB No.-006800	443	202	-
801707	Barasat (M)	WARD No.-0002	EB No.-006900	498	215	1
801707	Barasat (M)	WARD No.-0002	EB No.-007000	526	56	-
801707	Barasat (M)	WARD No.-0002	EB No.-0071 SUB-EB No.01	449	149	-
801707	Barasat (M)	WARD No.-0002	EB No.-0071 SUB-EB No.02	417	232	-
801707	Barasat (M)	WARD No.-0002	EB No.-007200	552	163	-
801707	Barasat (M)	WARD No.-0002	EB No.-007300	265	57	-
801707	Barasat (M)	WARD No.-0002	EB No.-0074 SUB-EB No.01	534	348	-
801707	Barasat (M)	WARD No.-0002	EB No.-0074 SUB-EB No.02	450	142	-
801707	Barasat (M)	WARD No.-0002	EB No.-0074 SUB-EB No.03	397	256	-
801707	Barasat (M)	WARD No.-0002	EB No.-007500	828	312	1
801707	Barasat (M)	WARD No.-0002	EB No.-007600	761	238	1

APPENDIX TO DISTRICT PRIMARY CENSUS ABSTRACT
TOTAL, SCHEDULED CASTES AND SCHEDULED TRIBES POPULATION - URBAN BLOCK WISE

Location Code	Name of Town	Name of Ward	Boundaries of Urban Block / EB Number	Total Population	Scheduled Castes Population	Scheduled Tribes Population
1	2	3	4	5	6	7
801707	Barasat (M)	WARD No.-0002	EB No.-007700	589	196	1
801707	Barasat (M)	WARD No.-0002	EB No.-007800	441	-	-
801707	Barasat (M)	WARD No.-0002	EB No.-007900	294	245	-
801707	Barasat (M)	WARD No.-0002	EB No.-008000	262	246	-
801707	Barasat (M)	WARD No.-0002	EB No.-008100	464	96	-
801707	Barasat (M)	WARD No.-0002	EB No.-008200	274	52	4
801707	Barasat (M)	WARD No.-0002	EB No.-008300	403	72	18
801707	Barasat (M)	WARD No.-0002	EB No.-053500	360	7	3
801707	Barasat (M)	WARD No.-0002	EB No.-053600	435	-	-
801707	Barasat (M)	WARD No.-0002	EB No.-053700	631	138	20
801707	Barasat (M)	WARD No.-0002	EB No.-053800	427	296	4
801707	Barasat (M)	WARD No.-0002	EB No.-053900	283	30	1
801707	Barasat (M)	WARD No.-0002	EB No.-054000	543	255	4
801707	Barasat (M)	WARD No.-0003	EB No.-002000	299	69	8
801707	Barasat (M)	WARD No.-0003	EB No.-002100	560	96	3
801707	Barasat (M)	WARD No.-0003	EB No.-002200	527	120	-
801707	Barasat (M)	WARD No.-0003	EB No.-002300	619	537	16
801707	Barasat (M)	WARD No.-0003	EB No.-002400	697	520	7
801707	Barasat (M)	WARD No.-0003	EB No.-002500	440	396	-
801707	Barasat (M)	WARD No.-0003	EB No.-002600	105	34	-
801707	Barasat (M)	WARD No.-0003	EB No.-002700	700	355	28
801707	Barasat (M)	WARD No.-0003	EB No.-002800	736	314	1
801707	Barasat (M)	WARD No.-0003	EB No.-0029 SUB-EB No.01	426	134	12
801707	Barasat (M)	WARD No.-0003	EB No.-0029 SUB-EB No.02	391	90	10
801707	Barasat (M)	WARD No.-0003	EB No.-003000	483	-	-
801707	Barasat (M)	WARD No.-0003	EB No.-003100	417	-	-
801707	Barasat (M)	WARD No.-0003	EB No.-003200	318	37	1
801707	Barasat (M)	WARD No.-0003	EB No.-003300	477	5	-
801707	Barasat (M)	WARD No.-0003	EB No.-003400	601	40	37
801707	Barasat (M)	WARD No.-0003	EB No.-003500	481	30	-
801707	Barasat (M)	WARD No.-0003	EB No.-053200	395	34	4
801707	Barasat (M)	WARD No.-0003	EB No.-053300	303	23	-
801707	Barasat (M)	WARD No.-0003	EB No.-053400	362	12	-
801707	Barasat (M)	WARD No.-0004	EB No.-000100	374	284	39
801707	Barasat (M)	WARD No.-0004	EB No.-000200	417	108	1
801707	Barasat (M)	WARD No.-0004	EB No.-000300	404	66	45
801707	Barasat (M)	WARD No.-0004	EB No.-000400	306	42	110
801707	Barasat (M)	WARD No.-0004	EB No.-000500	797	63	7
801707	Barasat (M)	WARD No.-0004	EB No.-000600	766	14	-
801707	Barasat (M)	WARD No.-0004	EB No.-000700	732	504	7
801707	Barasat (M)	WARD No.-0004	EB No.-000800	549	329	1
801707	Barasat (M)	WARD No.-0004	EB No.-000900	500	319	19
801707	Barasat (M)	WARD No.-0004	EB No.-001000	499	305	-
801707	Barasat (M)	WARD No.-0004	EB No.-001100	730	282	99

APPENDIX TO DISTRICT PRIMARY CENSUS ABSTRACT
TOTAL, SCHEDULED CASTES AND SCHEDULED TRIBES POPULATION - URBAN BLOCK WISE

Location Code	Name of Town	Name of Ward	Boundaries of Urban Block / EB Number	Total Population	Scheduled Castes Population	Scheduled Tribes Population
1	2	3	4	5	6	7
801707	Barasat (M)	WARD No.-0004	EB No.-001200	489	182	11
801707	Barasat (M)	WARD No.-0004	EB No.-001300	301	59	-
801707	Barasat (M)	WARD No.-0004	EB No.-001400	601	113	1
801707	Barasat (M)	WARD No.-0004	EB No.-001500	51	11	21
801707	Barasat (M)	WARD No.-0004	EB No.-001600	701	125	-
801707	Barasat (M)	WARD No.-0004	EB No.-001700	699	11	6
801707	Barasat (M)	WARD No.-0004	EB No.-001800	566	50	1
801707	Barasat (M)	WARD No.-0004	EB No.-001900	626	205	1
801707	Barasat (M)	WARD No.-0005	EB No.-014900	557	391	7
801707	Barasat (M)	WARD No.-0005	EB No.-015000	139	13	-
801707	Barasat (M)	WARD No.-0005	EB No.-015100	116	27	4
801707	Barasat (M)	WARD No.-0005	EB No.-015200	797	69	-
801707	Barasat (M)	WARD No.-0005	EB No.-015300	461	36	6
801707	Barasat (M)	WARD No.-0005	EB No.-015400	525	89	4
801707	Barasat (M)	WARD No.-0005	EB No.-015500	517	4	5
801707	Barasat (M)	WARD No.-0005	EB No.-015600	611	31	2
801707	Barasat (M)	WARD No.-0005	EB No.-015700	626	56	2
801707	Barasat (M)	WARD No.-0005	EB No.-015800	527	20	-
801707	Barasat (M)	WARD No.-0005	EB No.-015900	530	8	6
801707	Barasat (M)	WARD No.-0005	EB No.-016000	375	-	-
801707	Barasat (M)	WARD No.-0005	EB No.-016100	334	3	-
801707	Barasat (M)	WARD No.-0005	EB No.-016200	485	32	3
801707	Barasat (M)	WARD No.-0005	EB No.-016300	438	22	-
801707	Barasat (M)	WARD No.-0005	EB No.-016400	526	50	-
801707	Barasat (M)	WARD No.-0005	EB No.-016500	81	6	-
801707	Barasat (M)	WARD No.-0006	EB No.-016600	597	350	-
801707	Barasat (M)	WARD No.-0006	EB No.-016700	488	196	47
801707	Barasat (M)	WARD No.-0006	EB No.-016800	744	482	4
801707	Barasat (M)	WARD No.-0006	EB No.-016900	492	325	3
801707	Barasat (M)	WARD No.-0006	EB No.-017000	546	258	-
801707	Barasat (M)	WARD No.-0006	EB No.-017100	570	134	13
801707	Barasat (M)	WARD No.-0006	EB No.-017200	542	17	-
801707	Barasat (M)	WARD No.-0006	EB No.-017300	520	232	10
801707	Barasat (M)	WARD No.-0006	EB No.-0174 SUB-EB No.01	373	125	7
801707	Barasat (M)	WARD No.-0006	EB No.-0174 SUB-EB No.02	384	106	-
801707	Barasat (M)	WARD No.-0006	EB No.-017500	420	67	-
801707	Barasat (M)	WARD No.-0006	EB No.-017600	475	29	-
801707	Barasat (M)	WARD No.-0006	EB No.-017700	609	41	-
801707	Barasat (M)	WARD No.-0006	EB No.-017800	475	6	-
801707	Barasat (M)	WARD No.-0006	EB No.-017900	705	-	-
801707	Barasat (M)	WARD No.-0006	EB No.-018000	552	7	2
801707	Barasat (M)	WARD No.-0006	EB No.-018100	596	24	-
801707	Barasat (M)	WARD No.-0006	EB No.-018200	632	-	-
801707	Barasat (M)	WARD No.-0007	EB No.-018300	584	375	1

APPENDIX TO DISTRICT PRIMARY CENSUS ABSTRACT
TOTAL, SCHEDULED CASTES AND SCHEDULED TRIBES POPULATION - URBAN BLOCK WISE

Location Code	Name of Town	Name of Ward	Boundaries of Urban Block / EB Number	Total Population	Scheduled Castes Population	Scheduled Tribes Population
1	2	3	4	5	6	7
801707	Barasat (M)	WARD No.-0007	EB No.-018400	390	234	-
801707	Barasat (M)	WARD No.-0007	EB No.-018500	338	197	4
801707	Barasat (M)	WARD No.-0007	EB No.-018600	607	176	13
801707	Barasat (M)	WARD No.-0007	EB No.-018700	638	116	3
801707	Barasat (M)	WARD No.-0007	EB No.-018800	814	101	6
801707	Barasat (M)	WARD No.-0007	EB No.-018900	538	173	-
801707	Barasat (M)	WARD No.-0007	EB No.-019000	396	87	-
801707	Barasat (M)	WARD No.-0007	EB No.-019100	678	44	1
801707	Barasat (M)	WARD No.-0007	EB No.-0192 SUB-EB No.01	361	73	-
801707	Barasat (M)	WARD No.-0007	EB No.-0192 SUB-EB No.02	627	292	4
801707	Barasat (M)	WARD No.-0007	EB No.-019300	553	136	-
801707	Barasat (M)	WARD No.-0007	EB No.-019400	293	199	-
801707	Barasat (M)	WARD No.-0007	EB No.-019500	209	92	-
801707	Barasat (M)	WARD No.-0007	EB No.-019600	471	136	4
801707	Barasat (M)	WARD No.-0007	EB No.-019700	681	75	17
801707	Barasat (M)	WARD No.-0007	EB No.-019800	629	372	8
801707	Barasat (M)	WARD No.-0007	EB No.-019900	658	337	-
801707	Barasat (M)	WARD No.-0007	EB No.-020000	654	301	-
801707	Barasat (M)	WARD No.-0007	EB No.-020100	597	247	-
801707	Barasat (M)	WARD No.-0007	EB No.-020200	726	407	4
801707	Barasat (M)	WARD No.-0007	EB No.-020300	522	24	6
801707	Barasat (M)	WARD No.-0007	EB No.-020400	678	74	4
801707	Barasat (M)	WARD No.-0007	EB No.-020500	99	50	-
801707	Barasat (M)	WARD No.-0007	EB No.-020600	92	64	-
801707	Barasat (M)	WARD No.-0007	EB No.-020700	243	82	15
801707	Barasat (M)	WARD No.-0007	EB No.-020800	692	5	-
801707	Barasat (M)	WARD No.-0007	EB No.-020900	507	105	9
801707	Barasat (M)	WARD No.-0007	EB No.-021000	336	-	-
801707	Barasat (M)	WARD No.-0007	EB No.-021100	333	-	-
801707	Barasat (M)	WARD No.-0007	EB No.-021200	406	-	31
801707	Barasat (M)	WARD No.-0007	EB No.-021300	285	76	8
801707	Barasat (M)	WARD No.-0007	EB No.-021400	282	50	-
801707	Barasat (M)	WARD No.-0007	EB No.-021500	497	-	-
801707	Barasat (M)	WARD No.-0007	EB No.-021600	296	65	1
801707	Barasat (M)	WARD No.-0007	EB No.-021700	290	55	-
801707	Barasat (M)	WARD No.-0008	EB No.-021800	754	35	6
801707	Barasat (M)	WARD No.-0008	EB No.-0219 SUB-EB No.01	462	14	1
801707	Barasat (M)	WARD No.-0008	EB No.-0219 SUB-EB No.02	391	10	-
801707	Barasat (M)	WARD No.-0008	EB No.-022000	722	8	1
801707	Barasat (M)	WARD No.-0008	EB No.-022100	706	22	-
801707	Barasat (M)	WARD No.-0008	EB No.-022200	584	122	1
801707	Barasat (M)	WARD No.-0008	EB No.-022300	710	222	42
801707	Barasat (M)	WARD No.-0008	EB No.-022400	463	51	-
801707	Barasat (M)	WARD No.-0008	EB No.-022500	507	192	8

APPENDIX TO DISTRICT PRIMARY CENSUS ABSTRACT
TOTAL, SCHEDULED CASTES AND SCHEDULED TRIBES POPULATION - URBAN BLOCK WISE

Location Code	Name of Town	Name of Ward	Boundaries of Urban Block / EB Number	Total Population	Scheduled Castes Population	Scheduled Tribes Population
1	2	3	4	5	6	7
801707	Barasat (M)	WARD No.-0008	EB No.-022600	257	36	-
801707	Barasat (M)	WARD No.-0008	EB No.-0227 SUB-EB No.01	380	10	-
801707	Barasat (M)	WARD No.-0008	EB No.-0227 SUB-EB No.02	518	27	-
801707	Barasat (M)	WARD No.-0008	EB No.-022800	733	67	-
801707	Barasat (M)	WARD No.-0008	EB No.-022900	530	21	46
801707	Barasat (M)	WARD No.-0008	EB No.-039800	456	311	-
801707	Barasat (M)	WARD No.-0008	EB No.-054400	358	101	24
801707	Barasat (M)	WARD No.-0009	EB No.-023000	617	39	1
801707	Barasat (M)	WARD No.-0009	EB No.-023100	611	11	2
801707	Barasat (M)	WARD No.-0009	EB No.-023200	668	63	1
801707	Barasat (M)	WARD No.-0009	EB No.-023300	371	40	7
801707	Barasat (M)	WARD No.-0009	EB No.-023400	547	46	-
801707	Barasat (M)	WARD No.-0009	EB No.-023500	498	20	-
801707	Barasat (M)	WARD No.-0009	EB No.-023600	531	31	2
801707	Barasat (M)	WARD No.-0009	EB No.-023700	157	9	-
801707	Barasat (M)	WARD No.-0009	EB No.-023800	500	6	-
801707	Barasat (M)	WARD No.-0009	EB No.-023900	561	79	2
801707	Barasat (M)	WARD No.-0009	EB No.-024000	517	39	-
801707	Barasat (M)	WARD No.-0009	EB No.-024100	441	19	-
801707	Barasat (M)	WARD No.-0009	EB No.-024200	478	8	-
801707	Barasat (M)	WARD No.-0009	EB No.-054500	331	11	-
801707	Barasat (M)	WARD No.-0009	EB No.-054600	510	44	6
801707	Barasat (M)	WARD No.-0010	EB No.-013600	380	25	3
801707	Barasat (M)	WARD No.-0010	EB No.-013700	255	9	-
801707	Barasat (M)	WARD No.-0010	EB No.-013800	518	11	1
801707	Barasat (M)	WARD No.-0010	EB No.-013900	537	4	-
801707	Barasat (M)	WARD No.-0010	EB No.-014000	596	35	7
801707	Barasat (M)	WARD No.-0010	EB No.-014100	304	10	-
801707	Barasat (M)	WARD No.-0010	EB No.-014200	620	9	3
801707	Barasat (M)	WARD No.-0010	EB No.-014300	492	36	5
801707	Barasat (M)	WARD No.-0010	EB No.-014400	571	90	1
801707	Barasat (M)	WARD No.-0010	EB No.-014500	589	62	1
801707	Barasat (M)	WARD No.-0010	EB No.-014600	419	61	1
801707	Barasat (M)	WARD No.-0010	EB No.-014700	608	47	-
801707	Barasat (M)	WARD No.-0010	EB No.-014800	398	25	-
801707	Barasat (M)	WARD No.-0011	EB No.-003600	315	52	-
801707	Barasat (M)	WARD No.-0011	EB No.-003700	362	12	1
801707	Barasat (M)	WARD No.-0011	EB No.-003800	513	28	-
801707	Barasat (M)	WARD No.-0011	EB No.-003900	225	2	-
801707	Barasat (M)	WARD No.-0011	EB No.-004000	569	26	9
801707	Barasat (M)	WARD No.-0011	EB No.-004100	531	55	4
801707	Barasat (M)	WARD No.-0011	EB No.-004200	35	-	-
801707	Barasat (M)	WARD No.-0011	EB No.-004300	720	87	-
801707	Barasat (M)	WARD No.-0011	EB No.-004400	89	65	-

APPENDIX TO DISTRICT PRIMARY CENSUS ABSTRACT
TOTAL, SCHEDULED CASTES AND SCHEDULED TRIBES POPULATION - URBAN BLOCK WISE

Location Code	Name of Town	Name of Ward	Boundaries of Urban Block / EB Number	Total Population	Scheduled Castes Population	Scheduled Tribes Population
1	2	3	4	5	6	7
801707	Barasat (M)	WARD No.-0011	EB No.-004500	747	81	3
801707	Barasat (M)	WARD No.-0011	EB No.-004600	689	37	5
801707	Barasat (M)	WARD No.-0011	EB No.-004700	671	161	3
801707	Barasat (M)	WARD No.-0011	EB No.-004800	346	-	3
801707	Barasat (M)	WARD No.-0011	EB No.-004900	484	18	6
801707	Barasat (M)	WARD No.-0011	EB No.-005000	601	27	-
801707	Barasat (M)	WARD No.-0012	EB No.-005100	538	32	-
801707	Barasat (M)	WARD No.-0012	EB No.-005200	327	63	1
801707	Barasat (M)	WARD No.-0012	EB No.-005300	570	176	1
801707	Barasat (M)	WARD No.-0012	EB No.-005400	710	116	8
801707	Barasat (M)	WARD No.-0012	EB No.-005500	466	85	-
801707	Barasat (M)	WARD No.-0012	EB No.-005600	448	119	5
801707	Barasat (M)	WARD No.-0012	EB No.-005700	632	182	-
801707	Barasat (M)	WARD No.-0012	EB No.-005800	443	46	8
801707	Barasat (M)	WARD No.-0013	EB No.-010900	718	91	19
801707	Barasat (M)	WARD No.-0013	EB No.-011000	460	47	3
801707	Barasat (M)	WARD No.-0013	EB No.-011100	390	27	7
801707	Barasat (M)	WARD No.-0013	EB No.-0112 SUB-EB No.01	490	70	3
801707	Barasat (M)	WARD No.-0013	EB No.-0112 SUB-EB No.02	413	-	-
801707	Barasat (M)	WARD No.-0013	EB No.-011300	633	249	1
801707	Barasat (M)	WARD No.-0013	EB No.-011400	569	-	-
801707	Barasat (M)	WARD No.-0013	EB No.-011500	711	11	6
801707	Barasat (M)	WARD No.-0013	EB No.-011600	359	135	-
801707	Barasat (M)	WARD No.-0013	EB No.-011700	303	43	7
801707	Barasat (M)	WARD No.-0013	EB No.-011800	540	106	40
801707	Barasat (M)	WARD No.-0013	EB No.-0119 SUB-EB No.01	370	60	-
801707	Barasat (M)	WARD No.-0013	EB No.-0119 SUB-EB No.02	437	89	3
801707	Barasat (M)	WARD No.-0013	EB No.-012000	622	-	-
801707	Barasat (M)	WARD No.-0013	EB No.-012100	301	32	-
801707	Barasat (M)	WARD No.-0013	EB No.-054200	438	127	2
801707	Barasat (M)	WARD No.-0014	EB No.-012200	366	30	11
801707	Barasat (M)	WARD No.-0014	EB No.-012300	475	16	4
801707	Barasat (M)	WARD No.-0014	EB No.-012400	108	67	-
801707	Barasat (M)	WARD No.-0014	EB No.-012500	544	69	-
801707	Barasat (M)	WARD No.-0014	EB No.-012600	474	67	-
801707	Barasat (M)	WARD No.-0014	EB No.-012700	771	168	4
801707	Barasat (M)	WARD No.-0014	EB No.-012800	629	51	-
801707	Barasat (M)	WARD No.-0014	EB No.-012900	466	29	5
801707	Barasat (M)	WARD No.-0014	EB No.-013000	519	65	5
801707	Barasat (M)	WARD No.-0014	EB No.-013100	393	74	5
801707	Barasat (M)	WARD No.-0014	EB No.-0132 SUB-EB No.01	649	29	2
801707	Barasat (M)	WARD No.-0014	EB No.-0132 SUB-EB No.02	364	69	3
801707	Barasat (M)	WARD No.-0014	EB No.-013300	640	40	5
801707	Barasat (M)	WARD No.-0014	EB No.-013400	558	20	-

APPENDIX TO DISTRICT PRIMARY CENSUS ABSTRACT
TOTAL, SCHEDULED CASTES AND SCHEDULED TRIBES POPULATION - URBAN BLOCK WISE

Location Code	Name of Town	Name of Ward	Boundaries of Urban Block / EB Number	Total Population	Scheduled Castes Population	Scheduled Tribes Population
1	2	3	4	5	6	7
801707	Barasat (M)	WARD No.-0014	EB No.-013500	73	11	1
801707	Barasat (M)	WARD No.-0014	EB No.-054300	361	52	4
801707	Barasat (M)	WARD No.-0015	EB No.-026500	737	125	-
801707	Barasat (M)	WARD No.-0015	EB No.-026600	351	61	-
801707	Barasat (M)	WARD No.-0015	EB No.-026700	509	74	-
801707	Barasat (M)	WARD No.-0015	EB No.-026800	553	92	6
801707	Barasat (M)	WARD No.-0015	EB No.-026900	568	31	1
801707	Barasat (M)	WARD No.-0015	EB No.-027000	450	137	3
801707	Barasat (M)	WARD No.-0015	EB No.-027100	504	73	-
801707	Barasat (M)	WARD No.-0015	EB No.-027200	563	241	1
801707	Barasat (M)	WARD No.-0015	EB No.-027300	619	304	-
801707	Barasat (M)	WARD No.-0015	EB No.-027400	638	333	5
801707	Barasat (M)	WARD No.-0015	EB No.-027500	757	448	16
801707	Barasat (M)	WARD No.-0015	EB No.-027600	503	178	-
801707	Barasat (M)	WARD No.-0015	EB No.-027700	648	300	2
801707	Barasat (M)	WARD No.-0015	EB No.-027800	523	226	4
801707	Barasat (M)	WARD No.-0015	EB No.-027900	321	7	1
801707	Barasat (M)	WARD No.-0015	EB No.-054900	603	93	1
801707	Barasat (M)	WARD No.-0015	EB No.-055000	678	452	-
801707	Barasat (M)	WARD No.-0015	EB No.-055100	279	125	3
801707	Barasat (M)	WARD No.-0015	EB No.-055200	333	96	-
801707	Barasat (M)	WARD No.-0015	EB No.-055300	539	197	1
801707	Barasat (M)	WARD No.-0015	EB No.-055400	596	179	13
801707	Barasat (M)	WARD No.-0016	EB No.-025400	553	71	3
801707	Barasat (M)	WARD No.-0016	EB No.-025500	487	130	9
801707	Barasat (M)	WARD No.-0016	EB No.-025600	430	31	-
801707	Barasat (M)	WARD No.-0016	EB No.-025700	527	126	1
801707	Barasat (M)	WARD No.-0016	EB No.-025800	516	55	-
801707	Barasat (M)	WARD No.-0016	EB No.-025900	374	30	-
801707	Barasat (M)	WARD No.-0016	EB No.-026000	459	25	-
801707	Barasat (M)	WARD No.-0016	EB No.-026100	78	63	1
801707	Barasat (M)	WARD No.-0016	EB No.-026200	90	81	1
801707	Barasat (M)	WARD No.-0016	EB No.-026300	154	21	-
801707	Barasat (M)	WARD No.-0016	EB No.-026400	376	10	3
801707	Barasat (M)	WARD No.-0016	EB No.-054700	460	82	2
801707	Barasat (M)	WARD No.-0016	EB No.-054800	219	-	4
801707	Barasat (M)	WARD No.-0017	EB No.-028000	543	98	-
801707	Barasat (M)	WARD No.-0017	EB No.-028100	641	217	11
801707	Barasat (M)	WARD No.-0017	EB No.-028200	569	156	-
801707	Barasat (M)	WARD No.-0017	EB No.-028300	664	30	-
801707	Barasat (M)	WARD No.-0017	EB No.-028400	204	4	-
801707	Barasat (M)	WARD No.-0017	EB No.-028500	607	253	-
801707	Barasat (M)	WARD No.-0017	EB No.-028600	452	14	-
801707	Barasat (M)	WARD No.-0017	EB No.-0286 SUB-EB No.01	443	27	-

APPENDIX TO DISTRICT PRIMARY CENSUS ABSTRACT
TOTAL, SCHEDULED CASTES AND SCHEDULED TRIBES POPULATION - URBAN BLOCK WISE

Location Code	Name of Town	Name of Ward	Boundaries of Urban Block / EB Number	Total Population	Scheduled Castes Population	Scheduled Tribes Population
1	2	3	4	5	6	7
801707	Barasat (M)	WARD No.-0017	EB No.-028700	700	462	7
801707	Barasat (M)	WARD No.-0017	EB No.-028800	573	96	5
801707	Barasat (M)	WARD No.-0017	EB No.-028900	642	-	-
801707	Barasat (M)	WARD No.-0017	EB No.-029000	669	-	-
801707	Barasat (M)	WARD No.-0017	EB No.-029100	440	6	-
801707	Barasat (M)	WARD No.-0017	EB No.-029200	250	15	-
801707	Barasat (M)	WARD No.-0017	EB No.-029300	453	5	-
801707	Barasat (M)	WARD No.-0017	EB No.-029400	600	4	-
801707	Barasat (M)	WARD No.-0017	EB No.-029500	657	27	5
801707	Barasat (M)	WARD No.-0017	EB No.-029600	569	30	-
801707	Barasat (M)	WARD No.-0017	EB No.-029700	723	1	-
801707	Barasat (M)	WARD No.-0017	EB No.-029800	741	9	-
801707	Barasat (M)	WARD No.-0018	EB No.-029900	629	-	-
801707	Barasat (M)	WARD No.-0018	EB No.-030000	356	268	10
801707	Barasat (M)	WARD No.-0018	EB No.-030100	568	-	-
801707	Barasat (M)	WARD No.-0018	EB No.-030200	685	-	-
801707	Barasat (M)	WARD No.-0018	EB No.-030300	616	-	-
801707	Barasat (M)	WARD No.-0018	EB No.-030400	382	-	-
801707	Barasat (M)	WARD No.-0018	EB No.-030500	773	-	1
801707	Barasat (M)	WARD No.-0018	EB No.-030600	678	-	-
801707	Barasat (M)	WARD No.-0018	EB No.-030700	567	-	-
801707	Barasat (M)	WARD No.-0018	EB No.-030800	576	-	-
801707	Barasat (M)	WARD No.-0018	EB No.-030900	527	-	-
801707	Barasat (M)	WARD No.-0018	EB No.-031000	500	34	17
801707	Barasat (M)	WARD No.-0018	EB No.-031100	478	20	8
801707	Barasat (M)	WARD No.-0018	EB No.-031200	652	-	-
801707	Barasat (M)	WARD No.-0018	EB No.-055500	446	-	-
801707	Barasat (M)	WARD No.-0019	EB No.-031300	471	-	-
801707	Barasat (M)	WARD No.-0019	EB No.-031400	100	-	-
801707	Barasat (M)	WARD No.-0019	EB No.-031500	568	5	5
801707	Barasat (M)	WARD No.-0019	EB No.-031600	370	13	-
801707	Barasat (M)	WARD No.-0019	EB No.-031700	412	14	51
801707	Barasat (M)	WARD No.-0019	EB No.-031800	560	21	1
801707	Barasat (M)	WARD No.-0019	EB No.-031900	90	-	-
801707	Barasat (M)	WARD No.-0019	EB No.-032000	168	-	-
801707	Barasat (M)	WARD No.-0019	EB No.-032100	389	1	-
801707	Barasat (M)	WARD No.-0019	EB No.-032200	592	3	-
801707	Barasat (M)	WARD No.-0019	EB No.-032300	476	21	18
801707	Barasat (M)	WARD No.-0019	EB No.-032400	744	57	1
801707	Barasat (M)	WARD No.-0019	EB No.-032500	233	18	-
801707	Barasat (M)	WARD No.-0019	EB No.-032600	782	605	-
801707	Barasat (M)	WARD No.-0019	EB No.-055600	498	-	-
801707	Barasat (M)	WARD No.-0020	EB No.-049900	272	6	1
801707	Barasat (M)	WARD No.-0020	EB No.-050000	82	50	3

APPENDIX TO DISTRICT PRIMARY CENSUS ABSTRACT
TOTAL, SCHEDULED CASTES AND SCHEDULED TRIBES POPULATION - URBAN BLOCK WISE

Location Code	Name of Town	Name of Ward	Boundaries of Urban Block / EB Number	Total Population	Scheduled Castes Population	Scheduled Tribes Population
1	2	3	4	5	6	7
801707	Barasat (M)	WARD No.-0020	EB No.-0501 SUB-EB No.01	369	4	29
801707	Barasat (M)	WARD No.-0020	EB No.-0501 SUB-EB No.02	558	148	1
801707	Barasat (M)	WARD No.-0020	EB No.-050200	592	295	4
801707	Barasat (M)	WARD No.-0020	EB No.-050300	44	-	-
801707	Barasat (M)	WARD No.-0020	EB No.-050400	570	-	-
801707	Barasat (M)	WARD No.-0020	EB No.-050500	258	51	-
801707	Barasat (M)	WARD No.-0020	EB No.-050600	418	27	-
801707	Barasat (M)	WARD No.-0020	EB No.-050700	583	79	10
801707	Barasat (M)	WARD No.-0020	EB No.-050800	500	62	-
801707	Barasat (M)	WARD No.-0020	EB No.-050900	390	29	-
801707	Barasat (M)	WARD No.-0020	EB No.-051000	111	61	1
801707	Barasat (M)	WARD No.-0020	EB No.-051100	218	4	-
801707	Barasat (M)	WARD No.-0021	EB No.-051300	350	10	5
801707	Barasat (M)	WARD No.-0021	EB No.-051400	256	3	-
801707	Barasat (M)	WARD No.-0021	EB No.-051500	80	69	11
801707	Barasat (M)	WARD No.-0021	EB No.-051600	277	16	5
801707	Barasat (M)	WARD No.-0021	EB No.-051700	113	90	3
801707	Barasat (M)	WARD No.-0021	EB No.-051800	362	14	-
801707	Barasat (M)	WARD No.-0021	EB No.-051900	369	-	-
801707	Barasat (M)	WARD No.-0021	EB No.-052000	327	25	3
801707	Barasat (M)	WARD No.-0021	EB No.-052100	99	79	-
801707	Barasat (M)	WARD No.-0021	EB No.-052200	536	5	13
801707	Barasat (M)	WARD No.-0021	EB No.-052300	292	16	6
801707	Barasat (M)	WARD No.-0021	EB No.-052400	635	130	4
801707	Barasat (M)	WARD No.-0021	EB No.-052500	301	170	-
801707	Barasat (M)	WARD No.-0021	EB No.-052600	209	-	-
801707	Barasat (M)	WARD No.-0021	EB No.-052700	133	18	-
801707	Barasat (M)	WARD No.-0021	EB No.-052800	400	372	11
801707	Barasat (M)	WARD No.-0021	EB No.-052900	468	293	10
801707	Barasat (M)	WARD No.-0021	EB No.-053000	517	-	-
801707	Barasat (M)	WARD No.-0021	EB No.-053100	578	-	-
801707	Barasat (M)	WARD No.-0021	EB No.-056100	781	22	69
801707	Barasat (M)	WARD No.-0021	EB No.-056200	346	-	-
801707	Barasat (M)	WARD No.-0022	EB No.-048300	650	18	-
801707	Barasat (M)	WARD No.-0022	EB No.-048400	642	77	14
801707	Barasat (M)	WARD No.-0022	EB No.-048500	523	64	15
801707	Barasat (M)	WARD No.-0022	EB No.-048600	766	77	20
801707	Barasat (M)	WARD No.-0022	EB No.-0487 SUB-EB No.01	422	150	16
801707	Barasat (M)	WARD No.-0022	EB No.-0487 SUB-EB No.02	371	3	-
801707	Barasat (M)	WARD No.-0022	EB No.-0488 SUB-EB No.01	563	34	1
801707	Barasat (M)	WARD No.-0022	EB No.-0488 SUB-EB No.02	309	25	-
801707	Barasat (M)	WARD No.-0022	EB No.-048900	484	20	1
801707	Barasat (M)	WARD No.-0022	EB No.-049000	445	178	6
801707	Barasat (M)	WARD No.-0022	EB No.-0491 SUB-EB No.01	498	18	2

APPENDIX TO DISTRICT PRIMARY CENSUS ABSTRACT
TOTAL, SCHEDULED CASTES AND SCHEDULED TRIBES POPULATION - URBAN BLOCK WISE

Location Code	Name of Town	Name of Ward	Boundaries of Urban Block / EB Number	Total Population	Scheduled Castes Population	Scheduled Tribes Population
1	2	3	4	5	6	7
801707	Barasat (M)	WARD No.-0022	EB No.-0491 SUB-EB No.02	449	70	3
801707	Barasat (M)	WARD No.-0022	EB No.-049200	287	2	60
801707	Barasat (M)	WARD No.-0022	EB No.-049300	113	7	-
801707	Barasat (M)	WARD No.-0022	EB No.-049400	246	56	-
801707	Barasat (M)	WARD No.-0022	EB No.-049500	538	104	16
801707	Barasat (M)	WARD No.-0022	EB No.-049600	223	7	1
801707	Barasat (M)	WARD No.-0022	EB No.-049700	373	57	-
801707	Barasat (M)	WARD No.-0022	EB No.-049800	48	4	-
801707	Barasat (M)	WARD No.-0022	EB No.-051200	378	20	-
801707	Barasat (M)	WARD No.-0023	EB No.-032700	524	40	1
801707	Barasat (M)	WARD No.-0023	EB No.-032800	417	34	4
801707	Barasat (M)	WARD No.-0023	EB No.-032900	457	93	27
801707	Barasat (M)	WARD No.-0023	EB No.-033000	384	34	2
801707	Barasat (M)	WARD No.-0023	EB No.-033100	435	62	-
801707	Barasat (M)	WARD No.-0023	EB No.-033200	641	141	-
801707	Barasat (M)	WARD No.-0023	EB No.-033300	475	81	-
801707	Barasat (M)	WARD No.-0023	EB No.-033400	464	15	-
801707	Barasat (M)	WARD No.-0023	EB No.-033500	523	23	2
801707	Barasat (M)	WARD No.-0023	EB No.-033600	682	61	-
801707	Barasat (M)	WARD No.-0023	EB No.-033700	509	54	-
801707	Barasat (M)	WARD No.-0023	EB No.-033800	454	37	20
801707	Barasat (M)	WARD No.-0023	EB No.-033900	489	103	-
801707	Barasat (M)	WARD No.-0023	EB No.-034000	539	148	15
801707	Barasat (M)	WARD No.-0023	EB No.-034100	435	168	5
801707	Barasat (M)	WARD No.-0023	EB No.-034200	373	153	3
801707	Barasat (M)	WARD No.-0023	EB No.-034300	520	26	3
801707	Barasat (M)	WARD No.-0023	EB No.-0344 SUB-EB No.01	458	-	-
801707	Barasat (M)	WARD No.-0023	EB No.-0344 SUB-EB No.02	392	69	9
801707	Barasat (M)	WARD No.-0023	EB No.-055700	676	55	14
801707	Barasat (M)	WARD No.-0024	EB No.-034500	211	4	-
801707	Barasat (M)	WARD No.-0024	EB No.-034600	553	15	1
801707	Barasat (M)	WARD No.-0024	EB No.-034700	508	27	3
801707	Barasat (M)	WARD No.-0024	EB No.-034800	408	35	-
801707	Barasat (M)	WARD No.-0024	EB No.-034900	447	9	-
801707	Barasat (M)	WARD No.-0024	EB No.-035000	480	37	9
801707	Barasat (M)	WARD No.-0024	EB No.-035100	616	60	-
801707	Barasat (M)	WARD No.-0024	EB No.-035200	456	6	-
801707	Barasat (M)	WARD No.-0024	EB No.-035300	640	19	-
801707	Barasat (M)	WARD No.-0024	EB No.-035400	554	40	1
801707	Barasat (M)	WARD No.-0024	EB No.-035500	605	5	-
801707	Barasat (M)	WARD No.-0024	EB No.-035600	388	39	4
801707	Barasat (M)	WARD No.-0024	EB No.-035700	657	33	-
801707	Barasat (M)	WARD No.-0024	EB No.-0358 SUB-EB No.01	506	39	-
801707	Barasat (M)	WARD No.-0024	EB No.-0358 SUB-EB No.02	358	-	6

APPENDIX TO DISTRICT PRIMARY CENSUS ABSTRACT
TOTAL, SCHEDULED CASTES AND SCHEDULED TRIBES POPULATION - URBAN BLOCK WISE

Location Code	Name of Town	Name of Ward	Boundaries of Urban Block / EB Number	Total Population	Scheduled Castes Population	Scheduled Tribes Population
1	2	3	4	5	6	7
801707	Barasat (M)	WARD No.-0024	EB No.-035900	402	32	-
801707	Barasat (M)	WARD No.-0024	EB No.-0360 SUB-EB No.01	488	72	-
801707	Barasat (M)	WARD No.-0024	EB No.-0360 SUB-EB No.02	419	31	-
801707	Barasat (M)	WARD No.-0024	EB No.-036100	745	65	1
801707	Barasat (M)	WARD No.-0024	EB No.-036200	396	95	3
801707	Barasat (M)	WARD No.-0025	EB No.-024300	672	50	7
801707	Barasat (M)	WARD No.-0025	EB No.-024400	320	3	-
801707	Barasat (M)	WARD No.-0025	EB No.-024500	355	2	-
801707	Barasat (M)	WARD No.-0025	EB No.-024600	340	6	6
801707	Barasat (M)	WARD No.-0025	EB No.-024700	68	-	61
801707	Barasat (M)	WARD No.-0025	EB No.-024800	567	11	-
801707	Barasat (M)	WARD No.-0025	EB No.-024900	358	11	5
801707	Barasat (M)	WARD No.-0025	EB No.-025000	305	19	-
801707	Barasat (M)	WARD No.-0025	EB No.-025100	530	1	-
801707	Barasat (M)	WARD No.-0025	EB No.-0252 SUB-EB No.01	416	28	2
801707	Barasat (M)	WARD No.-0025	EB No.-0252 SUB-EB No.02	537	25	-
801707	Barasat (M)	WARD No.-0025	EB No.-025300	578	15	-
801707	Barasat (M)	WARD No.-0026	EB No.-037800	361	193	-
801707	Barasat (M)	WARD No.-0026	EB No.-037900	534	76	1
801707	Barasat (M)	WARD No.-0026	EB No.-038000	564	72	6
801707	Barasat (M)	WARD No.-0026	EB No.-038100	635	14	10
801707	Barasat (M)	WARD No.-0026	EB No.-038200	554	28	4
801707	Barasat (M)	WARD No.-0026	EB No.-038300	661	83	11
801707	Barasat (M)	WARD No.-0026	EB No.-038400	363	14	338
801707	Barasat (M)	WARD No.-0026	EB No.-038500	576	25	-
801707	Barasat (M)	WARD No.-0026	EB No.-038600	552	444	27
801707	Barasat (M)	WARD No.-0026	EB No.-038700	563	468	32
801707	Barasat (M)	WARD No.-0026	EB No.-038800	494	129	252
801707	Barasat (M)	WARD No.-0026	EB No.-038900	520	71	-
801707	Barasat (M)	WARD No.-0026	EB No.-039000	478	149	25
801707	Barasat (M)	WARD No.-0026	EB No.-039100	590	1	2
801707	Barasat (M)	WARD No.-0027	EB No.-036300	416	-	-
801707	Barasat (M)	WARD No.-0027	EB No.-036400	252	44	-
801707	Barasat (M)	WARD No.-0027	EB No.-036500	441	34	12
801707	Barasat (M)	WARD No.-0027	EB No.-036600	415	-	-
801707	Barasat (M)	WARD No.-0027	EB No.-036700	533	31	1
801707	Barasat (M)	WARD No.-0027	EB No.-036800	603	49	-
801707	Barasat (M)	WARD No.-0027	EB No.-036900	517	91	1
801707	Barasat (M)	WARD No.-0027	EB No.-037000	137	103	-
801707	Barasat (M)	WARD No.-0027	EB No.-037100	537	33	-
801707	Barasat (M)	WARD No.-0027	EB No.-037200	687	38	-
801707	Barasat (M)	WARD No.-0027	EB No.-037300	92	-	-
801707	Barasat (M)	WARD No.-0027	EB No.-037400	470	-	-
801707	Barasat (M)	WARD No.-0027	EB No.-037500	562	51	-

APPENDIX TO DISTRICT PRIMARY CENSUS ABSTRACT
TOTAL, SCHEDULED CASTES AND SCHEDULED TRIBES POPULATION - URBAN BLOCK WISE

Location Code	Name of Town	Name of Ward	Boundaries of Urban Block / EB Number	Total Population	Scheduled Castes Population	Scheduled Tribes Population
1	2	3	4	5	6	7
801707	Barasat (M)	WARD No.-0027	EB No.-037600	608	-	-
801707	Barasat (M)	WARD No.-0027	EB No.-037700	317	23	2
801707	Barasat (M)	WARD No.-0028	EB No.-0452 SUB-EB No.01	505	22	-
801707	Barasat (M)	WARD No.-0028	EB No.-0452 SUB-EB No.02	348	35	1
801707	Barasat (M)	WARD No.-0028	EB No.-045300	578	64	-
801707	Barasat (M)	WARD No.-0028	EB No.-045400	593	45	1
801707	Barasat (M)	WARD No.-0028	EB No.-045500	483	51	-
801707	Barasat (M)	WARD No.-0028	EB No.-045600	448	154	11
801707	Barasat (M)	WARD No.-0028	EB No.-045700	817	108	1
801707	Barasat (M)	WARD No.-0028	EB No.-045800	377	27	-
801707	Barasat (M)	WARD No.-0028	EB No.-045900	367	77	-
801707	Barasat (M)	WARD No.-0028	EB No.-046000	390	11	-
801707	Barasat (M)	WARD No.-0028	EB No.-046100	414	156	1
801707	Barasat (M)	WARD No.-0028	EB No.-046200	572	48	13
801707	Barasat (M)	WARD No.-0028	EB No.-046300	441	215	7
801707	Barasat (M)	WARD No.-0028	EB No.-046400	291	26	-
801707	Barasat (M)	WARD No.-0028	EB No.-046500	384	115	-
801707	Barasat (M)	WARD No.-0028	EB No.-046600	774	177	5
801707	Barasat (M)	WARD No.-0028	EB No.-056300	506	29	4
801707	Barasat (M)	WARD No.-0029	EB No.-046700	375	41	-
801707	Barasat (M)	WARD No.-0029	EB No.-046800	495	203	-
801707	Barasat (M)	WARD No.-0029	EB No.-046900	756	30	-
801707	Barasat (M)	WARD No.-0029	EB No.-047000	506	110	16
801707	Barasat (M)	WARD No.-0029	EB No.-047100	606	112	16
801707	Barasat (M)	WARD No.-0029	EB No.-047200	377	247	9
801707	Barasat (M)	WARD No.-0029	EB No.-047300	691	183	29
801707	Barasat (M)	WARD No.-0029	EB No.-047400	590	228	8
801707	Barasat (M)	WARD No.-0029	EB No.-047500	398	133	42
801707	Barasat (M)	WARD No.-0029	EB No.-047600	585	125	5
801707	Barasat (M)	WARD No.-0029	EB No.-047700	585	262	6
801707	Barasat (M)	WARD No.-0029	EB No.-047800	613	223	14
801707	Barasat (M)	WARD No.-0029	EB No.-047900	300	140	-
801707	Barasat (M)	WARD No.-0029	EB No.-048000	411	7	-
801707	Barasat (M)	WARD No.-0029	EB No.-048100	595	55	6
801707	Barasat (M)	WARD No.-0029	EB No.-0482 SUB-EB No.01	449	91	-
801707	Barasat (M)	WARD No.-0029	EB No.-0482 SUB-EB No.02	471	110	4
801707	Barasat (M)	WARD No.-0029	EB No.-0482 SUB-EB No.03	153	29	-
801707	Barasat (M)	WARD No.-0030	EB No.-043700	575	8	-
801707	Barasat (M)	WARD No.-0030	EB No.-043800	524	61	10
801707	Barasat (M)	WARD No.-0030	EB No.-043900	445	1	1
801707	Barasat (M)	WARD No.-0030	EB No.-044000	212	-	-
801707	Barasat (M)	WARD No.-0030	EB No.-044100	756	26	1
801707	Barasat (M)	WARD No.-0030	EB No.-044200	284	-	-
801707	Barasat (M)	WARD No.-0030	EB No.-0443 SUB-EB No.01	630	6	-

APPENDIX TO DISTRICT PRIMARY CENSUS ABSTRACT
TOTAL, SCHEDULED CASTES AND SCHEDULED TRIBES POPULATION - URBAN BLOCK WISE

Location Code	Name of Town	Name of Ward	Boundaries of Urban Block / EB Number	Total Population	Scheduled Castes Population	Scheduled Tribes Population
1	2	3	4	5	6	7
801707	Barasat (M)	WARD No.-0030	EB No.-0443 SUB-EB No.02	223	16	4
801707	Barasat (M)	WARD No.-0030	EB No.-044400	73	36	23
801707	Barasat (M)	WARD No.-0030	EB No.-044500	265	31	3
801707	Barasat (M)	WARD No.-0030	EB No.-044600	294	2	7
801707	Barasat (M)	WARD No.-0030	EB No.-044700	315	3	15
801707	Barasat (M)	WARD No.-0030	EB No.-044800	729	72	50
801707	Barasat (M)	WARD No.-0030	EB No.-044900	644	103	48
801707	Barasat (M)	WARD No.-0030	EB No.-045000	513	79	17
801707	Barasat (M)	WARD No.-0030	EB No.-045100	146	1	9
801707	Barasat (M)	WARD No.-0030	EB No.-055900	649	33	-
801707	Barasat (M)	WARD No.-0030	EB No.-056000	167	11	-
801707	Barasat (M)	WARD No.-0031	EB No.-041500	269	208	-
801707	Barasat (M)	WARD No.-0031	EB No.-041600	462	122	104
801707	Barasat (M)	WARD No.-0031	EB No.-041700	521	86	-
801707	Barasat (M)	WARD No.-0031	EB No.-041800	704	171	3
801707	Barasat (M)	WARD No.-0031	EB No.-041900	549	142	-
801707	Barasat (M)	WARD No.-0031	EB No.-042000	249	81	-
801707	Barasat (M)	WARD No.-0031	EB No.-042100	342	129	-
801707	Barasat (M)	WARD No.-0031	EB No.-042200	575	366	102
801707	Barasat (M)	WARD No.-0031	EB No.-042300	476	80	-
801707	Barasat (M)	WARD No.-0031	EB No.-042400	546	30	48
801707	Barasat (M)	WARD No.-0031	EB No.-042500	394	3	22
801707	Barasat (M)	WARD No.-0031	EB No.-042600	428	10	5
801707	Barasat (M)	WARD No.-0031	EB No.-042700	485	95	5
801707	Barasat (M)	WARD No.-0031	EB No.-042800	389	195	4
801707	Barasat (M)	WARD No.-0031	EB No.-042900	374	107	2
801707	Barasat (M)	WARD No.-0031	EB No.-043000	270	53	-
801707	Barasat (M)	WARD No.-0031	EB No.-043100	319	102	1
801707	Barasat (M)	WARD No.-0031	EB No.-043200	476	218	-
801707	Barasat (M)	WARD No.-0031	EB No.-0433 SUB-EB No.01	403	159	10
801707	Barasat (M)	WARD No.-0031	EB No.-0433 SUB-EB No.02	375	170	4
801707	Barasat (M)	WARD No.-0031	EB No.-043400	556	54	-
801707	Barasat (M)	WARD No.-0031	EB No.-043500	695	303	4
801707	Barasat (M)	WARD No.-0031	EB No.-043600	595	68	-
801707	Barasat (M)	WARD No.-0031	EB No.-055800	361	3	-
801707	Barasat (M)	WARD No.-0032	EB No.-039200	576	292	11
801707	Barasat (M)	WARD No.-0032	EB No.-039300	724	242	12
801707	Barasat (M)	WARD No.-0032	EB No.-039400	251	114	3
801707	Barasat (M)	WARD No.-0032	EB No.-039500	498	45	1
801707	Barasat (M)	WARD No.-0032	EB No.-039600	670	183	1
801707	Barasat (M)	WARD No.-0032	EB No.-039700	710	102	7
801707	Barasat (M)	WARD No.-0032	EB No.-039900	709	82	10
801707	Barasat (M)	WARD No.-0032	EB No.-040000	559	94	-
801707	Barasat (M)	WARD No.-0032	EB No.-040100	614	109	1

APPENDIX TO DISTRICT PRIMARY CENSUS ABSTRACT
TOTAL, SCHEDULED CASTES AND SCHEDULED TRIBES POPULATION - URBAN BLOCK WISE

Location Code	Name of Town	Name of Ward	Boundaries of Urban Block / EB Number	Total Population	Scheduled Castes Population	Scheduled Tribes Population
1	2	3	4	5	6	7
801707	Barasat (M)	WARD No.-0032	EB No.-040200	374	186	4
801707	Barasat (M)	WARD No.-0032	EB No.-0403 SUB-EB No.01	567	231	-
801707	Barasat (M)	WARD No.-0032	EB No.-0403 SUB-EB No.02	248	113	-
801707	Barasat (M)	WARD No.-0032	EB No.-040400	317	100	12
801707	Barasat (M)	WARD No.-0032	EB No.-040500	316	129	8
801707	Barasat (M)	WARD No.-0032	EB No.-040600	714	286	65
801707	Barasat (M)	WARD No.-0032	EB No.-040700	448	171	6
801707	Barasat (M)	WARD No.-0032	EB No.-040800	593	180	7
801707	Barasat (M)	WARD No.-0032	EB No.-040900	681	151	-
801707	Barasat (M)	WARD No.-0032	EB No.-0410 SUB-EB No.01	595	176	-
801707	Barasat (M)	WARD No.-0032	EB No.-0410 SUB-EB No.02	354	122	-
801707	Barasat (M)	WARD No.-0032	EB No.-041100	650	90	23
801707	Barasat (M)	WARD No.-0032	EB No.-041200	750	58	22
801707	Barasat (M)	WARD No.-0032	EB No.-0413 SUB-EB No.01	617	241	11
801707	Barasat (M)	WARD No.-0032	EB No.-041400	593	246	21
801708	Madhyamgram (M)	WARD No.-0001	EB No.-0001 SUB-EB No.01	667	224	2
801708	Madhyamgram (M)	WARD No.-0001	EB No.-0001 SUB-EB No.02	499	31	-
801708	Madhyamgram (M)	WARD No.-0001	EB No.-000200	627	92	20
801708	Madhyamgram (M)	WARD No.-0001	EB No.-000300	543	63	-
801708	Madhyamgram (M)	WARD No.-0001	EB No.-000400	508	69	-
801708	Madhyamgram (M)	WARD No.-0001	EB No.-000500	676	44	-
801708	Madhyamgram (M)	WARD No.-0001	EB No.-000600	378	58	159
801708	Madhyamgram (M)	WARD No.-0001	EB No.-000700	353	68	1
801708	Madhyamgram (M)	WARD No.-0001	EB No.-000800	828	157	5
801708	Madhyamgram (M)	WARD No.-0001	EB No.-0009 SUB-EB No.01	648	258	27
801708	Madhyamgram (M)	WARD No.-0001	EB No.-0009 SUB-EB No.02	445	111	4
801708	Madhyamgram (M)	WARD No.-0001	EB No.-001000	823	258	6
801708	Madhyamgram (M)	WARD No.-0001	EB No.-001100	711	185	14
801708	Madhyamgram (M)	WARD No.-0001	EB No.-001200	537	161	23
801708	Madhyamgram (M)	WARD No.-0001	EB No.-027400	347	80	6
801708	Madhyamgram (M)	WARD No.-0002	EB No.-0013 SUB-EB No.01	563	248	29
801708	Madhyamgram (M)	WARD No.-0002	EB No.-0013 SUB-EB No.02	449	70	10
801708	Madhyamgram (M)	WARD No.-0002	EB No.-0014 SUB-EB No.01	471	162	-
801708	Madhyamgram (M)	WARD No.-0002	EB No.-0014 SUB-EB No.02	489	87	-
801708	Madhyamgram (M)	WARD No.-0002	EB No.-0015 SUB-EB No.01	517	16	25
801708	Madhyamgram (M)	WARD No.-0002	EB No.-0015 SUB-EB No.02	418	102	-
801708	Madhyamgram (M)	WARD No.-0002	EB No.-001600	827	378	2
801708	Madhyamgram (M)	WARD No.-0002	EB No.-0017 SUB-EB No.01	546	324	6
801708	Madhyamgram (M)	WARD No.-0002	EB No.-0017 SUB-EB No.02	363	183	12
801708	Madhyamgram (M)	WARD No.-0002	EB No.-001800	436	273	2
801708	Madhyamgram (M)	WARD No.-0002	EB No.-001900	798	-	46
801708	Madhyamgram (M)	WARD No.-0002	EB No.-0020 SUB-EB No.01	459	11	6
801708	Madhyamgram (M)	WARD No.-0002	EB No.-0020 SUB-EB No.02	485	88	8
801708	Madhyamgram (M)	WARD No.-0002	EB No.-002100	623	203	-

APPENDIX TO DISTRICT PRIMARY CENSUS ABSTRACT
TOTAL, SCHEDULED CASTES AND SCHEDULED TRIBES POPULATION - URBAN BLOCK WISE

Location Code	Name of Town	Name of Ward	Boundaries of Urban Block / EB Number	Total Population	Scheduled Castes Population	Scheduled Tribes Population
1	2	3	4	5	6	7
801708	Madhyamgram (M)	WARD No.-0002	EB No.-002200	434	364	-
801708	Madhyamgram (M)	WARD No.-0002	EB No.-002300	603	414	-
801708	Madhyamgram (M)	WARD No.-0002	EB No.-027700	662	317	-
801708	Madhyamgram (M)	WARD No.-0003	EB No.-002400	739	437	-
801708	Madhyamgram (M)	WARD No.-0003	EB No.-002500	495	187	1
801708	Madhyamgram (M)	WARD No.-0003	EB No.-0026 SUB-EB No.01	591	421	3
801708	Madhyamgram (M)	WARD No.-0003	EB No.-0026 SUB-EB No.02	424	189	-
801708	Madhyamgram (M)	WARD No.-0003	EB No.-0027 SUB-EB No.01	460	121	11
801708	Madhyamgram (M)	WARD No.-0003	EB No.-0027 SUB-EB No.02	479	213	10
801708	Madhyamgram (M)	WARD No.-0003	EB No.-0028 SUB-EB No.01	474	114	2
801708	Madhyamgram (M)	WARD No.-0003	EB No.-0028 SUB-EB No.02	411	56	-
801708	Madhyamgram (M)	WARD No.-0003	EB No.-002900	532	94	1
801708	Madhyamgram (M)	WARD No.-0003	EB No.-003000	722	239	-
801708	Madhyamgram (M)	WARD No.-0003	EB No.-003100	709	263	2
801708	Madhyamgram (M)	WARD No.-0003	EB No.-003200	605	126	5
801708	Madhyamgram (M)	WARD No.-0003	EB No.-003300	600	99	3
801708	Madhyamgram (M)	WARD No.-0003	EB No.-003400	718	119	-
801708	Madhyamgram (M)	WARD No.-0003	EB No.-003500	594	37	-
801708	Madhyamgram (M)	WARD No.-0003	EB No.-003600	530	190	-
801708	Madhyamgram (M)	WARD No.-0003	EB No.-0037 SUB-EB No.01	428	135	-
801708	Madhyamgram (M)	WARD No.-0003	EB No.-0037 SUB-EB No.02	388	140	4
801708	Madhyamgram (M)	WARD No.-0003	EB No.-003800	639	53	56
801708	Madhyamgram (M)	WARD No.-0003	EB No.-003900	648	29	7
801708	Madhyamgram (M)	WARD No.-0004	EB No.-0040 SUB-EB No.01	509	118	-
801708	Madhyamgram (M)	WARD No.-0004	EB No.-0040 SUB-EB No.02	431	7	1
801708	Madhyamgram (M)	WARD No.-0004	EB No.-004100	506	47	-
801708	Madhyamgram (M)	WARD No.-0004	EB No.-004200	439	21	-
801708	Madhyamgram (M)	WARD No.-0004	EB No.-004300	692	15	-
801708	Madhyamgram (M)	WARD No.-0004	EB No.-004400	405	51	-
801708	Madhyamgram (M)	WARD No.-0004	EB No.-004500	294	17	-
801708	Madhyamgram (M)	WARD No.-0004	EB No.-0046 SUB-EB No.01	382	-	-
801708	Madhyamgram (M)	WARD No.-0004	EB No.-0046 SUB-EB No.02	414	8	-
801708	Madhyamgram (M)	WARD No.-0004	EB No.-004700	440	35	-
801708	Madhyamgram (M)	WARD No.-0004	EB No.-004800	759	86	2
801708	Madhyamgram (M)	WARD No.-0004	EB No.-0049 SUB-EB No.01	395	56	2
801708	Madhyamgram (M)	WARD No.-0004	EB No.-0049 SUB-EB No.02	434	32	-
801708	Madhyamgram (M)	WARD No.-0004	EB No.-005000	666	-	-
801708	Madhyamgram (M)	WARD No.-0005	EB No.-005100	783	33	-
801708	Madhyamgram (M)	WARD No.-0005	EB No.-005200	497	54	-
801708	Madhyamgram (M)	WARD No.-0005	EB No.-0053 SUB-EB No.01	507	22	-
801708	Madhyamgram (M)	WARD No.-0005	EB No.-0053 SUB-EB No.02	437	16	-
801708	Madhyamgram (M)	WARD No.-0005	EB No.-005400	854	-	-
801708	Madhyamgram (M)	WARD No.-0005	EB No.-005500	669	28	-
801708	Madhyamgram (M)	WARD No.-0005	EB No.-005600	643	50	-

APPENDIX TO DISTRICT PRIMARY CENSUS ABSTRACT
TOTAL, SCHEDULED CASTES AND SCHEDULED TRIBES POPULATION - URBAN BLOCK WISE

Location Code	Name of Town	Name of Ward	Boundaries of Urban Block / EB Number	Total Population	Scheduled Castes Population	Scheduled Tribes Population
1	2	3	4	5	6	7
801708	Madhyamgram (M)	WARD No.-0005	EB No.-005700	681	-	-
801708	Madhyamgram (M)	WARD No.-0005	EB No.-005800	723	-	4
801708	Madhyamgram (M)	WARD No.-0005	EB No.-005900	362	10	-
801708	Madhyamgram (M)	WARD No.-0006	EB No.-0060 SUB-EB No.01	452	218	1
801708	Madhyamgram (M)	WARD No.-0006	EB No.-0060 SUB-EB No.02	546	319	2
801708	Madhyamgram (M)	WARD No.-0006	EB No.-006100	735	117	57
801708	Madhyamgram (M)	WARD No.-0006	EB No.-006200	557	109	58
801708	Madhyamgram (M)	WARD No.-0006	EB No.-006300	606	442	10
801708	Madhyamgram (M)	WARD No.-0006	EB No.-006400	561	-	-
801708	Madhyamgram (M)	WARD No.-0006	EB No.-006500	637	44	9
801708	Madhyamgram (M)	WARD No.-0006	EB No.-006600	778	224	39
801708	Madhyamgram (M)	WARD No.-0006	EB No.-006700	727	56	-
801708	Madhyamgram (M)	WARD No.-0006	EB No.-006800	617	-	4
801708	Madhyamgram (M)	WARD No.-0006	EB No.-006900	506	33	2
801708	Madhyamgram (M)	WARD No.-0006	EB No.-007000	521	67	6
801708	Madhyamgram (M)	WARD No.-0006	EB No.-007100	669	77	8
801708	Madhyamgram (M)	WARD No.-0006	EB No.-007200	397	67	-
801708	Madhyamgram (M)	WARD No.-0007	EB No.-007300	688	469	12
801708	Madhyamgram (M)	WARD No.-0007	EB No.-007400	567	204	6
801708	Madhyamgram (M)	WARD No.-0007	EB No.-007500	309	22	2
801708	Madhyamgram (M)	WARD No.-0007	EB No.-007600	434	26	-
801708	Madhyamgram (M)	WARD No.-0007	EB No.-0077 SUB-EB No.01	486	31	-
801708	Madhyamgram (M)	WARD No.-0007	EB No.-0077 SUB-EB No.02	343	11	-
801708	Madhyamgram (M)	WARD No.-0007	EB No.-007800	575	34	-
801708	Madhyamgram (M)	WARD No.-0007	EB No.-0079 SUB-EB No.01	465	19	-
801708	Madhyamgram (M)	WARD No.-0007	EB No.-0079 SUB-EB No.02	413	55	-
801708	Madhyamgram (M)	WARD No.-0007	EB No.-0080 SUB-EB No.01	343	71	-
801708	Madhyamgram (M)	WARD No.-0007	EB No.-0080 SUB-EB No.02	437	59	-
801708	Madhyamgram (M)	WARD No.-0007	EB No.-008100	379	26	1
801708	Madhyamgram (M)	WARD No.-0007	EB No.-008200	395	-	-
801708	Madhyamgram (M)	WARD No.-0007	EB No.-008300	660	4	-
801708	Madhyamgram (M)	WARD No.-0008	EB No.-008400	627	-	-
801708	Madhyamgram (M)	WARD No.-0008	EB No.-008500	809	35	1
801708	Madhyamgram (M)	WARD No.-0008	EB No.-008600	529	-	-
801708	Madhyamgram (M)	WARD No.-0008	EB No.-008700	600	-	-
801708	Madhyamgram (M)	WARD No.-0008	EB No.-008800	782	27	2
801708	Madhyamgram (M)	WARD No.-0008	EB No.-0089 SUB-EB No.01	413	34	-
801708	Madhyamgram (M)	WARD No.-0008	EB No.-0089 SUB-EB No.02	444	9	-
801708	Madhyamgram (M)	WARD No.-0008	EB No.-0090 SUB-EB No.01	519	30	1
801708	Madhyamgram (M)	WARD No.-0008	EB No.-0090 SUB-EB No.02	460	60	1
801708	Madhyamgram (M)	WARD No.-0008	EB No.-0091 SUB-EB No.01	391	13	1
801708	Madhyamgram (M)	WARD No.-0008	EB No.-0091 SUB-EB No.02	465	15	-
801708	Madhyamgram (M)	WARD No.-0009	EB No.-0092 SUB-EB No.01	472	313	3
801708	Madhyamgram (M)	WARD No.-0009	EB No.-0092 SUB-EB No.02	446	40	1

APPENDIX TO DISTRICT PRIMARY CENSUS ABSTRACT
TOTAL, SCHEDULED CASTES AND SCHEDULED TRIBES POPULATION - URBAN BLOCK WISE

Location Code	Name of Town	Name of Ward	Boundaries of Urban Block / EB Number	Total Population	Scheduled Castes Population	Scheduled Tribes Population
1	2	3	4	5	6	7
801708	Madhyamgram (M)	WARD No.-0009	EB No.-0093 SUB-EB No.01	447	2	-
801708	Madhyamgram (M)	WARD No.-0009	EB No.-0093 SUB-EB No.02	427	32	5
801708	Madhyamgram (M)	WARD No.-0009	EB No.-0094 SUB-EB No.01	418	38	-
801708	Madhyamgram (M)	WARD No.-0009	EB No.-0094 SUB-EB No.02	457	56	-
801708	Madhyamgram (M)	WARD No.-0009	EB No.-009500	763	-	-
801708	Madhyamgram (M)	WARD No.-0009	EB No.-009600	667	24	-
801708	Madhyamgram (M)	WARD No.-0009	EB No.-009700	629	26	21
801708	Madhyamgram (M)	WARD No.-0009	EB No.-009800	563	68	48
801708	Madhyamgram (M)	WARD No.-0009	EB No.-009900	478	29	-
801708	Madhyamgram (M)	WARD No.-0009	EB No.-010000	552	86	-
801708	Madhyamgram (M)	WARD No.-0009	EB No.-010100	578	27	-
801708	Madhyamgram (M)	WARD No.-0009	EB No.-010200	622	58	12
801708	Madhyamgram (M)	WARD No.-0009	EB No.-027100	407	19	5
801708	Madhyamgram (M)	WARD No.-0010	EB No.-0103 SUB-EB No.01	463	7	9
801708	Madhyamgram (M)	WARD No.-0010	EB No.-0103 SUB-EB No.02	501	21	1
801708	Madhyamgram (M)	WARD No.-0010	EB No.-0104 SUB-EB No.01	441	-	7
801708	Madhyamgram (M)	WARD No.-0010	EB No.-0104 SUB-EB No.02	446	6	28
801708	Madhyamgram (M)	WARD No.-0010	EB No.-010500	721	9	14
801708	Madhyamgram (M)	WARD No.-0010	EB No.-0106 SUB-EB No.01	568	22	1
801708	Madhyamgram (M)	WARD No.-0010	EB No.-0106 SUB-EB No.02	602	14	10
801708	Madhyamgram (M)	WARD No.-0010	EB No.-010700	760	116	16
801708	Madhyamgram (M)	WARD No.-0010	EB No.-010800	736	201	62
801708	Madhyamgram (M)	WARD No.-0010	EB No.-0109 SUB-EB No.01	464	41	18
801708	Madhyamgram (M)	WARD No.-0010	EB No.-0109 SUB-EB No.02	506	30	42
801708	Madhyamgram (M)	WARD No.-0010	EB No.-011000	992	123	62
801708	Madhyamgram (M)	WARD No.-0010	EB No.-0111 SUB-EB No.01	444	-	10
801708	Madhyamgram (M)	WARD No.-0010	EB No.-0111 SUB-EB No.02	435	77	10
801708	Madhyamgram (M)	WARD No.-0010	EB No.-011200	778	4	45
801708	Madhyamgram (M)	WARD No.-0010	EB No.-027800	523	2	41
801708	Madhyamgram (M)	WARD No.-0011	EB No.-011300	823	67	3
801708	Madhyamgram (M)	WARD No.-0011	EB No.-011400	665	114	-
801708	Madhyamgram (M)	WARD No.-0011	EB No.-0115 SUB-EB No.01	488	92	20
801708	Madhyamgram (M)	WARD No.-0011	EB No.-0115 SUB-EB No.02	403	47	11
801708	Madhyamgram (M)	WARD No.-0011	EB No.-0116 SUB-EB No.01	514	50	-
801708	Madhyamgram (M)	WARD No.-0011	EB No.-0116 SUB-EB No.02	403	33	1
801708	Madhyamgram (M)	WARD No.-0011	EB No.-011700	945	94	7
801708	Madhyamgram (M)	WARD No.-0011	EB No.-0118 SUB-EB No.01	454	16	1
801708	Madhyamgram (M)	WARD No.-0011	EB No.-0118 SUB-EB No.02	567	40	-
801708	Madhyamgram (M)	WARD No.-0011	EB No.-0119 SUB-EB No.01	527	107	7
801708	Madhyamgram (M)	WARD No.-0011	EB No.-0119 SUB-EB No.02	560	150	16
801708	Madhyamgram (M)	WARD No.-0011	EB No.-0120 SUB-EB No.01	557	9	26
801708	Madhyamgram (M)	WARD No.-0011	EB No.-0120 SUB-EB No.02	458	92	5
801708	Madhyamgram (M)	WARD No.-0011	EB No.-0121 SUB-EB No.01	576	126	4
801708	Madhyamgram (M)	WARD No.-0011	EB No.-0121 SUB-EB No.02	413	81	-

APPENDIX TO DISTRICT PRIMARY CENSUS ABSTRACT
TOTAL, SCHEDULED CASTES AND SCHEDULED TRIBES POPULATION - URBAN BLOCK WISE

Location Code	Name of Town	Name of Ward	Boundaries of Urban Block / EB Number	Total Population	Scheduled Castes Population	Scheduled Tribes Population
1	2	3	4	5	6	7
801708	Madhyamgram (M)	WARD No.-0011	EB No.-012200	817	187	6
801708	Madhyamgram (M)	WARD No.-0011	EB No.-0123 SUB-EB No.01	465	62	13
801708	Madhyamgram (M)	WARD No.-0011	EB No.-0123 SUB-EB No.02	462	218	1
801708	Madhyamgram (M)	WARD No.-0011	EB No.-012400	733	19	-
801708	Madhyamgram (M)	WARD No.-0011	EB No.-012500	723	85	6
801708	Madhyamgram (M)	WARD No.-0011	EB No.-012600	495	23	6
801708	Madhyamgram (M)	WARD No.-0011	EB No.-0127 SUB-EB No.01	474	98	-
801708	Madhyamgram (M)	WARD No.-0011	EB No.-0127 SUB-EB No.02	448	123	15
801708	Madhyamgram (M)	WARD No.-0012	EB No.-0128 SUB-EB No.01	505	-	-
801708	Madhyamgram (M)	WARD No.-0012	EB No.-0128 SUB-EB No.02	384	-	-
801708	Madhyamgram (M)	WARD No.-0012	EB No.-0129 SUB-EB No.01	443	-	-
801708	Madhyamgram (M)	WARD No.-0012	EB No.-0129 SUB-EB No.02	365	1	-
801708	Madhyamgram (M)	WARD No.-0012	EB No.-013000	678	144	2
801708	Madhyamgram (M)	WARD No.-0012	EB No.-013100	714	63	1
801708	Madhyamgram (M)	WARD No.-0012	EB No.-013200	431	-	-
801708	Madhyamgram (M)	WARD No.-0012	EB No.-013300	262	106	4
801708	Madhyamgram (M)	WARD No.-0012	EB No.-0134 SUB-EB No.01	578	9	8
801708	Madhyamgram (M)	WARD No.-0012	EB No.-0134 SUB-EB No.02	597	-	3
801708	Madhyamgram (M)	WARD No.-0012	EB No.-013500	271	-	6
801708	Madhyamgram (M)	WARD No.-0012	EB No.-013600	267	7	-
801708	Madhyamgram (M)	WARD No.-0012	EB No.-013700	418	-	-
801708	Madhyamgram (M)	WARD No.-0012	EB No.-013800	692	8	-
801708	Madhyamgram (M)	WARD No.-0012	EB No.-013900	443	15	-
801708	Madhyamgram (M)	WARD No.-0012	EB No.-014000	364	94	10
801708	Madhyamgram (M)	WARD No.-0012	EB No.-027200	839	33	2
801708	Madhyamgram (M)	WARD No.-0012	EB No.-027600	531	8	2
801708	Madhyamgram (M)	WARD No.-0013	EB No.-0141 SUB-EB No.01	580	13	-
801708	Madhyamgram (M)	WARD No.-0013	EB No.-0141 SUB-EB No.02	700	9	-
801708	Madhyamgram (M)	WARD No.-0013	EB No.-0142 SUB-EB No.01	570	6	-
801708	Madhyamgram (M)	WARD No.-0013	EB No.-0142 SUB-EB No.02	534	-	-
801708	Madhyamgram (M)	WARD No.-0013	EB No.-014300	586	105	5
801708	Madhyamgram (M)	WARD No.-0013	EB No.-014400	732	73	-
801708	Madhyamgram (M)	WARD No.-0013	EB No.-0145 SUB-EB No.01	519	83	-
801708	Madhyamgram (M)	WARD No.-0013	EB No.-0145 SUB-EB No.02	431	56	-
801708	Madhyamgram (M)	WARD No.-0013	EB No.-0146 SUB-EB No.01	393	-	-
801708	Madhyamgram (M)	WARD No.-0013	EB No.-0146 SUB-EB No.02	408	-	-
801708	Madhyamgram (M)	WARD No.-0013	EB No.-014700	615	103	31
801708	Madhyamgram (M)	WARD No.-0013	EB No.-0148 SUB-EB No.01	520	66	6
801708	Madhyamgram (M)	WARD No.-0013	EB No.-0148 SUB-EB No.02	457	92	1
801708	Madhyamgram (M)	WARD No.-0013	EB No.-0149 SUB-EB No.01	391	-	-
801708	Madhyamgram (M)	WARD No.-0013	EB No.-0149 SUB-EB No.02	419	-	5
801708	Madhyamgram (M)	WARD No.-0013	EB No.-0150 SUB-EB No.01	472	-	-
801708	Madhyamgram (M)	WARD No.-0013	EB No.-0150 SUB-EB No.02	494	-	13
801708	Madhyamgram (M)	WARD No.-0013	EB No.-015100	627	-	6

APPENDIX TO DISTRICT PRIMARY CENSUS ABSTRACT
TOTAL, SCHEDULED CASTES AND SCHEDULED TRIBES POPULATION - URBAN BLOCK WISE

Location Code	Name of Town	Name of Ward	Boundaries of Urban Block / EB Number	Total Population	Scheduled Castes Population	Scheduled Tribes Population
1	2	3	4	5	6	7
801708	Madhyamgram (M)	WARD No.-0013	EB No.-015200	315	7	-
801708	Madhyamgram (M)	WARD No.-0013	EB No.-0153 SUB-EB No.01	628	-	3
801708	Madhyamgram (M)	WARD No.-0013	EB No.-0153 SUB-EB No.02	562	34	-
801708	Madhyamgram (M)	WARD No.-0013	EB No.-015400	540	21	2
801708	Madhyamgram (M)	WARD No.-0013	EB No.-0155 SUB-EB No.01	504	63	8
801708	Madhyamgram (M)	WARD No.-0013	EB No.-0155 SUB-EB No.02	522	31	4
801708	Madhyamgram (M)	WARD No.-0014	EB No.-015600	591	7	-
801708	Madhyamgram (M)	WARD No.-0014	EB No.-015700	799	44	-
801708	Madhyamgram (M)	WARD No.-0014	EB No.-015800	510	67	-
801708	Madhyamgram (M)	WARD No.-0014	EB No.-015900	479	18	-
801708	Madhyamgram (M)	WARD No.-0014	EB No.-0160 SUB-EB No.01	591	35	-
801708	Madhyamgram (M)	WARD No.-0014	EB No.-0160 SUB-EB No.02	607	26	-
801708	Madhyamgram (M)	WARD No.-0014	EB No.-0161 SUB-EB No.01	461	8	-
801708	Madhyamgram (M)	WARD No.-0014	EB No.-0161 SUB-EB No.02	549	27	3
801708	Madhyamgram (M)	WARD No.-0014	EB No.-016200	643	64	-
801708	Madhyamgram (M)	WARD No.-0014	EB No.-016300	815	114	2
801708	Madhyamgram (M)	WARD No.-0014	EB No.-016400	706	161	9
801708	Madhyamgram (M)	WARD No.-0014	EB No.-0165 SUB-EB No.01	523	-	-
801708	Madhyamgram (M)	WARD No.-0014	EB No.-0165 SUB-EB No.02	628	-	-
801708	Madhyamgram (M)	WARD No.-0014	EB No.-016600	845	108	12
801708	Madhyamgram (M)	WARD No.-0014	EB No.-016700	651	126	2
801708	Madhyamgram (M)	WARD No.-0014	EB No.-016800	554	9	-
801708	Madhyamgram (M)	WARD No.-0015	EB No.-016900	627	47	79
801708	Madhyamgram (M)	WARD No.-0015	EB No.-0170 SUB-EB No.01	420	28	4
801708	Madhyamgram (M)	WARD No.-0015	EB No.-0170 SUB-EB No.02	423	-	-
801708	Madhyamgram (M)	WARD No.-0015	EB No.-0171 SUB-EB No.01	505	47	-
801708	Madhyamgram (M)	WARD No.-0015	EB No.-0171 SUB-EB No.02	436	17	-
801708	Madhyamgram (M)	WARD No.-0015	EB No.-0172 SUB-EB No.01	538	3	-
801708	Madhyamgram (M)	WARD No.-0015	EB No.-0172 SUB-EB No.02	415	1	-
801708	Madhyamgram (M)	WARD No.-0015	EB No.-017300	620	109	-
801708	Madhyamgram (M)	WARD No.-0015	EB No.-0174 SUB-EB No.01	434	41	1
801708	Madhyamgram (M)	WARD No.-0015	EB No.-0174 SUB-EB No.02	454	15	-
801708	Madhyamgram (M)	WARD No.-0015	EB No.-017500	821	44	26
801708	Madhyamgram (M)	WARD No.-0015	EB No.-017600	647	8	3
801708	Madhyamgram (M)	WARD No.-0015	EB No.-017700	498	113	10
801708	Madhyamgram (M)	WARD No.-0015	EB No.-017800	603	63	-
801708	Madhyamgram (M)	WARD No.-0015	EB No.-017900	858	71	2
801708	Madhyamgram (M)	WARD No.-0015	EB No.-018000	531	121	4
801708	Madhyamgram (M)	WARD No.-0015	EB No.-0181 SUB-EB No.01	402	4	5
801708	Madhyamgram (M)	WARD No.-0015	EB No.-0181 SUB-EB No.02	548	76	11
801708	Madhyamgram (M)	WARD No.-0015	EB No.-0182 SUB-EB No.01	515	129	26
801708	Madhyamgram (M)	WARD No.-0015	EB No.-0182 SUB-EB No.02	466	116	15
801708	Madhyamgram (M)	WARD No.-0016	EB No.-018300	679	3	-
801708	Madhyamgram (M)	WARD No.-0016	EB No.-0184 SUB-EB No.01	580	71	-

APPENDIX TO DISTRICT PRIMARY CENSUS ABSTRACT
TOTAL, SCHEDULED CASTES AND SCHEDULED TRIBES POPULATION - URBAN BLOCK WISE

Location Code	Name of Town	Name of Ward	Boundaries of Urban Block / EB Number	Total Population	Scheduled Castes Population	Scheduled Tribes Population
1	2	3	4	5	6	7
801708	Madhyamgram (M)	WARD No.-0016	EB No.-0184 SUB-EB No.02	475	185	1
801708	Madhyamgram (M)	WARD No.-0016	EB No.-0185 SUB-EB No.01	552	3	-
801708	Madhyamgram (M)	WARD No.-0016	EB No.-0185 SUB-EB No.02	482	-	-
801708	Madhyamgram (M)	WARD No.-0016	EB No.-018600	899	48	-
801708	Madhyamgram (M)	WARD No.-0016	EB No.-0187 SUB-EB No.01	416	23	7
801708	Madhyamgram (M)	WARD No.-0016	EB No.-0187 SUB-EB No.02	678	71	43
801708	Madhyamgram (M)	WARD No.-0016	EB No.-018800	495	2	4
801708	Madhyamgram (M)	WARD No.-0016	EB No.-018900	718	-	9
801708	Madhyamgram (M)	WARD No.-0017	EB No.-019000	514	66	53
801708	Madhyamgram (M)	WARD No.-0017	EB No.-019100	805	47	3
801708	Madhyamgram (M)	WARD No.-0017	EB No.-019200	727	333	1
801708	Madhyamgram (M)	WARD No.-0017	EB No.-019300	859	122	23
801708	Madhyamgram (M)	WARD No.-0017	EB No.-019400	647	13	76
801708	Madhyamgram (M)	WARD No.-0017	EB No.-019500	623	36	50
801708	Madhyamgram (M)	WARD No.-0017	EB No.-019600	818	110	1
801708	Madhyamgram (M)	WARD No.-0017	EB No.-019700	772	87	113
801708	Madhyamgram (M)	WARD No.-0017	EB No.-019800	731	72	14
801708	Madhyamgram (M)	WARD No.-0017	EB No.-019900	764	66	36
801708	Madhyamgram (M)	WARD No.-0017	EB No.-020000	724	59	33
801708	Madhyamgram (M)	WARD No.-0018	EB No.-0201 SUB-EB No.01	473	-	1
801708	Madhyamgram (M)	WARD No.-0018	EB No.-0201 SUB-EB No.02	479	29	9
801708	Madhyamgram (M)	WARD No.-0018	EB No.-020200	382	2	-
801708	Madhyamgram (M)	WARD No.-0018	EB No.-020300	464	34	1
801708	Madhyamgram (M)	WARD No.-0018	EB No.-020400	484	25	6
801708	Madhyamgram (M)	WARD No.-0018	EB No.-020500	640	3	34
801708	Madhyamgram (M)	WARD No.-0018	EB No.-0206 SUB-EB No.01	505	19	15
801708	Madhyamgram (M)	WARD No.-0018	EB No.-0206 SUB-EB No.02	489	4	8
801708	Madhyamgram (M)	WARD No.-0018	EB No.-020700	550	3	1
801708	Madhyamgram (M)	WARD No.-0018	EB No.-020800	605	26	7
801708	Madhyamgram (M)	WARD No.-0018	EB No.-0209 SUB-EB No.01	432	22	6
801708	Madhyamgram (M)	WARD No.-0018	EB No.-0209 SUB-EB No.02	557	26	5
801708	Madhyamgram (M)	WARD No.-0018	EB No.-021000	793	188	8
801708	Madhyamgram (M)	WARD No.-0018	EB No.-021100	396	-	-
801708	Madhyamgram (M)	WARD No.-0018	EB No.-027300	408	29	34
801708	Madhyamgram (M)	WARD No.-0019	EB No.-021200	440	6	-
801708	Madhyamgram (M)	WARD No.-0019	EB No.-021300	686	196	19
801708	Madhyamgram (M)	WARD No.-0019	EB No.-021400	618	130	1
801708	Madhyamgram (M)	WARD No.-0019	EB No.-021500	380	9	42
801708	Madhyamgram (M)	WARD No.-0019	EB No.-021600	409	30	1
801708	Madhyamgram (M)	WARD No.-0019	EB No.-0217 SUB-EB No.01	429	10	5
801708	Madhyamgram (M)	WARD No.-0019	EB No.-0217 SUB-EB No.02	460	28	2
801708	Madhyamgram (M)	WARD No.-0019	EB No.-021800	542	13	4
801708	Madhyamgram (M)	WARD No.-0019	EB No.-0219 SUB-EB No.01	460	6	-
801708	Madhyamgram (M)	WARD No.-0019	EB No.-0219 SUB-EB No.02	384	-	-

APPENDIX TO DISTRICT PRIMARY CENSUS ABSTRACT
TOTAL, SCHEDULED CASTES AND SCHEDULED TRIBES POPULATION - URBAN BLOCK WISE

Location Code	Name of Town	Name of Ward	Boundaries of Urban Block / EB Number	Total Population	Scheduled Castes Population	Scheduled Tribes Population
1	2	3	4	5	6	7
801708	Madhyamgram (M)	WARD No.-0019	EB No.-022000	479	16	1
801708	Madhyamgram (M)	WARD No.-0019	EB No.-0221 SUB-EB No.01	309	60	-
801708	Madhyamgram (M)	WARD No.-0019	EB No.-0221 SUB-EB No.02	793	9	8
801708	Madhyamgram (M)	WARD No.-0020	EB No.-022200	561	17	-
801708	Madhyamgram (M)	WARD No.-0020	EB No.-022300	519	30	1
801708	Madhyamgram (M)	WARD No.-0020	EB No.-022400	594	18	13
801708	Madhyamgram (M)	WARD No.-0020	EB No.-022500	649	33	15
801708	Madhyamgram (M)	WARD No.-0020	EB No.-022600	696	106	49
801708	Madhyamgram (M)	WARD No.-0020	EB No.-0227 SUB-EB No.01	450	74	16
801708	Madhyamgram (M)	WARD No.-0020	EB No.-0227 SUB-EB No.02	369	12	12
801708	Madhyamgram (M)	WARD No.-0020	EB No.-022800	602	183	9
801708	Madhyamgram (M)	WARD No.-0020	EB No.-022900	581	169	-
801708	Madhyamgram (M)	WARD No.-0020	EB No.-023000	612	316	12
801708	Madhyamgram (M)	WARD No.-0020	EB No.-0231 SUB-EB No.01	459	80	44
801708	Madhyamgram (M)	WARD No.-0020	EB No.-0231 SUB-EB No.02	521	77	2
801708	Madhyamgram (M)	WARD No.-0021	EB No.-023200	782	560	18
801708	Madhyamgram (M)	WARD No.-0021	EB No.-023300	678	81	-
801708	Madhyamgram (M)	WARD No.-0021	EB No.-023400	652	82	3
801708	Madhyamgram (M)	WARD No.-0021	EB No.-023500	683	53	8
801708	Madhyamgram (M)	WARD No.-0021	EB No.-023600	547	-	77
801708	Madhyamgram (M)	WARD No.-0021	EB No.-023700	787	29	4
801708	Madhyamgram (M)	WARD No.-0021	EB No.-023800	768	170	5
801708	Madhyamgram (M)	WARD No.-0021	EB No.-0239 SUB-EB No.01	452	198	3
801708	Madhyamgram (M)	WARD No.-0021	EB No.-0239 SUB-EB No.02	529	151	43
801708	Madhyamgram (M)	WARD No.-0021	EB No.-024000	756	89	1
801708	Madhyamgram (M)	WARD No.-0021	EB No.-024100	557	7	1
801708	Madhyamgram (M)	WARD No.-0022	EB No.-0242 SUB-EB No.01	373	-	36
801708	Madhyamgram (M)	WARD No.-0022	EB No.-0242 SUB-EB No.02	401	-	-
801708	Madhyamgram (M)	WARD No.-0022	EB No.-024300	721	30	-
801708	Madhyamgram (M)	WARD No.-0022	EB No.-0244 SUB-EB No.01	517	-	-
801708	Madhyamgram (M)	WARD No.-0022	EB No.-0244 SUB-EB No.02	541	36	17
801708	Madhyamgram (M)	WARD No.-0022	EB No.-0245 SUB-EB No.01	514	21	3
801708	Madhyamgram (M)	WARD No.-0022	EB No.-0245 SUB-EB No.02	589	27	-
801708	Madhyamgram (M)	WARD No.-0022	EB No.-024600	813	74	1
801708	Madhyamgram (M)	WARD No.-0022	EB No.-024700	559	41	1
801708	Madhyamgram (M)	WARD No.-0022	EB No.-024800	606	16	-
801708	Madhyamgram (M)	WARD No.-0022	EB No.-024900	747	52	3
801708	Madhyamgram (M)	WARD No.-0023	EB No.-025000	855	35	-
801708	Madhyamgram (M)	WARD No.-0023	EB No.-025100	361	4	-
801708	Madhyamgram (M)	WARD No.-0023	EB No.-025200	798	15	-
801708	Madhyamgram (M)	WARD No.-0023	EB No.-025300	573	25	5
801708	Madhyamgram (M)	WARD No.-0023	EB No.-025400	432	13	-
801708	Madhyamgram (M)	WARD No.-0023	EB No.-025500	545	28	-
801708	Madhyamgram (M)	WARD No.-0023	EB No.-025600	438	20	-

APPENDIX TO DISTRICT PRIMARY CENSUS ABSTRACT
TOTAL, SCHEDULED CASTES AND SCHEDULED TRIBES POPULATION - URBAN BLOCK WISE

Location Code	Name of Town	Name of Ward	Boundaries of Urban Block / EB Number	Total Population	Scheduled Castes Population	Scheduled Tribes Population
1	2	3	4	5	6	7
801708	Madhyamgram (M)	WARD No.-0023	EB No.-027500	391	-	11
801708	Madhyamgram (M)	WARD No.-0024	EB No.-025700	551	126	1
801708	Madhyamgram (M)	WARD No.-0024	EB No.-025800	644	39	-
801708	Madhyamgram (M)	WARD No.-0024	EB No.-025900	516	33	-
801708	Madhyamgram (M)	WARD No.-0024	EB No.-026000	418	-	3
801708	Madhyamgram (M)	WARD No.-0024	EB No.-026100	598	1	1
801708	Madhyamgram (M)	WARD No.-0024	EB No.-026200	637	-	-
801708	Madhyamgram (M)	WARD No.-0024	EB No.-026300	692	-	-
801708	Madhyamgram (M)	WARD No.-0025	EB No.-0264 SUB-EB No.01	461	107	10
801708	Madhyamgram (M)	WARD No.-0025	EB No.-0264 SUB-EB No.02	341	60	2
801708	Madhyamgram (M)	WARD No.-0025	EB No.-026500	579	179	2
801708	Madhyamgram (M)	WARD No.-0025	EB No.-026600	726	115	4
801708	Madhyamgram (M)	WARD No.-0025	EB No.-026700	582	61	8
801708	Madhyamgram (M)	WARD No.-0025	EB No.-026800	442	8	3
801708	Madhyamgram (M)	WARD No.-0025	EB No.-026900	694	88	5
801708	Madhyamgram (M)	WARD No.-0025	EB No.-027000	691	58	-
801709	New Barrackpore (M)	WARD No.-0001	EB No.-001400	438	25	-
801709	New Barrackpore (M)	WARD No.-0001	EB No.-001500	603	14	-
801709	New Barrackpore (M)	WARD No.-0001	EB No.-003400	581	-	-
801709	New Barrackpore (M)	WARD No.-0001	EB No.-003500	440	-	-
801709	New Barrackpore (M)	WARD No.-0001	EB No.-003600	535	22	-
801709	New Barrackpore (M)	WARD No.-0002	EB No.-003700	556	-	-
801709	New Barrackpore (M)	WARD No.-0002	EB No.-003800	786	21	10
801709	New Barrackpore (M)	WARD No.-0002	EB No.-006700	711	7	-
801709	New Barrackpore (M)	WARD No.-0002	EB No.-006800	372	8	-
801709	New Barrackpore (M)	WARD No.-0003	EB No.-001600	624	35	6
801709	New Barrackpore (M)	WARD No.-0003	EB No.-003300	627	29	5
801709	New Barrackpore (M)	WARD No.-0003	EB No.-003900	616	25	-
801709	New Barrackpore (M)	WARD No.-0003	EB No.-006200	303	101	3
801709	New Barrackpore (M)	WARD No.-0003	EB No.-006300	414	-	-
801709	New Barrackpore (M)	WARD No.-0003	EB No.-006400	310	165	-
801709	New Barrackpore (M)	WARD No.-0003	EB No.-006500	308	-	2
801709	New Barrackpore (M)	WARD No.-0003	EB No.-006600	339	36	2
801709	New Barrackpore (M)	WARD No.-0004	EB No.-001100	83	-	-
801709	New Barrackpore (M)	WARD No.-0004	EB No.-001200	664	6	5
801709	New Barrackpore (M)	WARD No.-0004	EB No.-001300	718	27	-
801709	New Barrackpore (M)	WARD No.-0004	EB No.-001700	314	214	1
801709	New Barrackpore (M)	WARD No.-0004	EB No.-001800	631	14	-
801709	New Barrackpore (M)	WARD No.-0005	EB No.-000700	297	101	-
801709	New Barrackpore (M)	WARD No.-0005	EB No.-000900	246	24	3
801709	New Barrackpore (M)	WARD No.-0005	EB No.-001000	451	69	-
801709	New Barrackpore (M)	WARD No.-0005	EB No.-001900	480	50	3
801709	New Barrackpore (M)	WARD No.-0005	EB No.-002000	744	41	-
801709	New Barrackpore (M)	WARD No.-0005	EB No.-002100	636	151	-

APPENDIX TO DISTRICT PRIMARY CENSUS ABSTRACT
TOTAL, SCHEDULED CASTES AND SCHEDULED TRIBES POPULATION - URBAN BLOCK WISE

Location Code	Name of Town	Name of Ward	Boundaries of Urban Block / EB Number	Total Population	Scheduled Castes Population	Scheduled Tribes Population
1	2	3	4	5	6	7
801709	New Barrackpore (M)	WARD No.-0005	EB No.-003200	737	517	13
801709	New Barrackpore (M)	WARD No.-0006	EB No.-000300	632	101	-
801709	New Barrackpore (M)	WARD No.-0006	EB No.-000400	318	6	-
801709	New Barrackpore (M)	WARD No.-0006	EB No.-000500	309	105	1
801709	New Barrackpore (M)	WARD No.-0006	EB No.-000600	327	87	1
801709	New Barrackpore (M)	WARD No.-0006	EB No.-002200	605	253	3
801709	New Barrackpore (M)	WARD No.-0006	EB No.-002300	670	44	-
801709	New Barrackpore (M)	WARD No.-0006	EB No.-002400	378	15	-
801709	New Barrackpore (M)	WARD No.-0006	EB No.-003000	370	36	-
801709	New Barrackpore (M)	WARD No.-0007	EB No.-000100	532	170	3
801709	New Barrackpore (M)	WARD No.-0007	EB No.-000200	251	47	2
801709	New Barrackpore (M)	WARD No.-0007	EB No.-002500	437	46	-
801709	New Barrackpore (M)	WARD No.-0007	EB No.-002600	188	57	2
801709	New Barrackpore (M)	WARD No.-0007	EB No.-002700	429	207	8
801709	New Barrackpore (M)	WARD No.-0007	EB No.-002800	331	211	-
801709	New Barrackpore (M)	WARD No.-0007	EB No.-002900	319	107	-
801709	New Barrackpore (M)	WARD No.-0007	EB No.-003100	740	218	1
801709	New Barrackpore (M)	WARD No.-0007	EB No.-004700	637	74	2
801709	New Barrackpore (M)	WARD No.-0007	EB No.-004800	604	146	-
801709	New Barrackpore (M)	WARD No.-0007	EB No.-004900	719	220	13
801709	New Barrackpore (M)	WARD No.-0007	EB No.-005000	478	320	7
801709	New Barrackpore (M)	WARD No.-0007	EB No.-005100	501	358	16
801709	New Barrackpore (M)	WARD No.-0007	EB No.-005200	264	193	6
801709	New Barrackpore (M)	WARD No.-0007	EB No.-0053 SUB-EB No.01	643	538	15
801709	New Barrackpore (M)	WARD No.-0007	EB No.-0053 SUB-EB No.02	215	162	4
801709	New Barrackpore (M)	WARD No.-0007	EB No.-005400	585	417	13
801709	New Barrackpore (M)	WARD No.-0007	EB No.-015000	574	369	9
801709	New Barrackpore (M)	WARD No.-0008	EB No.-004100	530	38	-
801709	New Barrackpore (M)	WARD No.-0008	EB No.-004200	456	92	1
801709	New Barrackpore (M)	WARD No.-0008	EB No.-004300	380	142	-
801709	New Barrackpore (M)	WARD No.-0008	EB No.-004400	320	168	10
801709	New Barrackpore (M)	WARD No.-0008	EB No.-004500	408	54	-
801709	New Barrackpore (M)	WARD No.-0008	EB No.-004600	751	72	-
801709	New Barrackpore (M)	WARD No.-0008	EB No.-005500	292	244	2
801709	New Barrackpore (M)	WARD No.-0008	EB No.-005600	425	266	3
801709	New Barrackpore (M)	WARD No.-0008	EB No.-005700	430	111	8
801709	New Barrackpore (M)	WARD No.-0008	EB No.-005800	568	9	1
801709	New Barrackpore (M)	WARD No.-0009	EB No.-000800	271	216	6
801709	New Barrackpore (M)	WARD No.-0009	EB No.-008100	389	290	5
801709	New Barrackpore (M)	WARD No.-0009	EB No.-008200	623	586	3
801709	New Barrackpore (M)	WARD No.-0009	EB No.-008300	281	258	6
801709	New Barrackpore (M)	WARD No.-0009	EB No.-008400	404	317	5
801709	New Barrackpore (M)	WARD No.-0009	EB No.-008500	594	394	1
801709	New Barrackpore (M)	WARD No.-0009	EB No.-008600	387	212	10

APPENDIX TO DISTRICT PRIMARY CENSUS ABSTRACT
TOTAL, SCHEDULED CASTES AND SCHEDULED TRIBES POPULATION - URBAN BLOCK WISE

Location Code	Name of Town	Name of Ward	Boundaries of Urban Block / EB Number	Total Population	Scheduled Castes Population	Scheduled Tribes Population
1	2	3	4	5	6	7
801709	New Barrackpore (M)	WARD No.-0009	EB No.-008700	270	111	4
801709	New Barrackpore (M)	WARD No.-0009	EB No.-010500	535	173	4
801709	New Barrackpore (M)	WARD No.-0009	EB No.-010600	712	563	17
801709	New Barrackpore (M)	WARD No.-0009	EB No.-014500	577	250	8
801709	New Barrackpore (M)	WARD No.-0009	EB No.-014600	486	58	3
801709	New Barrackpore (M)	WARD No.-0010	EB No.-0079 SUB-EB No.01	766	75	6
801709	New Barrackpore (M)	WARD No.-0010	EB No.-0079 SUB-EB No.02	242	43	2
801709	New Barrackpore (M)	WARD No.-0010	EB No.-008000	466	203	5
801709	New Barrackpore (M)	WARD No.-0010	EB No.-008800	428	195	6
801709	New Barrackpore (M)	WARD No.-0010	EB No.-008900	270	88	1
801709	New Barrackpore (M)	WARD No.-0010	EB No.-009000	742	172	4
801709	New Barrackpore (M)	WARD No.-0010	EB No.-010300	420	79	5
801709	New Barrackpore (M)	WARD No.-0010	EB No.-010400	195	48	-
801709	New Barrackpore (M)	WARD No.-0011	EB No.-005900	760	240	7
801709	New Barrackpore (M)	WARD No.-0011	EB No.-007700	686	125	-
801709	New Barrackpore (M)	WARD No.-0011	EB No.-007800	623	240	8
801709	New Barrackpore (M)	WARD No.-0011	EB No.-009100	772	10	-
801709	New Barrackpore (M)	WARD No.-0011	EB No.-010200	606	80	-
801709	New Barrackpore (M)	WARD No.-0012	EB No.-004000	135	5	-
801709	New Barrackpore (M)	WARD No.-0012	EB No.-006000	382	29	1
801709	New Barrackpore (M)	WARD No.-0012	EB No.-006100	361	6	2
801709	New Barrackpore (M)	WARD No.-0012	EB No.-007600	452	44	9
801709	New Barrackpore (M)	WARD No.-0013	EB No.-007400	381	29	-
801709	New Barrackpore (M)	WARD No.-0013	EB No.-007500	483	60	-
801709	New Barrackpore (M)	WARD No.-0013	EB No.-009200	684	37	4
801709	New Barrackpore (M)	WARD No.-0013	EB No.-010100	654	514	15
801709	New Barrackpore (M)	WARD No.-0014	EB No.-007200	469	7	-
801709	New Barrackpore (M)	WARD No.-0014	EB No.-007300	606	-	-
801709	New Barrackpore (M)	WARD No.-0014	EB No.-0094 SUB-EB No.01	736	32	1
801709	New Barrackpore (M)	WARD No.-0014	EB No.-0094 SUB-EB No.02	182	27	-
801709	New Barrackpore (M)	WARD No.-0015	EB No.-006900	597	160	5
801709	New Barrackpore (M)	WARD No.-0015	EB No.-007000	583	-	-
801709	New Barrackpore (M)	WARD No.-0015	EB No.-007100	369	26	-
801709	New Barrackpore (M)	WARD No.-0015	EB No.-009500	395	1	-
801709	New Barrackpore (M)	WARD No.-0015	EB No.-009600	617	83	8
801709	New Barrackpore (M)	WARD No.-0015	EB No.-009700	607	72	-
801709	New Barrackpore (M)	WARD No.-0016	EB No.-009300	621	-	-
801709	New Barrackpore (M)	WARD No.-0016	EB No.-009800	557	-	-
801709	New Barrackpore (M)	WARD No.-0016	EB No.-009900	538	-	-
801709	New Barrackpore (M)	WARD No.-0016	EB No.-010000	418	65	1
801709	New Barrackpore (M)	WARD No.-0016	EB No.-013800	767	48	56
801709	New Barrackpore (M)	WARD No.-0016	EB No.-013900	779	18	-
801709	New Barrackpore (M)	WARD No.-0016	EB No.-014000	648	41	-
801709	New Barrackpore (M)	WARD No.-0017	EB No.-011400	359	284	-

APPENDIX TO DISTRICT PRIMARY CENSUS ABSTRACT
TOTAL, SCHEDULED CASTES AND SCHEDULED TRIBES POPULATION - URBAN BLOCK WISE

Location Code	Name of Town	Name of Ward	Boundaries of Urban Block / EB Number	Total Population	Scheduled Castes Population	Scheduled Tribes Population
1	2	3	4	5	6	7
801709	New Barrackpore (M)	WARD No.-0017	EB No.-011500	644	145	7
801709	New Barrackpore (M)	WARD No.-0017	EB No.-011600	629	98	3
801709	New Barrackpore (M)	WARD No.-0017	EB No.-011700	383	19	2
801709	New Barrackpore (M)	WARD No.-0017	EB No.-011800	578	12	-
801709	New Barrackpore (M)	WARD No.-0017	EB No.-011900	452	-	3
801709	New Barrackpore (M)	WARD No.-0017	EB No.-012000	621	97	4
801709	New Barrackpore (M)	WARD No.-0018	EB No.-0121 SUB-EB No.01	718	51	1
801709	New Barrackpore (M)	WARD No.-0018	EB No.-0121 SUB-EB No.02	268	-	-
801709	New Barrackpore (M)	WARD No.-0018	EB No.-012200	603	118	4
801709	New Barrackpore (M)	WARD No.-0018	EB No.-0134 SUB-EB No.01	695	84	2
801709	New Barrackpore (M)	WARD No.-0018	EB No.-0134 SUB-EB No.02	190	21	-
801709	New Barrackpore (M)	WARD No.-0018	EB No.-013500	266	2	-
801709	New Barrackpore (M)	WARD No.-0018	EB No.-013600	433	-	-
801709	New Barrackpore (M)	WARD No.-0018	EB No.-013700	630	27	4
801709	New Barrackpore (M)	WARD No.-0018	EB No.-014700	324	49	-
801709	New Barrackpore (M)	WARD No.-0018	EB No.-014900	413	78	1
801709	New Barrackpore (M)	WARD No.-0019	EB No.-010700	638	347	5
801709	New Barrackpore (M)	WARD No.-0019	EB No.-010800	727	118	2
801709	New Barrackpore (M)	WARD No.-0019	EB No.-010900	627	266	2
801709	New Barrackpore (M)	WARD No.-0019	EB No.-011000	237	81	-
801709	New Barrackpore (M)	WARD No.-0019	EB No.-011100	306	143	3
801709	New Barrackpore (M)	WARD No.-0019	EB No.-011200	435	129	2
801709	New Barrackpore (M)	WARD No.-0019	EB No.-011300	273	268	1
801709	New Barrackpore (M)	WARD No.-0019	EB No.-012800	720	452	33
801709	New Barrackpore (M)	WARD No.-0019	EB No.-014800	396	149	2
801709	New Barrackpore (M)	WARD No.-0020	EB No.-012300	412	202	16
801709	New Barrackpore (M)	WARD No.-0020	EB No.-012400	316	-	-
801709	New Barrackpore (M)	WARD No.-0020	EB No.-012500	494	-	-
801709	New Barrackpore (M)	WARD No.-0020	EB No.-012600	410	254	10
801709	New Barrackpore (M)	WARD No.-0020	EB No.-012700	621	424	10
801709	New Barrackpore (M)	WARD No.-0020	EB No.-012900	423	328	5
801709	New Barrackpore (M)	WARD No.-0020	EB No.-013000	712	427	23
801709	New Barrackpore (M)	WARD No.-0020	EB No.-0131 SUB-EB No.01	698	280	7
801709	New Barrackpore (M)	WARD No.-0020	EB No.-0131 SUB-EB No.02	309	189	8
801709	New Barrackpore (M)	WARD No.-0020	EB No.-013200	677	217	1
801709	New Barrackpore (M)	WARD No.-0020	EB No.-013300	638	149	4
801709	New Barrackpore (M)	WARD No.-0020	EB No.-014100	475	214	11
801709	New Barrackpore (M)	WARD No.-0020	EB No.-014200	335	98	5
801709	New Barrackpore (M)	WARD No.-0020	EB No.-014300	545	356	8
801709	New Barrackpore (M)	WARD No.-0020	EB No.-014400	510	79	4
801710	North DumDum (M)	WARD No.-0001	EB No.-007600	344	270	2
801710	North DumDum (M)	WARD No.-0001	EB No.-007700	654	9	-
801710	North DumDum (M)	WARD No.-0001	EB No.-007800	913	67	6
801710	North DumDum (M)	WARD No.-0001	EB No.-007900	460	63	2

APPENDIX TO DISTRICT PRIMARY CENSUS ABSTRACT
TOTAL, SCHEDULED CASTES AND SCHEDULED TRIBES POPULATION - URBAN BLOCK WISE

Location Code	Name of Town	Name of Ward	Boundaries of Urban Block / EB Number	Total Population	Scheduled Castes Population	Scheduled Tribes Population
1	2	3	4	5	6	7
801710	North DumDum (M)	WARD No.-0001	EB No.-008000	585	18	17
801710	North DumDum (M)	WARD No.-0001	EB No.-008100	636	3	3
801710	North DumDum (M)	WARD No.-0001	EB No.-008200	227	25	-
801710	North DumDum (M)	WARD No.-0001	EB No.-008300	774	96	2
801710	North DumDum (M)	WARD No.-0001	EB No.-008400	441	63	-
801710	North DumDum (M)	WARD No.-0001	EB No.-008500	383	93	3
801710	North DumDum (M)	WARD No.-0001	EB No.-008600	718	17	57
801710	North DumDum (M)	WARD No.-0001	EB No.-008700	264	18	-
801710	North DumDum (M)	WARD No.-0001	EB No.-008800	492	28	-
801710	North DumDum (M)	WARD No.-0001	EB No.-008900	398	3	-
801710	North DumDum (M)	WARD No.-0001	EB No.-009000	265	-	-
801710	North DumDum (M)	WARD No.-0001	EB No.-009100	244	4	-
801710	North DumDum (M)	WARD No.-0001	EB No.-009200	268	-	-
801710	North DumDum (M)	WARD No.-0001	EB No.-009300	381	-	-
801710	North DumDum (M)	WARD No.-0001	EB No.-009400	439	-	-
801710	North DumDum (M)	WARD No.-0001	EB No.-009500	412	-	-
801710	North DumDum (M)	WARD No.-0001	EB No.-009600	526	-	-
801710	North DumDum (M)	WARD No.-0001	EB No.-009700	271	9	10
801710	North DumDum (M)	WARD No.-0001	EB No.-009800	374	-	-
801710	North DumDum (M)	WARD No.-0001	EB No.-009900	359	-	8
801710	North DumDum (M)	WARD No.-0001	EB No.-010000	200	-	-
801710	North DumDum (M)	WARD No.-0001	EB No.-010100	766	109	-
801710	North DumDum (M)	WARD No.-0001	EB No.-0102 SUB-EB No.01	448	72	1
801710	North DumDum (M)	WARD No.-0001	EB No.-0102 SUB-EB No.02	508	56	2
801710	North DumDum (M)	WARD No.-0001	EB No.-010300	526	40	5
801710	North DumDum (M)	WARD No.-0002	EB No.-010400	472	54	-
801710	North DumDum (M)	WARD No.-0002	EB No.-010500	664	106	10
801710	North DumDum (M)	WARD No.-0002	EB No.-010600	639	131	22
801710	North DumDum (M)	WARD No.-0002	EB No.-010700	761	88	-
801710	North DumDum (M)	WARD No.-0002	EB No.-010800	680	53	-
801710	North DumDum (M)	WARD No.-0002	EB No.-0109 SUB-EB No.01	419	33	-
801710	North DumDum (M)	WARD No.-0002	EB No.-0109 SUB-EB No.02	438	16	-
801710	North DumDum (M)	WARD No.-0002	EB No.-011000	470	57	1
801710	North DumDum (M)	WARD No.-0002	EB No.-011100	516	379	11
801710	North DumDum (M)	WARD No.-0002	EB No.-011200	515	205	21
801710	North DumDum (M)	WARD No.-0002	EB No.-0113 SUB-EB No.01	538	14	9
801710	North DumDum (M)	WARD No.-0002	EB No.-0113 SUB-EB No.02	475	35	12
801710	North DumDum (M)	WARD No.-0002	EB No.-011400	621	49	-
801710	North DumDum (M)	WARD No.-0002	EB No.-011500	611	181	1
801710	North DumDum (M)	WARD No.-0002	EB No.-011600	444	13	-
801710	North DumDum (M)	WARD No.-0002	EB No.-011700	461	-	-
801710	North DumDum (M)	WARD No.-0002	EB No.-011800	713	266	27
801710	North DumDum (M)	WARD No.-0002	EB No.-011900	828	457	2
801710	North DumDum (M)	WARD No.-0002	EB No.-012000	653	151	7

APPENDIX TO DISTRICT PRIMARY CENSUS ABSTRACT
TOTAL, SCHEDULED CASTES AND SCHEDULED TRIBES POPULATION - URBAN BLOCK WISE

Location Code	Name of Town	Name of Ward	Boundaries of Urban Block / EB Number	Total Population	Scheduled Castes Population	Scheduled Tribes Population
1	2	3	4	5	6	7
801710	North DumDum (M)	WARD No.-0003	EB No.-006200	427	22	3
801710	North DumDum (M)	WARD No.-0003	EB No.-006300	444	58	1
801710	North DumDum (M)	WARD No.-0003	EB No.-006400	342	19	5
801710	North DumDum (M)	WARD No.-0003	EB No.-006500	772	31	4
801710	North DumDum (M)	WARD No.-0003	EB No.-006600	776	6	3
801710	North DumDum (M)	WARD No.-0003	EB No.-006700	668	9	3
801710	North DumDum (M)	WARD No.-0003	EB No.-006800	681	90	8
801710	North DumDum (M)	WARD No.-0003	EB No.-006900	828	431	2
801710	North DumDum (M)	WARD No.-0003	EB No.-007000	622	99	-
801710	North DumDum (M)	WARD No.-0003	EB No.-007100	247	29	-
801710	North DumDum (M)	WARD No.-0003	EB No.-007200	573	-	-
801710	North DumDum (M)	WARD No.-0003	EB No.-007300	460	25	3
801710	North DumDum (M)	WARD No.-0003	EB No.-007400	656	96	7
801710	North DumDum (M)	WARD No.-0003	EB No.-007500	350	116	12
801710	North DumDum (M)	WARD No.-0004	EB No.-0040 SUB-EB No.01	442	19	-
801710	North DumDum (M)	WARD No.-0004	EB No.-0040 SUB-EB No.02	446	12	4
801710	North DumDum (M)	WARD No.-0004	EB No.-004100	644	-	-
801710	North DumDum (M)	WARD No.-0004	EB No.-004200	802	35	5
801710	North DumDum (M)	WARD No.-0004	EB No.-0043 SUB-EB No.01	374	-	1
801710	North DumDum (M)	WARD No.-0004	EB No.-0043 SUB-EB No.02	559	-	-
801710	North DumDum (M)	WARD No.-0004	EB No.-0044 SUB-EB No.01	420	-	-
801710	North DumDum (M)	WARD No.-0004	EB No.-0044 SUB-EB No.02	420	-	-
801710	North DumDum (M)	WARD No.-0004	EB No.-004500	702	11	-
801710	North DumDum (M)	WARD No.-0004	EB No.-004600	874	-	-
801710	North DumDum (M)	WARD No.-0004	EB No.-004700	612	-	-
801710	North DumDum (M)	WARD No.-0004	EB No.-0048 SUB-EB No.01	417	-	-
801710	North DumDum (M)	WARD No.-0004	EB No.-0048 SUB-EB No.02	414	-	1
801710	North DumDum (M)	WARD No.-0004	EB No.-004900	629	4	-
801710	North DumDum (M)	WARD No.-0004	EB No.-005000	583	66	-
801710	North DumDum (M)	WARD No.-0004	EB No.-005100	590	372	-
801710	North DumDum (M)	WARD No.-0004	EB No.-005200	728	418	11
801710	North DumDum (M)	WARD No.-0004	EB No.-005300	442	313	-
801710	North DumDum (M)	WARD No.-0004	EB No.-005400	669	392	5
801710	North DumDum (M)	WARD No.-0004	EB No.-005500	639	5	4
801710	North DumDum (M)	WARD No.-0004	EB No.-005600	494	78	-
801710	North DumDum (M)	WARD No.-0004	EB No.-005700	469	195	-
801710	North DumDum (M)	WARD No.-0004	EB No.-005800	611	359	-
801710	North DumDum (M)	WARD No.-0004	EB No.-005900	853	356	2
801710	North DumDum (M)	WARD No.-0004	EB No.-006000	583	128	3
801710	North DumDum (M)	WARD No.-0004	EB No.-006100	737	73	5
801710	North DumDum (M)	WARD No.-0005	EB No.-002300	499	-	-
801710	North DumDum (M)	WARD No.-0005	EB No.-002400	714	169	5
801710	North DumDum (M)	WARD No.-0005	EB No.-002500	484	-	-
801710	North DumDum (M)	WARD No.-0005	EB No.-002600	465	47	-

APPENDIX TO DISTRICT PRIMARY CENSUS ABSTRACT
TOTAL, SCHEDULED CASTES AND SCHEDULED TRIBES POPULATION - URBAN BLOCK WISE

Location Code	Name of Town	Name of Ward	Boundaries of Urban Block / EB Number	Total Population	Scheduled Castes Population	Scheduled Tribes Population
1	2	3	4	5	6	7
801710	North DumDum (M)	WARD No.-0005	EB No.-002700	333	39	-
801710	North DumDum (M)	WARD No.-0005	EB No.-002800	448	138	-
801710	North DumDum (M)	WARD No.-0005	EB No.-002900	428	61	-
801710	North DumDum (M)	WARD No.-0005	EB No.-003000	442	70	-
801710	North DumDum (M)	WARD No.-0005	EB No.-0031 SUB-EB No.01	528	36	-
801710	North DumDum (M)	WARD No.-0005	EB No.-0031 SUB-EB No.02	431	60	-
801710	North DumDum (M)	WARD No.-0005	EB No.-003200	505	9	-
801710	North DumDum (M)	WARD No.-0005	EB No.-003300	568	69	3
801710	North DumDum (M)	WARD No.-0005	EB No.-003400	776	131	9
801710	North DumDum (M)	WARD No.-0005	EB No.-003500	488	57	4
801710	North DumDum (M)	WARD No.-0005	EB No.-003600	438	43	-
801710	North DumDum (M)	WARD No.-0005	EB No.-003700	186	5	-
801710	North DumDum (M)	WARD No.-0005	EB No.-003800	213	13	-
801710	North DumDum (M)	WARD No.-0005	EB No.-003900	446	29	-
801710	North DumDum (M)	WARD No.-0006	EB No.-000800	764	44	-
801710	North DumDum (M)	WARD No.-0006	EB No.-000900	571	28	-
801710	North DumDum (M)	WARD No.-0006	EB No.-001000	624	6	1
801710	North DumDum (M)	WARD No.-0006	EB No.-001100	554	8	-
801710	North DumDum (M)	WARD No.-0006	EB No.-001200	704	9	4
801710	North DumDum (M)	WARD No.-0006	EB No.-0013 SUB-EB No.01	485	-	3
801710	North DumDum (M)	WARD No.-0006	EB No.-0013 SUB-EB No.02	836	23	13
801710	North DumDum (M)	WARD No.-0006	EB No.-001400	690	71	3
801710	North DumDum (M)	WARD No.-0006	EB No.-001500	726	8	7
801710	North DumDum (M)	WARD No.-0006	EB No.-001600	578	12	-
801710	North DumDum (M)	WARD No.-0006	EB No.-001700	583	41	-
801710	North DumDum (M)	WARD No.-0006	EB No.-0018 SUB-EB No.01	530	3	-
801710	North DumDum (M)	WARD No.-0006	EB No.-0018 SUB-EB No.02	464	43	2
801710	North DumDum (M)	WARD No.-0006	EB No.-001900	769	163	5
801710	North DumDum (M)	WARD No.-0006	EB No.-002000	788	30	3
801710	North DumDum (M)	WARD No.-0006	EB No.-002100	699	6	-
801710	North DumDum (M)	WARD No.-0006	EB No.-002200	483	39	-
801710	North DumDum (M)	WARD No.-0007	EB No.-000100	502	-	3
801710	North DumDum (M)	WARD No.-0007	EB No.-000200	543	49	-
801710	North DumDum (M)	WARD No.-0007	EB No.-000300	693	63	-
801710	North DumDum (M)	WARD No.-0007	EB No.-000400	735	8	-
801710	North DumDum (M)	WARD No.-0007	EB No.-0005 SUB-EB No.01	500	24	-
801710	North DumDum (M)	WARD No.-0007	EB No.-0005 SUB-EB No.02	468	8	-
801710	North DumDum (M)	WARD No.-0007	EB No.-0006 SUB-EB No.01	425	36	-
801710	North DumDum (M)	WARD No.-0007	EB No.-0006 SUB-EB No.02	388	51	-
801710	North DumDum (M)	WARD No.-0007	EB No.-000700	479	8	-
801710	North DumDum (M)	WARD No.-0008	EB No.-019500	579	-	5
801710	North DumDum (M)	WARD No.-0008	EB No.-019600	480	41	-
801710	North DumDum (M)	WARD No.-0008	EB No.-019700	494	21	3
801710	North DumDum (M)	WARD No.-0008	EB No.-019800	734	13	-

APPENDIX TO DISTRICT PRIMARY CENSUS ABSTRACT
TOTAL, SCHEDULED CASTES AND SCHEDULED TRIBES POPULATION - URBAN BLOCK WISE

Location Code	Name of Town	Name of Ward	Boundaries of Urban Block / EB Number	Total Population	Scheduled Castes Population	Scheduled Tribes Population
1	2	3	4	5	6	7
801710	North DumDum (M)	WARD No.-0008	EB No.-019900	411	18	6
801710	North DumDum (M)	WARD No.-0008	EB No.-020000	539	52	3
801710	North DumDum (M)	WARD No.-0008	EB No.-020100	460	77	-
801710	North DumDum (M)	WARD No.-0008	EB No.-020200	482	7	-
801710	North DumDum (M)	WARD No.-0008	EB No.-020300	701	15	-
801710	North DumDum (M)	WARD No.-0008	EB No.-020400	590	-	4
801710	North DumDum (M)	WARD No.-0008	EB No.-020500	362	3	-
801710	North DumDum (M)	WARD No.-0008	EB No.-020600	833	3	3
801710	North DumDum (M)	WARD No.-0009	EB No.-017900	699	26	1
801710	North DumDum (M)	WARD No.-0009	EB No.-018000	547	69	-
801710	North DumDum (M)	WARD No.-0009	EB No.-018100	496	201	-
801710	North DumDum (M)	WARD No.-0009	EB No.-018200	593	15	29
801710	North DumDum (M)	WARD No.-0009	EB No.-018300	583	23	25
801710	North DumDum (M)	WARD No.-0009	EB No.-018400	687	68	17
801710	North DumDum (M)	WARD No.-0009	EB No.-018500	521	11	3
801710	North DumDum (M)	WARD No.-0009	EB No.-018600	478	19	-
801710	North DumDum (M)	WARD No.-0009	EB No.-018700	217	-	6
801710	North DumDum (M)	WARD No.-0009	EB No.-018800	544	-	5
801710	North DumDum (M)	WARD No.-0009	EB No.-018900	560	10	91
801710	North DumDum (M)	WARD No.-0009	EB No.-019000	576	125	19
801710	North DumDum (M)	WARD No.-0009	EB No.-019100	524	71	-
801710	North DumDum (M)	WARD No.-0009	EB No.-019200	713	88	-
801710	North DumDum (M)	WARD No.-0009	EB No.-019300	486	12	-
801710	North DumDum (M)	WARD No.-0009	EB No.-019400	714	52	12
801710	North DumDum (M)	WARD No.-0010	EB No.-017000	744	143	3
801710	North DumDum (M)	WARD No.-0010	EB No.-017100	575	87	-
801710	North DumDum (M)	WARD No.-0010	EB No.-017200	749	172	1
801710	North DumDum (M)	WARD No.-0010	EB No.-017300	644	77	4
801710	North DumDum (M)	WARD No.-0010	EB No.-0174 SUB-EB No.01	765	25	3
801710	North DumDum (M)	WARD No.-0010	EB No.-0174 SUB-EB No.02	708	22	-
801710	North DumDum (M)	WARD No.-0010	EB No.-017500	558	9	-
801710	North DumDum (M)	WARD No.-0010	EB No.-017600	568	66	4
801710	North DumDum (M)	WARD No.-0010	EB No.-017700	570	120	2
801710	North DumDum (M)	WARD No.-0010	EB No.-017800	560	38	-
801710	North DumDum (M)	WARD No.-0011	EB No.-013000	673	339	8
801710	North DumDum (M)	WARD No.-0011	EB No.-013100	569	145	-
801710	North DumDum (M)	WARD No.-0011	EB No.-013200	673	187	-
801710	North DumDum (M)	WARD No.-0011	EB No.-0133 SUB-EB No.01	432	98	5
801710	North DumDum (M)	WARD No.-0011	EB No.-0133 SUB-EB No.02	404	214	-
801710	North DumDum (M)	WARD No.-0011	EB No.-013400	706	219	1
801710	North DumDum (M)	WARD No.-0011	EB No.-013500	645	7	4
801710	North DumDum (M)	WARD No.-0011	EB No.-013600	568	125	-
801710	North DumDum (M)	WARD No.-0011	EB No.-013700	503	59	80
801710	North DumDum (M)	WARD No.-0011	EB No.-013800	730	20	-

APPENDIX TO DISTRICT PRIMARY CENSUS ABSTRACT
TOTAL, SCHEDULED CASTES AND SCHEDULED TRIBES POPULATION - URBAN BLOCK WISE

Location Code	Name of Town	Name of Ward	Boundaries of Urban Block / EB Number	Total Population	Scheduled Castes Population	Scheduled Tribes Population
1	2	3	4	5	6	7
801710	North DumDum (M)	WARD No.-0011	EB No.-013900	371	138	1
801710	North DumDum (M)	WARD No.-0011	EB No.-014000	460	133	5
801710	North DumDum (M)	WARD No.-0011	EB No.-014100	350	108	2
801710	North DumDum (M)	WARD No.-0011	EB No.-014200	426	69	-
801710	North DumDum (M)	WARD No.-0011	EB No.-014300	477	18	-
801710	North DumDum (M)	WARD No.-0011	EB No.-0144 SUB-EB No.01	457	152	-
801710	North DumDum (M)	WARD No.-0011	EB No.-0144 SUB-EB No.02	441	133	-
801710	North DumDum (M)	WARD No.-0011	EB No.-014500	591	120	-
801710	North DumDum (M)	WARD No.-0011	EB No.-014600	471	16	-
801710	North DumDum (M)	WARD No.-0011	EB No.-014700	497	137	25
801710	North DumDum (M)	WARD No.-0011	EB No.-014800	613	166	-
801710	North DumDum (M)	WARD No.-0011	EB No.-014900	426	34	-
801710	North DumDum (M)	WARD No.-0011	EB No.-015000	335	92	1
801710	North DumDum (M)	WARD No.-0011	EB No.-015100	450	27	3
801710	North DumDum (M)	WARD No.-0012	EB No.-015200	539	9	4
801710	North DumDum (M)	WARD No.-0012	EB No.-015300	496	52	8
801710	North DumDum (M)	WARD No.-0012	EB No.-015400	414	26	-
801710	North DumDum (M)	WARD No.-0012	EB No.-015500	586	215	3
801710	North DumDum (M)	WARD No.-0012	EB No.-015600	634	170	1
801710	North DumDum (M)	WARD No.-0012	EB No.-015700	568	269	-
801710	North DumDum (M)	WARD No.-0012	EB No.-015800	463	117	-
801710	North DumDum (M)	WARD No.-0012	EB No.-015900	479	16	-
801710	North DumDum (M)	WARD No.-0012	EB No.-016000	596	453	-
801710	North DumDum (M)	WARD No.-0012	EB No.-016100	414	28	-
801710	North DumDum (M)	WARD No.-0012	EB No.-016200	496	3	-
801710	North DumDum (M)	WARD No.-0012	EB No.-016300	455	35	-
801710	North DumDum (M)	WARD No.-0012	EB No.-016400	626	46	1
801710	North DumDum (M)	WARD No.-0012	EB No.-016500	608	150	-
801710	North DumDum (M)	WARD No.-0012	EB No.-016600	493	62	18
801710	North DumDum (M)	WARD No.-0012	EB No.-016700	622	123	4
801710	North DumDum (M)	WARD No.-0012	EB No.-016800	543	42	6
801710	North DumDum (M)	WARD No.-0012	EB No.-016900	621	80	4
801710	North DumDum (M)	WARD No.-0013	EB No.-012100	680	105	8
801710	North DumDum (M)	WARD No.-0013	EB No.-012200	623	228	-
801710	North DumDum (M)	WARD No.-0013	EB No.-012300	695	254	1
801710	North DumDum (M)	WARD No.-0013	EB No.-012400	724	15	4
801710	North DumDum (M)	WARD No.-0013	EB No.-012500	586	148	-
801710	North DumDum (M)	WARD No.-0013	EB No.-012600	790	53	11
801710	North DumDum (M)	WARD No.-0013	EB No.-012700	896	91	12
801710	North DumDum (M)	WARD No.-0013	EB No.-012800	678	365	5
801710	North DumDum (M)	WARD No.-0013	EB No.-012900	643	7	-
801710	North DumDum (M)	WARD No.-0014	EB No.-025700	451	95	2
801710	North DumDum (M)	WARD No.-0014	EB No.-025800	359	14	-
801710	North DumDum (M)	WARD No.-0014	EB No.-025900	574	52	-

APPENDIX TO DISTRICT PRIMARY CENSUS ABSTRACT
TOTAL, SCHEDULED CASTES AND SCHEDULED TRIBES POPULATION - URBAN BLOCK WISE

Location Code	Name of Town	Name of Ward	Boundaries of Urban Block / EB Number	Total Population	Scheduled Castes Population	Scheduled Tribes Population
1	2	3	4	5	6	7
801710	North DumDum (M)	WARD No.-0014	EB No.-026000	584	16	-
801710	North DumDum (M)	WARD No.-0014	EB No.-026100	795	3	-
801710	North DumDum (M)	WARD No.-0014	EB No.-026200	653	18	-
801710	North DumDum (M)	WARD No.-0014	EB No.-026300	495	47	-
801710	North DumDum (M)	WARD No.-0014	EB No.-026400	671	63	-
801710	North DumDum (M)	WARD No.-0014	EB No.-026500	654	72	-
801710	North DumDum (M)	WARD No.-0015	EB No.-026600	664	35	3
801710	North DumDum (M)	WARD No.-0015	EB No.-026700	587	16	-
801710	North DumDum (M)	WARD No.-0015	EB No.-026800	407	13	-
801710	North DumDum (M)	WARD No.-0015	EB No.-026900	320	58	-
801710	North DumDum (M)	WARD No.-0015	EB No.-027000	835	455	-
801710	North DumDum (M)	WARD No.-0015	EB No.-027100	566	45	5
801710	North DumDum (M)	WARD No.-0015	EB No.-027200	449	19	-
801710	North DumDum (M)	WARD No.-0015	EB No.-027300	584	29	10
801710	North DumDum (M)	WARD No.-0015	EB No.-027400	395	73	24
801710	North DumDum (M)	WARD No.-0015	EB No.-027500	695	290	10
801710	North DumDum (M)	WARD No.-0015	EB No.-027600	529	378	17
801710	North DumDum (M)	WARD No.-0015	EB No.-027700	471	90	149
801710	North DumDum (M)	WARD No.-0015	EB No.-027800	531	128	3
801710	North DumDum (M)	WARD No.-0015	EB No.-027900	615	73	1
801710	North DumDum (M)	WARD No.-0015	EB No.-028000	593	57	6
801710	North DumDum (M)	WARD No.-0016	EB No.-042300	637	283	10
801710	North DumDum (M)	WARD No.-0016	EB No.-042400	556	171	15
801710	North DumDum (M)	WARD No.-0016	EB No.-0425 SUB-EB No.01	465	158	42
801710	North DumDum (M)	WARD No.-0016	EB No.-0425 SUB-EB No.02	423	93	20
801710	North DumDum (M)	WARD No.-0016	EB No.-0426 SUB-EB No.01	438	200	5
801710	North DumDum (M)	WARD No.-0016	EB No.-0426 SUB-EB No.02	426	251	5
801710	North DumDum (M)	WARD No.-0016	EB No.-042700	725	93	31
801710	North DumDum (M)	WARD No.-0016	EB No.-042800	673	74	367
801710	North DumDum (M)	WARD No.-0016	EB No.-042900	607	164	58
801710	North DumDum (M)	WARD No.-0016	EB No.-043000	628	126	29
801710	North DumDum (M)	WARD No.-0017	EB No.-028100	714	52	-
801710	North DumDum (M)	WARD No.-0017	EB No.-028200	644	48	1
801710	North DumDum (M)	WARD No.-0017	EB No.-028300	577	4	5
801710	North DumDum (M)	WARD No.-0017	EB No.-028400	502	3	-
801710	North DumDum (M)	WARD No.-0017	EB No.-028500	521	3	10
801710	North DumDum (M)	WARD No.-0017	EB No.-028600	650	33	20
801710	North DumDum (M)	WARD No.-0017	EB No.-028700	585	12	-
801710	North DumDum (M)	WARD No.-0017	EB No.-028800	721	10	-
801710	North DumDum (M)	WARD No.-0017	EB No.-028900	694	30	4
801710	North DumDum (M)	WARD No.-0017	EB No.-029000	701	60	3
801710	North DumDum (M)	WARD No.-0017	EB No.-029100	518	34	-
801710	North DumDum (M)	WARD No.-0017	EB No.-029200	583	-	-
801710	North DumDum (M)	WARD No.-0017	EB No.-029300	564	4	1

APPENDIX TO DISTRICT PRIMARY CENSUS ABSTRACT
TOTAL, SCHEDULED CASTES AND SCHEDULED TRIBES POPULATION - URBAN BLOCK WISE

Location Code	Name of Town	Name of Ward	Boundaries of Urban Block / EB Number	Total Population	Scheduled Castes Population	Scheduled Tribes Population
1	2	3	4	5	6	7
801710	North DumDum (M)	WARD No.-0017	EB No.-029400	631	82	1
801710	North DumDum (M)	WARD No.-0018	EB No.-029500	805	68	3
801710	North DumDum (M)	WARD No.-0018	EB No.-029600	373	9	3
801710	North DumDum (M)	WARD No.-0018	EB No.-029700	718	53	-
801710	North DumDum (M)	WARD No.-0018	EB No.-029800	543	57	-
801710	North DumDum (M)	WARD No.-0018	EB No.-029900	595	-	-
801710	North DumDum (M)	WARD No.-0018	EB No.-030000	459	6	1
801710	North DumDum (M)	WARD No.-0018	EB No.-0301 SUB-EB No.01	524	-	-
801710	North DumDum (M)	WARD No.-0018	EB No.-0301 SUB-EB No.02	389	5	-
801710	North DumDum (M)	WARD No.-0018	EB No.-030200	616	9	1
801710	North DumDum (M)	WARD No.-0018	EB No.-030300	395	6	-
801710	North DumDum (M)	WARD No.-0018	EB No.-0304 SUB-EB No.01	472	45	2
801710	North DumDum (M)	WARD No.-0018	EB No.-0304 SUB-EB No.02	457	41	1
801710	North DumDum (M)	WARD No.-0019	EB No.-030500	591	34	2
801710	North DumDum (M)	WARD No.-0019	EB No.-030600	540	42	19
801710	North DumDum (M)	WARD No.-0019	EB No.-030700	420	6	-
801710	North DumDum (M)	WARD No.-0019	EB No.-030800	580	60	13
801710	North DumDum (M)	WARD No.-0019	EB No.-0309 SUB-EB No.01	439	34	-
801710	North DumDum (M)	WARD No.-0019	EB No.-0309 SUB-EB No.02	455	62	3
801710	North DumDum (M)	WARD No.-0019	EB No.-031000	550	16	6
801710	North DumDum (M)	WARD No.-0019	EB No.-031100	626	26	-
801710	North DumDum (M)	WARD No.-0019	EB No.-031200	483	28	3
801710	North DumDum (M)	WARD No.-0019	EB No.-031300	646	29	1
801710	North DumDum (M)	WARD No.-0019	EB No.-031400	553	25	-
801710	North DumDum (M)	WARD No.-0019	EB No.-031500	767	5	-
801710	North DumDum (M)	WARD No.-0019	EB No.-031600	708	17	-
801710	North DumDum (M)	WARD No.-0019	EB No.-031700	599	263	4
801710	North DumDum (M)	WARD No.-0019	EB No.-031800	789	19	-
801710	North DumDum (M)	WARD No.-0019	EB No.-031900	583	178	65
801710	North DumDum (M)	WARD No.-0019	EB No.-032000	572	372	5
801710	North DumDum (M)	WARD No.-0020	EB No.-024000	408	15	1
801710	North DumDum (M)	WARD No.-0020	EB No.-024100	551	3	-
801710	North DumDum (M)	WARD No.-0020	EB No.-024200	471	23	-
801710	North DumDum (M)	WARD No.-0020	EB No.-024300	508	15	3
801710	North DumDum (M)	WARD No.-0020	EB No.-024400	563	26	10
801710	North DumDum (M)	WARD No.-0020	EB No.-024500	658	56	3
801710	North DumDum (M)	WARD No.-0020	EB No.-024600	574	129	2
801710	North DumDum (M)	WARD No.-0020	EB No.-024700	390	-	-
801710	North DumDum (M)	WARD No.-0020	EB No.-024800	636	53	-
801710	North DumDum (M)	WARD No.-0020	EB No.-024900	709	83	1
801710	North DumDum (M)	WARD No.-0020	EB No.-025000	275	-	-
801710	North DumDum (M)	WARD No.-0020	EB No.-025100	127	2	-
801710	North DumDum (M)	WARD No.-0020	EB No.-025200	198	-	-
801710	North DumDum (M)	WARD No.-0020	EB No.-025300	385	54	5

APPENDIX TO DISTRICT PRIMARY CENSUS ABSTRACT
TOTAL, SCHEDULED CASTES AND SCHEDULED TRIBES POPULATION - URBAN BLOCK WISE

Location Code	Name of Town	Name of Ward	Boundaries of Urban Block / EB Number	Total Population	Scheduled Castes Population	Scheduled Tribes Population
1	2	3	4	5	6	7
801710	North DumDum (M)	WARD No.-0020	EB No.-025400	317	60	-
801710	North DumDum (M)	WARD No.-0020	EB No.-025500	481	36	4
801710	North DumDum (M)	WARD No.-0020	EB No.-025600	90	-	-
801710	North DumDum (M)	WARD No.-0021	EB No.-032100	484	393	2
801710	North DumDum (M)	WARD No.-0021	EB No.-032200	479	148	-
801710	North DumDum (M)	WARD No.-0021	EB No.-032300	468	38	-
801710	North DumDum (M)	WARD No.-0021	EB No.-032400	587	66	8
801710	North DumDum (M)	WARD No.-0021	EB No.-032500	606	115	-
801710	North DumDum (M)	WARD No.-0021	EB No.-032600	595	226	-
801710	North DumDum (M)	WARD No.-0021	EB No.-032700	555	145	11
801710	North DumDum (M)	WARD No.-0021	EB No.-032800	750	55	17
801710	North DumDum (M)	WARD No.-0021	EB No.-0329 SUB-EB No.01	425	162	-
801710	North DumDum (M)	WARD No.-0021	EB No.-0329 SUB-EB No.02	386	237	6
801710	North DumDum (M)	WARD No.-0021	EB No.-033000	600	283	3
801710	North DumDum (M)	WARD No.-0021	EB No.-041700	627	92	6
801710	North DumDum (M)	WARD No.-0021	EB No.-041800	454	94	1
801710	North DumDum (M)	WARD No.-0021	EB No.-041900	519	287	1
801710	North DumDum (M)	WARD No.-0021	EB No.-042000	681	380	3
801710	North DumDum (M)	WARD No.-0021	EB No.-042100	729	474	3
801710	North DumDum (M)	WARD No.-0021	EB No.-042200	348	206	5
801710	North DumDum (M)	WARD No.-0022	EB No.-033100	498	92	3
801710	North DumDum (M)	WARD No.-0022	EB No.-033200	701	193	4
801710	North DumDum (M)	WARD No.-0022	EB No.-033300	587	295	2
801710	North DumDum (M)	WARD No.-0022	EB No.-033400	448	93	-
801710	North DumDum (M)	WARD No.-0022	EB No.-033500	771	76	7
801710	North DumDum (M)	WARD No.-0022	EB No.-033600	584	95	3
801710	North DumDum (M)	WARD No.-0022	EB No.-040600	707	269	7
801710	North DumDum (M)	WARD No.-0022	EB No.-040700	764	314	1
801710	North DumDum (M)	WARD No.-0022	EB No.-040800	476	142	18
801710	North DumDum (M)	WARD No.-0022	EB No.-040900	545	96	5
801710	North DumDum (M)	WARD No.-0022	EB No.-0410 SUB-EB No.01	366	94	40
801710	North DumDum (M)	WARD No.-0022	EB No.-0410 SUB-EB No.02	439	57	8
801710	North DumDum (M)	WARD No.-0022	EB No.-041100	809	241	1
801710	North DumDum (M)	WARD No.-0022	EB No.-041200	675	101	4
801710	North DumDum (M)	WARD No.-0022	EB No.-041300	721	131	2
801710	North DumDum (M)	WARD No.-0022	EB No.-041400	493	46	-
801710	North DumDum (M)	WARD No.-0022	EB No.-041500	404	82	1
801710	North DumDum (M)	WARD No.-0022	EB No.-041600	646	111	2
801710	North DumDum (M)	WARD No.-0023	EB No.-033700	539	42	1
801710	North DumDum (M)	WARD No.-0023	EB No.-033800	653	60	4
801710	North DumDum (M)	WARD No.-0023	EB No.-033900	642	77	20
801710	North DumDum (M)	WARD No.-0023	EB No.-034000	574	20	18
801710	North DumDum (M)	WARD No.-0023	EB No.-034100	541	14	3
801710	North DumDum (M)	WARD No.-0023	EB No.-034200	437	57	32

APPENDIX TO DISTRICT PRIMARY CENSUS ABSTRACT
TOTAL, SCHEDULED CASTES AND SCHEDULED TRIBES POPULATION - URBAN BLOCK WISE

Location Code	Name of Town	Name of Ward	Boundaries of Urban Block / EB Number	Total Population	Scheduled Castes Population	Scheduled Tribes Population
1	2	3	4	5	6	7
801710	North DumDum (M)	WARD No.-0023	EB No.-034300	371	47	6
801710	North DumDum (M)	WARD No.-0023	EB No.-034400	379	112	5
801710	North DumDum (M)	WARD No.-0023	EB No.-034500	447	240	7
801710	North DumDum (M)	WARD No.-0023	EB No.-034600	571	312	1
801710	North DumDum (M)	WARD No.-0023	EB No.-034700	538	224	5
801710	North DumDum (M)	WARD No.-0023	EB No.-034800	450	270	2
801710	North DumDum (M)	WARD No.-0024	EB No.-023000	405	13	-
801710	North DumDum (M)	WARD No.-0024	EB No.-023100	609	11	-
801710	North DumDum (M)	WARD No.-0024	EB No.-023200	598	48	9
801710	North DumDum (M)	WARD No.-0024	EB No.-023300	511	89	4
801710	North DumDum (M)	WARD No.-0024	EB No.-023400	553	18	3
801710	North DumDum (M)	WARD No.-0024	EB No.-023500	541	128	-
801710	North DumDum (M)	WARD No.-0024	EB No.-023600	494	8	-
801710	North DumDum (M)	WARD No.-0024	EB No.-023700	523	4	-
801710	North DumDum (M)	WARD No.-0024	EB No.-023800	328	7	-
801710	North DumDum (M)	WARD No.-0024	EB No.-023900	477	22	-
801710	North DumDum (M)	WARD No.-0025	EB No.-034900	380	120	13
801710	North DumDum (M)	WARD No.-0025	EB No.-035000	466	271	2
801710	North DumDum (M)	WARD No.-0025	EB No.-035100	386	99	-
801710	North DumDum (M)	WARD No.-0025	EB No.-035200	178	10	-
801710	North DumDum (M)	WARD No.-0025	EB No.-035300	471	215	-
801710	North DumDum (M)	WARD No.-0025	EB No.-035400	472	15	7
801710	North DumDum (M)	WARD No.-0025	EB No.-035500	367	11	-
801710	North DumDum (M)	WARD No.-0025	EB No.-035600	324	14	-
801710	North DumDum (M)	WARD No.-0025	EB No.-035700	266	6	-
801710	North DumDum (M)	WARD No.-0025	EB No.-035800	241	3	-
801710	North DumDum (M)	WARD No.-0025	EB No.-035900	510	2	-
801710	North DumDum (M)	WARD No.-0025	EB No.-036000	382	-	-
801710	North DumDum (M)	WARD No.-0025	EB No.-036100	381	107	5
801710	North DumDum (M)	WARD No.-0026	EB No.-021700	487	-	-
801710	North DumDum (M)	WARD No.-0026	EB No.-021800	567	4	-
801710	North DumDum (M)	WARD No.-0026	EB No.-021900	481	53	5
801710	North DumDum (M)	WARD No.-0026	EB No.-022000	581	28	-
801710	North DumDum (M)	WARD No.-0026	EB No.-022100	586	9	-
801710	North DumDum (M)	WARD No.-0026	EB No.-022200	593	36	-
801710	North DumDum (M)	WARD No.-0026	EB No.-022300	482	23	-
801710	North DumDum (M)	WARD No.-0026	EB No.-022400	728	-	-
801710	North DumDum (M)	WARD No.-0026	EB No.-022500	711	-	-
801710	North DumDum (M)	WARD No.-0026	EB No.-0226 SUB-EB No.01	461	-	-
801710	North DumDum (M)	WARD No.-0026	EB No.-0226 SUB-EB No.02	529	73	8
801710	North DumDum (M)	WARD No.-0026	EB No.-022700	763	83	1
801710	North DumDum (M)	WARD No.-0026	EB No.-022800	768	23	-
801710	North DumDum (M)	WARD No.-0026	EB No.-022900	688	-	-
801710	North DumDum (M)	WARD No.-0027	EB No.-036200	282	19	3

APPENDIX TO DISTRICT PRIMARY CENSUS ABSTRACT
TOTAL, SCHEDULED CASTES AND SCHEDULED TRIBES POPULATION - URBAN BLOCK WISE

Location Code	Name of Town	Name of Ward	Boundaries of Urban Block / EB Number	Total Population	Scheduled Castes Population	Scheduled Tribes Population
1	2	3	4	5	6	7
801710	North DumDum (M)	WARD No.-0027	EB No.-036300	471	66	-
801710	North DumDum (M)	WARD No.-0027	EB No.-036400	724	92	7
801710	North DumDum (M)	WARD No.-0027	EB No.-036500	800	313	2
801710	North DumDum (M)	WARD No.-0027	EB No.-036600	636	205	1
801710	North DumDum (M)	WARD No.-0027	EB No.-036700	604	262	-
801710	North DumDum (M)	WARD No.-0027	EB No.-036800	707	375	3
801710	North DumDum (M)	WARD No.-0027	EB No.-0369 SUB-EB No.01	538	327	5
801710	North DumDum (M)	WARD No.-0027	EB No.-0369 SUB-EB No.02	476	190	-
801710	North DumDum (M)	WARD No.-0027	EB No.-037000	741	321	1
801710	North DumDum (M)	WARD No.-0027	EB No.-037100	465	79	3
801710	North DumDum (M)	WARD No.-0027	EB No.-037200	541	56	-
801710	North DumDum (M)	WARD No.-0027	EB No.-037300	643	99	1
801710	North DumDum (M)	WARD No.-0028	EB No.-037400	625	12	-
801710	North DumDum (M)	WARD No.-0028	EB No.-037500	695	92	3
801710	North DumDum (M)	WARD No.-0028	EB No.-037600	620	336	2
801710	North DumDum (M)	WARD No.-0028	EB No.-037700	488	263	6
801710	North DumDum (M)	WARD No.-0028	EB No.-037800	758	485	10
801710	North DumDum (M)	WARD No.-0028	EB No.-037900	456	168	1
801710	North DumDum (M)	WARD No.-0028	EB No.-038000	610	170	-
801710	North DumDum (M)	WARD No.-0028	EB No.-038100	803	22	-
801710	North DumDum (M)	WARD No.-0028	EB No.-038200	484	167	1
801710	North DumDum (M)	WARD No.-0028	EB No.-038300	517	109	-
801710	North DumDum (M)	WARD No.-0029	EB No.-020700	560	3	-
801710	North DumDum (M)	WARD No.-0029	EB No.-020800	697	-	-
801710	North DumDum (M)	WARD No.-0029	EB No.-020900	631	2	-
801710	North DumDum (M)	WARD No.-0029	EB No.-021000	503	1	-
801710	North DumDum (M)	WARD No.-0029	EB No.-021100	556	53	-
801710	North DumDum (M)	WARD No.-0029	EB No.-021200	472	-	-
801710	North DumDum (M)	WARD No.-0029	EB No.-021300	569	11	-
801710	North DumDum (M)	WARD No.-0029	EB No.-021400	530	-	-
801710	North DumDum (M)	WARD No.-0029	EB No.-021500	458	-	5
801710	North DumDum (M)	WARD No.-0029	EB No.-021600	502	-	-
801710	North DumDum (M)	WARD No.-0030	EB No.-038400	571	63	1
801710	North DumDum (M)	WARD No.-0030	EB No.-0385 SUB-EB No.01	445	3	-
801710	North DumDum (M)	WARD No.-0030	EB No.-0385 SUB-EB No.02	365	-	-
801710	North DumDum (M)	WARD No.-0030	EB No.-038600	511	254	1
801710	North DumDum (M)	WARD No.-0030	EB No.-038700	598	207	4
801710	North DumDum (M)	WARD No.-0030	EB No.-038800	522	49	-
801710	North DumDum (M)	WARD No.-0030	EB No.-038900	357	-	-
801710	North DumDum (M)	WARD No.-0030	EB No.-039000	401	35	-
801710	North DumDum (M)	WARD No.-0030	EB No.-039100	506	80	-
801710	North DumDum (M)	WARD No.-0030	EB No.-039200	554	4	-
801710	North DumDum (M)	WARD No.-0031	EB No.-039300	549	231	-
801710	North DumDum (M)	WARD No.-0031	EB No.-039400	667	365	1

APPENDIX TO DISTRICT PRIMARY CENSUS ABSTRACT
TOTAL, SCHEDULED CASTES AND SCHEDULED TRIBES POPULATION - URBAN BLOCK WISE

Location Code	Name of Town	Name of Ward	Boundaries of Urban Block / EB Number	Total Population	Scheduled Castes Population	Scheduled Tribes Population
1	2	3	4	5	6	7
801710	North DumDum (M)	WARD No.-0031	EB No.-039500	591	289	4
801710	North DumDum (M)	WARD No.-0031	EB No.-039600	592	320	-
801710	North DumDum (M)	WARD No.-0031	EB No.-039700	665	249	5
801710	North DumDum (M)	WARD No.-0031	EB No.-039800	591	286	-
801710	North DumDum (M)	WARD No.-0031	EB No.-039900	628	431	3
801710	North DumDum (M)	WARD No.-0031	EB No.-040000	434	228	1
801710	North DumDum (M)	WARD No.-0031	EB No.-040100	709	412	20
801710	North DumDum (M)	WARD No.-0031	EB No.-040200	669	535	10
801710	North DumDum (M)	WARD No.-0031	EB No.-040300	806	605	10
801710	North DumDum (M)	WARD No.-0031	EB No.-040400	655	432	5
801710	North DumDum (M)	WARD No.-0031	EB No.-040500	543	391	11
801711	Kamarhati (M)	WARD No.-0001	EB No.-000100	477	-	-
801711	Kamarhati (M)	WARD No.-0001	EB No.-000200	588	-	-
801711	Kamarhati (M)	WARD No.-0001	EB No.-000300	815	-	1
801711	Kamarhati (M)	WARD No.-0001	EB No.-000400	306	-	-
801711	Kamarhati (M)	WARD No.-0001	EB No.-000500	392	-	-
801711	Kamarhati (M)	WARD No.-0001	EB No.-000600	461	3	-
801711	Kamarhati (M)	WARD No.-0001	EB No.-000700	856	-	4
801711	Kamarhati (M)	WARD No.-0001	EB No.-000800	577	-	2
801711	Kamarhati (M)	WARD No.-0001	EB No.-000900	392	-	11
801711	Kamarhati (M)	WARD No.-0001	EB No.-001000	628	21	-
801711	Kamarhati (M)	WARD No.-0001	EB No.-001100	569	40	-
801711	Kamarhati (M)	WARD No.-0001	EB No.-001200	376	53	8
801711	Kamarhati (M)	WARD No.-0001	EB No.-001300	452	-	-
801711	Kamarhati (M)	WARD No.-0001	EB No.-001400	379	-	-
801711	Kamarhati (M)	WARD No.-0001	EB No.-001500	373	-	-
801711	Kamarhati (M)	WARD No.-0001	EB No.-001600	518	29	-
801711	Kamarhati (M)	WARD No.-0001	EB No.-001700	465	-	1
801711	Kamarhati (M)	WARD No.-0001	EB No.-001800	473	-	-
801711	Kamarhati (M)	WARD No.-0001	EB No.-001900	459	-	-
801711	Kamarhati (M)	WARD No.-0001	EB No.-002000	478	-	-
801711	Kamarhati (M)	WARD No.-0001	EB No.-002100	529	38	-
801711	Kamarhati (M)	WARD No.-0001	EB No.-002200	490	144	-
801711	Kamarhati (M)	WARD No.-0001	EB No.-002300	606	9	5
801711	Kamarhati (M)	WARD No.-0002	EB No.-002400	516	1	131
801711	Kamarhati (M)	WARD No.-0002	EB No.-002500	297	13	74
801711	Kamarhati (M)	WARD No.-0002	EB No.-002600	486	-	-
801711	Kamarhati (M)	WARD No.-0002	EB No.-002700	590	97	6
801711	Kamarhati (M)	WARD No.-0002	EB No.-002800	211	-	-
801711	Kamarhati (M)	WARD No.-0002	EB No.-002900	550	46	20
801711	Kamarhati (M)	WARD No.-0002	EB No.-003000	497	1	7
801711	Kamarhati (M)	WARD No.-0002	EB No.-003100	609	11	-
801711	Kamarhati (M)	WARD No.-0002	EB No.-003200	371	-	-
801711	Kamarhati (M)	WARD No.-0002	EB No.-003300	407	4	-

APPENDIX TO DISTRICT PRIMARY CENSUS ABSTRACT
TOTAL, SCHEDULED CASTES AND SCHEDULED TRIBES POPULATION - URBAN BLOCK WISE

Location Code	Name of Town	Name of Ward	Boundaries of Urban Block / EB Number	Total Population	Scheduled Castes Population	Scheduled Tribes Population
1	2	3	4	5	6	7
801711	Kamarhati (M)	WARD No.-0002	EB No.-003400	509	-	-
801711	Kamarhati (M)	WARD No.-0002	EB No.-003500	516	-	-
801711	Kamarhati (M)	WARD No.-0002	EB No.-003600	616	3	5
801711	Kamarhati (M)	WARD No.-0002	EB No.-003700	509	-	8
801711	Kamarhati (M)	WARD No.-0002	EB No.-003800	456	-	-
801711	Kamarhati (M)	WARD No.-0002	EB No.-003900	428	-	-
801711	Kamarhati (M)	WARD No.-0002	EB No.-004000	438	-	-
801711	Kamarhati (M)	WARD No.-0002	EB No.-004100	524	-	6
801711	Kamarhati (M)	WARD No.-0002	EB No.-004200	467	-	-
801711	Kamarhati (M)	WARD No.-0002	EB No.-004300	480	-	-
801711	Kamarhati (M)	WARD No.-0002	EB No.-004400	439	-	-
801711	Kamarhati (M)	WARD No.-0002	EB No.-004500	461	-	-
801711	Kamarhati (M)	WARD No.-0002	EB No.-004600	496	-	-
801711	Kamarhati (M)	WARD No.-0002	EB No.-004700	546	-	-
801711	Kamarhati (M)	WARD No.-0002	EB No.-004800	505	-	-
801711	Kamarhati (M)	WARD No.-0002	EB No.-004900	420	-	-
801711	Kamarhati (M)	WARD No.-0002	EB No.-005000	848	-	1
801711	Kamarhati (M)	WARD No.-0002	EB No.-005100	398	-	-
801711	Kamarhati (M)	WARD No.-0002	EB No.-005200	316	115	10
801711	Kamarhati (M)	WARD No.-0002	EB No.-005300	269	-	-
801711	Kamarhati (M)	WARD No.-0002	EB No.-005400	630	-	-
801711	Kamarhati (M)	WARD No.-0002	EB No.-005500	414	89	1
801711	Kamarhati (M)	WARD No.-0002	EB No.-005600	596	73	-
801711	Kamarhati (M)	WARD No.-0002	EB No.-005700	521	-	1
801711	Kamarhati (M)	WARD No.-0002	EB No.-005800	489	-	-
801711	Kamarhati (M)	WARD No.-0002	EB No.-005900	396	-	-
801711	Kamarhati (M)	WARD No.-0002	EB No.-006000	485	8	2
801711	Kamarhati (M)	WARD No.-0002	EB No.-006100	473	-	-
801711	Kamarhati (M)	WARD No.-0002	EB No.-006200	381	-	-
801711	Kamarhati (M)	WARD No.-0002	EB No.-006300	382	-	-
801711	Kamarhati (M)	WARD No.-0003	EB No.-006400	598	3	11
801711	Kamarhati (M)	WARD No.-0003	EB No.-006500	475	-	-
801711	Kamarhati (M)	WARD No.-0003	EB No.-006600	501	-	-
801711	Kamarhati (M)	WARD No.-0003	EB No.-006700	633	4	1
801711	Kamarhati (M)	WARD No.-0003	EB No.-006800	765	-	-
801711	Kamarhati (M)	WARD No.-0003	EB No.-006900	453	-	-
801711	Kamarhati (M)	WARD No.-0003	EB No.-007000	439	-	-
801711	Kamarhati (M)	WARD No.-0003	EB No.-007100	439	-	19
801711	Kamarhati (M)	WARD No.-0003	EB No.-007200	510	-	-
801711	Kamarhati (M)	WARD No.-0003	EB No.-007300	530	-	-
801711	Kamarhati (M)	WARD No.-0003	EB No.-007400	300	-	-
801711	Kamarhati (M)	WARD No.-0003	EB No.-007500	393	-	-
801711	Kamarhati (M)	WARD No.-0003	EB No.-007600	581	-	-
801711	Kamarhati (M)	WARD No.-0003	EB No.-007700	397	-	-

APPENDIX TO DISTRICT PRIMARY CENSUS ABSTRACT
TOTAL, SCHEDULED CASTES AND SCHEDULED TRIBES POPULATION - URBAN BLOCK WISE

Location Code	Name of Town	Name of Ward	Boundaries of Urban Block / EB Number	Total Population	Scheduled Castes Population	Scheduled Tribes Population
1	2	3	4	5	6	7
801711	Kamarhati (M)	WARD No.-0003	EB No.-007800	384	-	1
801711	Kamarhati (M)	WARD No.-0003	EB No.-007900	342	-	-
801711	Kamarhati (M)	WARD No.-0003	EB No.-008000	232	-	-
801711	Kamarhati (M)	WARD No.-0003	EB No.-008100	489	-	8
801711	Kamarhati (M)	WARD No.-0003	EB No.-008200	655	-	1
801711	Kamarhati (M)	WARD No.-0003	EB No.-008300	511	-	-
801711	Kamarhati (M)	WARD No.-0003	EB No.-008400	508	-	-
801711	Kamarhati (M)	WARD No.-0003	EB No.-008500	465	-	-
801711	Kamarhati (M)	WARD No.-0003	EB No.-008600	471	-	-
801711	Kamarhati (M)	WARD No.-0003	EB No.-008700	528	-	3
801711	Kamarhati (M)	WARD No.-0003	EB No.-008800	384	-	-
801711	Kamarhati (M)	WARD No.-0003	EB No.-008900	598	14	-
801711	Kamarhati (M)	WARD No.-0003	EB No.-009000	489	-	15
801711	Kamarhati (M)	WARD No.-0003	EB No.-009100	403	-	-
801711	Kamarhati (M)	WARD No.-0003	EB No.-009200	464	-	-
801711	Kamarhati (M)	WARD No.-0003	EB No.-009300	356	93	-
801711	Kamarhati (M)	WARD No.-0003	EB No.-009400	552	11	3
801711	Kamarhati (M)	WARD No.-0003	EB No.-009500	222	9	-
801711	Kamarhati (M)	WARD No.-0003	EB No.-009600	347	-	-
801711	Kamarhati (M)	WARD No.-0003	EB No.-009700	653	4	-
801711	Kamarhati (M)	WARD No.-0004	EB No.-009800	392	-	-
801711	Kamarhati (M)	WARD No.-0004	EB No.-009900	493	-	-
801711	Kamarhati (M)	WARD No.-0004	EB No.-010000	540	-	-
801711	Kamarhati (M)	WARD No.-0004	EB No.-010100	298	-	65
801711	Kamarhati (M)	WARD No.-0004	EB No.-010200	541	12	1
801711	Kamarhati (M)	WARD No.-0004	EB No.-010300	541	-	-
801711	Kamarhati (M)	WARD No.-0004	EB No.-010400	423	-	-
801711	Kamarhati (M)	WARD No.-0004	EB No.-010500	502	-	1
801711	Kamarhati (M)	WARD No.-0004	EB No.-010600	702	15	13
801711	Kamarhati (M)	WARD No.-0004	EB No.-010700	506	-	-
801711	Kamarhati (M)	WARD No.-0004	EB No.-010800	300	-	7
801711	Kamarhati (M)	WARD No.-0004	EB No.-010900	459	-	-
801711	Kamarhati (M)	WARD No.-0004	EB No.-011000	477	-	-
801711	Kamarhati (M)	WARD No.-0004	EB No.-011100	523	-	-
801711	Kamarhati (M)	WARD No.-0004	EB No.-011200	494	-	-
801711	Kamarhati (M)	WARD No.-0004	EB No.-011300	423	-	-
801711	Kamarhati (M)	WARD No.-0004	EB No.-011400	440	19	-
801711	Kamarhati (M)	WARD No.-0004	EB No.-011500	498	-	-
801711	Kamarhati (M)	WARD No.-0004	EB No.-011600	357	2	1
801711	Kamarhati (M)	WARD No.-0004	EB No.-011700	564	-	-
801711	Kamarhati (M)	WARD No.-0004	EB No.-011800	501	-	7
801711	Kamarhati (M)	WARD No.-0004	EB No.-011900	481	-	-
801711	Kamarhati (M)	WARD No.-0004	EB No.-012000	504	-	73
801711	Kamarhati (M)	WARD No.-0004	EB No.-012100	458	-	5

APPENDIX TO DISTRICT PRIMARY CENSUS ABSTRACT
TOTAL, SCHEDULED CASTES AND SCHEDULED TRIBES POPULATION - URBAN BLOCK WISE

Location Code	Name of Town	Name of Ward	Boundaries of Urban Block / EB Number	Total Population	Scheduled Castes Population	Scheduled Tribes Population
1	2	3	4	5	6	7
801711	Kamarhati (M)	WARD No.-0004	EB No.-012200	415	-	-
801711	Kamarhati (M)	WARD No.-0004	EB No.-012300	505	12	-
801711	Kamarhati (M)	WARD No.-0004	EB No.-012400	536	-	-
801711	Kamarhati (M)	WARD No.-0004	EB No.-012500	513	-	-
801711	Kamarhati (M)	WARD No.-0004	EB No.-012600	539	-	-
801711	Kamarhati (M)	WARD No.-0004	EB No.-012700	318	13	-
801711	Kamarhati (M)	WARD No.-0004	EB No.-012800	500	-	-
801711	Kamarhati (M)	WARD No.-0004	EB No.-012900	585	-	-
801711	Kamarhati (M)	WARD No.-0004	EB No.-013000	896	-	3
801711	Kamarhati (M)	WARD No.-0004	EB No.-013100	391	10	-
801711	Kamarhati (M)	WARD No.-0004	EB No.-013200	625	-	-
801711	Kamarhati (M)	WARD No.-0004	EB No.-013300	412	49	-
801711	Kamarhati (M)	WARD No.-0004	EB No.-013400	669	254	1
801711	Kamarhati (M)	WARD No.-0005	EB No.-013500	467	-	2
801711	Kamarhati (M)	WARD No.-0005	EB No.-013600	577	-	1
801711	Kamarhati (M)	WARD No.-0005	EB No.-013700	556	8	2
801711	Kamarhati (M)	WARD No.-0005	EB No.-013800	411	46	-
801711	Kamarhati (M)	WARD No.-0005	EB No.-013900	375	-	-
801711	Kamarhati (M)	WARD No.-0005	EB No.-014000	535	52	-
801711	Kamarhati (M)	WARD No.-0005	EB No.-014100	406	-	-
801711	Kamarhati (M)	WARD No.-0005	EB No.-014200	533	-	3
801711	Kamarhati (M)	WARD No.-0005	EB No.-014300	393	-	3
801711	Kamarhati (M)	WARD No.-0005	EB No.-014400	500	-	-
801711	Kamarhati (M)	WARD No.-0005	EB No.-014500	609	-	9
801711	Kamarhati (M)	WARD No.-0005	EB No.-014600	322	-	6
801711	Kamarhati (M)	WARD No.-0005	EB No.-014700	604	-	8
801711	Kamarhati (M)	WARD No.-0005	EB No.-014800	146	-	-
801711	Kamarhati (M)	WARD No.-0005	EB No.-014900	128	-	-
801711	Kamarhati (M)	WARD No.-0005	EB No.-015000	267	-	13
801711	Kamarhati (M)	WARD No.-0005	EB No.-015100	451	-	-
801711	Kamarhati (M)	WARD No.-0005	EB No.-015200	375	-	-
801711	Kamarhati (M)	WARD No.-0005	EB No.-015300	627	-	2
801711	Kamarhati (M)	WARD No.-0005	EB No.-015400	481	-	-
801711	Kamarhati (M)	WARD No.-0005	EB No.-015500	486	-	-
801711	Kamarhati (M)	WARD No.-0005	EB No.-015600	480	-	-
801711	Kamarhati (M)	WARD No.-0005	EB No.-015700	421	-	-
801711	Kamarhati (M)	WARD No.-0005	EB No.-015800	508	-	-
801711	Kamarhati (M)	WARD No.-0005	EB No.-015900	528	-	-
801711	Kamarhati (M)	WARD No.-0005	EB No.-016000	486	-	-
801711	Kamarhati (M)	WARD No.-0005	EB No.-016100	441	-	-
801711	Kamarhati (M)	WARD No.-0005	EB No.-016200	183	11	-
801711	Kamarhati (M)	WARD No.-0006	EB No.-016300	322	-	-
801711	Kamarhati (M)	WARD No.-0006	EB No.-016400	295	-	-
801711	Kamarhati (M)	WARD No.-0006	EB No.-016500	411	-	2

APPENDIX TO DISTRICT PRIMARY CENSUS ABSTRACT
TOTAL, SCHEDULED CASTES AND SCHEDULED TRIBES POPULATION - URBAN BLOCK WISE

Location Code	Name of Town	Name of Ward	Boundaries of Urban Block / EB Number	Total Population	Scheduled Castes Population	Scheduled Tribes Population
1	2	3	4	5	6	7
801711	Kamarhati (M)	WARD No.-0006	EB No.-016600	515	-	-
801711	Kamarhati (M)	WARD No.-0006	EB No.-016700	524	113	3
801711	Kamarhati (M)	WARD No.-0006	EB No.-016800	573	10	-
801711	Kamarhati (M)	WARD No.-0006	EB No.-016900	556	-	-
801711	Kamarhati (M)	WARD No.-0006	EB No.-017000	402	-	-
801711	Kamarhati (M)	WARD No.-0006	EB No.-017100	511	8	-
801711	Kamarhati (M)	WARD No.-0006	EB No.-017200	482	-	1
801711	Kamarhati (M)	WARD No.-0006	EB No.-017300	429	-	3
801711	Kamarhati (M)	WARD No.-0006	EB No.-017400	513	-	-
801711	Kamarhati (M)	WARD No.-0006	EB No.-017500	533	-	-
801711	Kamarhati (M)	WARD No.-0006	EB No.-017600	434	-	-
801711	Kamarhati (M)	WARD No.-0006	EB No.-017700	493	-	-
801711	Kamarhati (M)	WARD No.-0006	EB No.-017800	541	-	-
801711	Kamarhati (M)	WARD No.-0006	EB No.-017900	538	-	-
801711	Kamarhati (M)	WARD No.-0006	EB No.-018000	424	1	71
801711	Kamarhati (M)	WARD No.-0006	EB No.-018100	539	-	-
801711	Kamarhati (M)	WARD No.-0006	EB No.-018200	336	-	-
801711	Kamarhati (M)	WARD No.-0006	EB No.-018300	512	-	-
801711	Kamarhati (M)	WARD No.-0006	EB No.-018400	520	-	-
801711	Kamarhati (M)	WARD No.-0006	EB No.-018500	514	-	-
801711	Kamarhati (M)	WARD No.-0006	EB No.-018600	553	-	-
801711	Kamarhati (M)	WARD No.-0006	EB No.-018700	518	1	-
801711	Kamarhati (M)	WARD No.-0006	EB No.-018800	500	7	-
801711	Kamarhati (M)	WARD No.-0007	EB No.-018900	565	-	-
801711	Kamarhati (M)	WARD No.-0007	EB No.-019000	522	-	-
801711	Kamarhati (M)	WARD No.-0007	EB No.-019100	505	-	-
801711	Kamarhati (M)	WARD No.-0007	EB No.-019200	690	-	-
801711	Kamarhati (M)	WARD No.-0007	EB No.-019300	521	-	-
801711	Kamarhati (M)	WARD No.-0007	EB No.-019400	447	-	6
801711	Kamarhati (M)	WARD No.-0007	EB No.-019500	446	-	-
801711	Kamarhati (M)	WARD No.-0007	EB No.-019600	545	-	-
801711	Kamarhati (M)	WARD No.-0007	EB No.-019700	454	-	-
801711	Kamarhati (M)	WARD No.-0007	EB No.-019800	533	-	-
801711	Kamarhati (M)	WARD No.-0007	EB No.-019900	565	-	-
801711	Kamarhati (M)	WARD No.-0007	EB No.-020000	707	-	-
801711	Kamarhati (M)	WARD No.-0007	EB No.-020100	419	-	-
801711	Kamarhati (M)	WARD No.-0007	EB No.-020200	503	-	-
801711	Kamarhati (M)	WARD No.-0007	EB No.-020300	486	-	-
801711	Kamarhati (M)	WARD No.-0007	EB No.-020400	559	-	-
801711	Kamarhati (M)	WARD No.-0007	EB No.-020500	518	-	-
801711	Kamarhati (M)	WARD No.-0007	EB No.-020600	466	-	-
801711	Kamarhati (M)	WARD No.-0007	EB No.-020700	522	-	-
801711	Kamarhati (M)	WARD No.-0007	EB No.-020800	522	-	-
801711	Kamarhati (M)	WARD No.-0008	EB No.-0209 SUB-EB No.01	564	-	-

APPENDIX TO DISTRICT PRIMARY CENSUS ABSTRACT
TOTAL, SCHEDULED CASTES AND SCHEDULED TRIBES POPULATION - URBAN BLOCK WISE

Location Code	Name of Town	Name of Ward	Boundaries of Urban Block / EB Number	Total Population	Scheduled Castes Population	Scheduled Tribes Population
1	2	3	4	5	6	7
801711	Kamarhati (M)	WARD No.-0008	EB No.-0209 SUB-EB No.02	419	-	-
801711	Kamarhati (M)	WARD No.-0008	EB No.-021000	745	-	-
801711	Kamarhati (M)	WARD No.-0008	EB No.-021100	637	-	-
801711	Kamarhati (M)	WARD No.-0008	EB No.-021200	697	13	7
801711	Kamarhati (M)	WARD No.-0008	EB No.-021300	630	-	3
801711	Kamarhati (M)	WARD No.-0008	EB No.-021400	687	-	-
801711	Kamarhati (M)	WARD No.-0008	EB No.-021500	351	-	-
801711	Kamarhati (M)	WARD No.-0008	EB No.-0216 SUB-EB No.01	951	1	-
801711	Kamarhati (M)	WARD No.-0008	EB No.-0216 SUB-EB No.02	481	-	-
801711	Kamarhati (M)	WARD No.-0008	EB No.-021700	768	-	8
801711	Kamarhati (M)	WARD No.-0008	EB No.-021800	518	2	13
801711	Kamarhati (M)	WARD No.-0008	EB No.-021900	651	-	-
801711	Kamarhati (M)	WARD No.-0008	EB No.-022000	691	-	-
801711	Kamarhati (M)	WARD No.-0008	EB No.-022100	539	-	-
801711	Kamarhati (M)	WARD No.-0008	EB No.-022200	877	46	6
801711	Kamarhati (M)	WARD No.-0008	EB No.-022300	546	6	125
801711	Kamarhati (M)	WARD No.-0008	EB No.-022400	440	-	-
801711	Kamarhati (M)	WARD No.-0008	EB No.-022500	677	-	-
801711	Kamarhati (M)	WARD No.-0008	EB No.-022600	358	-	-
801711	Kamarhati (M)	WARD No.-0008	EB No.-022700	821	-	-
801711	Kamarhati (M)	WARD No.-0008	EB No.-022800	614	36	40
801711	Kamarhati (M)	WARD No.-0008	EB No.-0229 SUB-EB No.01	388	15	12
801711	Kamarhati (M)	WARD No.-0008	EB No.-0229 SUB-EB No.02	486	5	-
801711	Kamarhati (M)	WARD No.-0008	EB No.-023000	626	-	-
801711	Kamarhati (M)	WARD No.-0009	EB No.-023100	693	5	4
801711	Kamarhati (M)	WARD No.-0009	EB No.-023200	587	-	-
801711	Kamarhati (M)	WARD No.-0009	EB No.-023300	656	-	-
801711	Kamarhati (M)	WARD No.-0009	EB No.-023400	677	1	8
801711	Kamarhati (M)	WARD No.-0009	EB No.-023500	699	10	3
801711	Kamarhati (M)	WARD No.-0009	EB No.-023600	678	25	2
801711	Kamarhati (M)	WARD No.-0009	EB No.-0237 SUB-EB No.01	403	4	-
801711	Kamarhati (M)	WARD No.-0009	EB No.-0237 SUB-EB No.02	423	42	2
801711	Kamarhati (M)	WARD No.-0009	EB No.-023800	530	8	-
801711	Kamarhati (M)	WARD No.-0009	EB No.-023900	647	12	-
801711	Kamarhati (M)	WARD No.-0009	EB No.-024000	791	8	-
801711	Kamarhati (M)	WARD No.-0009	EB No.-024100	908	4	20
801711	Kamarhati (M)	WARD No.-0009	EB No.-024200	813	-	-
801711	Kamarhati (M)	WARD No.-0009	EB No.-024300	611	-	-
801711	Kamarhati (M)	WARD No.-0009	EB No.-024400	621	11	3
801711	Kamarhati (M)	WARD No.-0010	EB No.-024500	662	70	17
801711	Kamarhati (M)	WARD No.-0010	EB No.-024600	606	15	4
801711	Kamarhati (M)	WARD No.-0010	EB No.-024700	775	-	3
801711	Kamarhati (M)	WARD No.-0010	EB No.-024800	738	-	-
801711	Kamarhati (M)	WARD No.-0010	EB No.-024900	714	28	56

APPENDIX TO DISTRICT PRIMARY CENSUS ABSTRACT
TOTAL, SCHEDULED CASTES AND SCHEDULED TRIBES POPULATION - URBAN BLOCK WISE

Location Code	Name of Town	Name of Ward	Boundaries of Urban Block / EB Number	Total Population	Scheduled Castes Population	Scheduled Tribes Population
1	2	3	4	5	6	7
801711	Kamarhati (M)	WARD No.-0010	EB No.-0250 SUB-EB No.01	453	71	10
801711	Kamarhati (M)	WARD No.-0010	EB No.-0250 SUB-EB No.02	614	29	-
801711	Kamarhati (M)	WARD No.-0010	EB No.-025100	709	-	-
801711	Kamarhati (M)	WARD No.-0010	EB No.-025200	605	157	29
801711	Kamarhati (M)	WARD No.-0010	EB No.-0253 SUB-EB No.01	449	-	-
801711	Kamarhati (M)	WARD No.-0010	EB No.-0253 SUB-EB No.02	590	117	3
801711	Kamarhati (M)	WARD No.-0010	EB No.-025400	724	-	5
801711	Kamarhati (M)	WARD No.-0010	EB No.-025500	375	-	-
801711	Kamarhati (M)	WARD No.-0010	EB No.-0256 SUB-EB No.01	550	-	-
801711	Kamarhati (M)	WARD No.-0010	EB No.-0256 SUB-EB No.02	475	-	-
801711	Kamarhati (M)	WARD No.-0010	EB No.-025700	957	70	30
801711	Kamarhati (M)	WARD No.-0010	EB No.-025800	740	3	-
801711	Kamarhati (M)	WARD No.-0011	EB No.-025900	785	80	4
801711	Kamarhati (M)	WARD No.-0011	EB No.-0260 SUB-EB No.01	496	32	1
801711	Kamarhati (M)	WARD No.-0011	EB No.-0260 SUB-EB No.02	472	52	7
801711	Kamarhati (M)	WARD No.-0011	EB No.-0261 SUB-EB No.01	635	74	10
801711	Kamarhati (M)	WARD No.-0011	EB No.-0261 SUB-EB No.02	566	11	1
801711	Kamarhati (M)	WARD No.-0011	EB No.-0262 SUB-EB No.01	395	34	2
801711	Kamarhati (M)	WARD No.-0011	EB No.-0262 SUB-EB No.02	477	35	4
801711	Kamarhati (M)	WARD No.-0011	EB No.-0263 SUB-EB No.01	277	90	20
801711	Kamarhati (M)	WARD No.-0011	EB No.-0263 SUB-EB No.02	394	75	15
801711	Kamarhati (M)	WARD No.-0011	EB No.-026400	682	47	1
801711	Kamarhati (M)	WARD No.-0011	EB No.-0265 SUB-EB No.01	523	1	-
801711	Kamarhati (M)	WARD No.-0011	EB No.-0265 SUB-EB No.02	397	83	-
801711	Kamarhati (M)	WARD No.-0011	EB No.-026600	652	8	4
801711	Kamarhati (M)	WARD No.-0011	EB No.-026700	753	586	11
801711	Kamarhati (M)	WARD No.-0011	EB No.-026800	595	9	-
801711	Kamarhati (M)	WARD No.-0011	EB No.-026900	522	52	96
801711	Kamarhati (M)	WARD No.-0011	EB No.-0270 SUB-EB No.01	693	59	-
801711	Kamarhati (M)	WARD No.-0011	EB No.-0270 SUB-EB No.02	529	12	-
801711	Kamarhati (M)	WARD No.-0011	EB No.-027100	695	46	-
801711	Kamarhati (M)	WARD No.-0011	EB No.-027200	519	-	-
801711	Kamarhati (M)	WARD No.-0011	EB No.-027300	488	35	33
801711	Kamarhati (M)	WARD No.-0011	EB No.-027400	456	3	17
801711	Kamarhati (M)	WARD No.-0011	EB No.-027500	484	7	-
801711	Kamarhati (M)	WARD No.-0011	EB No.-027600	610	42	16
801711	Kamarhati (M)	WARD No.-0012	EB No.-027700	613	-	-
801711	Kamarhati (M)	WARD No.-0012	EB No.-027800	593	-	-
801711	Kamarhati (M)	WARD No.-0012	EB No.-027900	361	-	-
801711	Kamarhati (M)	WARD No.-0012	EB No.-028000	650	-	-
801711	Kamarhati (M)	WARD No.-0012	EB No.-028100	625	17	-
801711	Kamarhati (M)	WARD No.-0012	EB No.-028200	599	4	-
801711	Kamarhati (M)	WARD No.-0012	EB No.-028300	454	12	-
801711	Kamarhati (M)	WARD No.-0012	EB No.-028400	611	4	-

APPENDIX TO DISTRICT PRIMARY CENSUS ABSTRACT
TOTAL, SCHEDULED CASTES AND SCHEDULED TRIBES POPULATION - URBAN BLOCK WISE

Location Code	Name of Town	Name of Ward	Boundaries of Urban Block / EB Number	Total Population	Scheduled Castes Population	Scheduled Tribes Population
1	2	3	4	5	6	7
801711	Kamarhati (M)	WARD No.-0012	EB No.-028500	699	55	8
801711	Kamarhati (M)	WARD No.-0012	EB No.-028600	492	15	4
801711	Kamarhati (M)	WARD No.-0012	EB No.-028700	625	9	1
801711	Kamarhati (M)	WARD No.-0012	EB No.-028800	446	93	-
801711	Kamarhati (M)	WARD No.-0012	EB No.-028900	466	-	-
801711	Kamarhati (M)	WARD No.-0012	EB No.-029000	485	24	-
801711	Kamarhati (M)	WARD No.-0013	EB No.-029100	505	24	7
801711	Kamarhati (M)	WARD No.-0013	EB No.-029200	421	-	-
801711	Kamarhati (M)	WARD No.-0013	EB No.-029300	394	-	-
801711	Kamarhati (M)	WARD No.-0013	EB No.-029400	470	-	-
801711	Kamarhati (M)	WARD No.-0013	EB No.-029500	301	-	-
801711	Kamarhati (M)	WARD No.-0013	EB No.-029600	465	-	-
801711	Kamarhati (M)	WARD No.-0013	EB No.-029700	773	-	-
801711	Kamarhati (M)	WARD No.-0013	EB No.-029800	579	2	2
801711	Kamarhati (M)	WARD No.-0013	EB No.-0299 SUB-EB No.01	714	6	6
801711	Kamarhati (M)	WARD No.-0013	EB No.-0299 SUB-EB No.02	1044	1	10
801711	Kamarhati (M)	WARD No.-0013	EB No.-030000	796	-	-
801711	Kamarhati (M)	WARD No.-0013	EB No.-030100	730	-	-
801711	Kamarhati (M)	WARD No.-0013	EB No.-030200	606	93	-
801711	Kamarhati (M)	WARD No.-0013	EB No.-030300	658	25	-
801711	Kamarhati (M)	WARD No.-0014	EB No.-030400	484	-	-
801711	Kamarhati (M)	WARD No.-0014	EB No.-030500	323	-	1
801711	Kamarhati (M)	WARD No.-0014	EB No.-030600	527	21	4
801711	Kamarhati (M)	WARD No.-0014	EB No.-030700	471	-	4
801711	Kamarhati (M)	WARD No.-0014	EB No.-030800	438	3	8
801711	Kamarhati (M)	WARD No.-0014	EB No.-030900	512	-	-
801711	Kamarhati (M)	WARD No.-0014	EB No.-031000	602	25	-
801711	Kamarhati (M)	WARD No.-0014	EB No.-031100	574	-	-
801711	Kamarhati (M)	WARD No.-0014	EB No.-031200	556	23	-
801711	Kamarhati (M)	WARD No.-0014	EB No.-031300	305	-	-
801711	Kamarhati (M)	WARD No.-0014	EB No.-031400	728	-	-
801711	Kamarhati (M)	WARD No.-0014	EB No.-031500	660	-	-
801711	Kamarhati (M)	WARD No.-0015	EB No.-031600	652	44	4
801711	Kamarhati (M)	WARD No.-0015	EB No.-031700	838	8	692
801711	Kamarhati (M)	WARD No.-0015	EB No.-031800	661	-	-
801711	Kamarhati (M)	WARD No.-0015	EB No.-031900	654	6	-
801711	Kamarhati (M)	WARD No.-0015	EB No.-032000	624	5	3
801711	Kamarhati (M)	WARD No.-0015	EB No.-032100	860	-	9
801711	Kamarhati (M)	WARD No.-0015	EB No.-032200	639	-	2
801711	Kamarhati (M)	WARD No.-0015	EB No.-032300	756	11	-
801711	Kamarhati (M)	WARD No.-0015	EB No.-032400	420	-	-
801711	Kamarhati (M)	WARD No.-0015	EB No.-032500	515	5	11
801711	Kamarhati (M)	WARD No.-0015	EB No.-032600	615	2	-
801711	Kamarhati (M)	WARD No.-0016	EB No.-0327 SUB-EB No.01	536	26	4

APPENDIX TO DISTRICT PRIMARY CENSUS ABSTRACT
TOTAL, SCHEDULED CASTES AND SCHEDULED TRIBES POPULATION - URBAN BLOCK WISE

Location Code	Name of Town	Name of Ward	Boundaries of Urban Block / EB Number	Total Population	Scheduled Castes Population	Scheduled Tribes Population
1	2	3	4	5	6	7
801711	Kamarhati (M)	WARD No.-0016	EB No.-0327 SUB-EB No.02	591	133	1
801711	Kamarhati (M)	WARD No.-0016	EB No.-032800	537	19	1
801711	Kamarhati (M)	WARD No.-0016	EB No.-032900	610	-	-
801711	Kamarhati (M)	WARD No.-0016	EB No.-033000	587	-	-
801711	Kamarhati (M)	WARD No.-0016	EB No.-033100	371	25	-
801711	Kamarhati (M)	WARD No.-0016	EB No.-033200	596	2	-
801711	Kamarhati (M)	WARD No.-0016	EB No.-0333 SUB-EB No.01	981	-	-
801711	Kamarhati (M)	WARD No.-0016	EB No.-0333 SUB-EB No.02	845	16	-
801711	Kamarhati (M)	WARD No.-0016	EB No.-033400	586	3	-
801711	Kamarhati (M)	WARD No.-0016	EB No.-033500	490	32	5
801711	Kamarhati (M)	WARD No.-0016	EB No.-033600	429	-	-
801711	Kamarhati (M)	WARD No.-0016	EB No.-033700	624	-	2
801711	Kamarhati (M)	WARD No.-0017	EB No.-033800	443	-	-
801711	Kamarhati (M)	WARD No.-0017	EB No.-0339 SUB-EB No.01	438	-	-
801711	Kamarhati (M)	WARD No.-0017	EB No.-0339 SUB-EB No.02	495	-	-
801711	Kamarhati (M)	WARD No.-0017	EB No.-034000	718	-	-
801711	Kamarhati (M)	WARD No.-0017	EB No.-034100	582	-	-
801711	Kamarhati (M)	WARD No.-0017	EB No.-034200	479	-	-
801711	Kamarhati (M)	WARD No.-0017	EB No.-034300	495	3	-
801711	Kamarhati (M)	WARD No.-0017	EB No.-034400	706	-	-
801711	Kamarhati (M)	WARD No.-0017	EB No.-034500	518	95	2
801711	Kamarhati (M)	WARD No.-0017	EB No.-034600	415	7	6
801711	Kamarhati (M)	WARD No.-0017	EB No.-034700	700	20	8
801711	Kamarhati (M)	WARD No.-0017	EB No.-034800	576	-	-
801711	Kamarhati (M)	WARD No.-0017	EB No.-034900	749	-	-
801711	Kamarhati (M)	WARD No.-0017	EB No.-035000	733	18	-
801711	Kamarhati (M)	WARD No.-0017	EB No.-035100	630	-	3
801711	Kamarhati (M)	WARD No.-0017	EB No.-035200	715	-	-
801711	Kamarhati (M)	WARD No.-0018	EB No.-035300	743	-	6
801711	Kamarhati (M)	WARD No.-0018	EB No.-0354 SUB-EB No.01	282	8	4
801711	Kamarhati (M)	WARD No.-0018	EB No.-0354 SUB-EB No.02	803	7	-
801711	Kamarhati (M)	WARD No.-0018	EB No.-035500	864	23	20
801711	Kamarhati (M)	WARD No.-0018	EB No.-0356 SUB-EB No.01	520	26	-
801711	Kamarhati (M)	WARD No.-0018	EB No.-0356 SUB-EB No.02	295	12	17
801711	Kamarhati (M)	WARD No.-0018	EB No.-035700	674	1	11
801711	Kamarhati (M)	WARD No.-0018	EB No.-0358 SUB-EB No.01	516	30	6
801711	Kamarhati (M)	WARD No.-0018	EB No.-0358 SUB-EB No.02	310	22	1
801711	Kamarhati (M)	WARD No.-0018	EB No.-035900	820	-	-
801711	Kamarhati (M)	WARD No.-0018	EB No.-036000	569	-	1
801711	Kamarhati (M)	WARD No.-0018	EB No.-036100	606	18	-
801711	Kamarhati (M)	WARD No.-0018	EB No.-036200	635	-	6
801711	Kamarhati (M)	WARD No.-0018	EB No.-0363 SUB-EB No.01	460	-	-
801711	Kamarhati (M)	WARD No.-0018	EB No.-0363 SUB-EB No.02	184	-	-
801711	Kamarhati (M)	WARD No.-0018	EB No.-036400	732	144	4

APPENDIX TO DISTRICT PRIMARY CENSUS ABSTRACT
TOTAL, SCHEDULED CASTES AND SCHEDULED TRIBES POPULATION - URBAN BLOCK WISE

Location Code	Name of Town	Name of Ward	Boundaries of Urban Block / EB Number	Total Population	Scheduled Castes Population	Scheduled Tribes Population
1	2	3	4	5	6	7
801711	Kamarhati (M)	WARD No.-0018	EB No.-036500	652	30	-
801711	Kamarhati (M)	WARD No.-0018	EB No.-036600	546	-	-
801711	Kamarhati (M)	WARD No.-0019	EB No.-036700	493	-	-
801711	Kamarhati (M)	WARD No.-0019	EB No.-036800	502	11	-
801711	Kamarhati (M)	WARD No.-0019	EB No.-036900	689	1	-
801711	Kamarhati (M)	WARD No.-0019	EB No.-037000	405	-	-
801711	Kamarhati (M)	WARD No.-0019	EB No.-037100	332	-	-
801711	Kamarhati (M)	WARD No.-0019	EB No.-037200	519	-	-
801711	Kamarhati (M)	WARD No.-0019	EB No.-037300	533	3	-
801711	Kamarhati (M)	WARD No.-0019	EB No.-037400	739	59	-
801711	Kamarhati (M)	WARD No.-0019	EB No.-037500	707	3	1
801711	Kamarhati (M)	WARD No.-0020	EB No.-037600	562	-	-
801711	Kamarhati (M)	WARD No.-0020	EB No.-0377 SUB-EB No.01	446	67	34
801711	Kamarhati (M)	WARD No.-0020	EB No.-0377 SUB-EB No.02	395	108	9
801711	Kamarhati (M)	WARD No.-0020	EB No.-037800	655	50	2
801711	Kamarhati (M)	WARD No.-0020	EB No.-037900	615	9	1
801711	Kamarhati (M)	WARD No.-0020	EB No.-038000	582	4	1
801711	Kamarhati (M)	WARD No.-0020	EB No.-038100	451	3	-
801711	Kamarhati (M)	WARD No.-0020	EB No.-038200	717	7	-
801711	Kamarhati (M)	WARD No.-0020	EB No.-038300	202	-	-
801711	Kamarhati (M)	WARD No.-0020	EB No.-038400	658	28	1
801711	Kamarhati (M)	WARD No.-0020	EB No.-038500	616	33	-
801711	Kamarhati (M)	WARD No.-0021	EB No.-0386 SUB-EB No.01	559	8	-
801711	Kamarhati (M)	WARD No.-0021	EB No.-0386 SUB-EB No.02	496	11	11
801711	Kamarhati (M)	WARD No.-0021	EB No.-0387 SUB-EB No.01	527	-	-
801711	Kamarhati (M)	WARD No.-0021	EB No.-0387 SUB-EB No.02	442	24	-
801711	Kamarhati (M)	WARD No.-0021	EB No.-038800	729	38	40
801711	Kamarhati (M)	WARD No.-0021	EB No.-038900	665	88	2
801711	Kamarhati (M)	WARD No.-0021	EB No.-0390 SUB-EB No.01	545	-	2
801711	Kamarhati (M)	WARD No.-0021	EB No.-0390 SUB-EB No.02	345	39	1
801711	Kamarhati (M)	WARD No.-0021	EB No.-039100	779	4	-
801711	Kamarhati (M)	WARD No.-0021	EB No.-039200	473	5	-
801711	Kamarhati (M)	WARD No.-0021	EB No.-0393 SUB-EB No.01	349	1	3
801711	Kamarhati (M)	WARD No.-0021	EB No.-0393 SUB-EB No.02	479	15	-
801711	Kamarhati (M)	WARD No.-0021	EB No.-039400	504	6	10
801711	Kamarhati (M)	WARD No.-0021	EB No.-039500	824	27	-
801711	Kamarhati (M)	WARD No.-0021	EB No.-039600	620	1	7
801711	Kamarhati (M)	WARD No.-0021	EB No.-039700	618	-	-
801711	Kamarhati (M)	WARD No.-0021	EB No.-039800	698	21	23
801711	Kamarhati (M)	WARD No.-0022	EB No.-039900	1045	-	1
801711	Kamarhati (M)	WARD No.-0022	EB No.-040000	640	17	-
801711	Kamarhati (M)	WARD No.-0022	EB No.-040100	680	-	-
801711	Kamarhati (M)	WARD No.-0022	EB No.-040200	542	15	1
801711	Kamarhati (M)	WARD No.-0022	EB No.-040300	272	9	-

APPENDIX TO DISTRICT PRIMARY CENSUS ABSTRACT
TOTAL, SCHEDULED CASTES AND SCHEDULED TRIBES POPULATION - URBAN BLOCK WISE

Location Code	Name of Town	Name of Ward	Boundaries of Urban Block / EB Number	Total Population	Scheduled Castes Population	Scheduled Tribes Population
1	2	3	4	5	6	7
801711	Kamarhati (M)	WARD No.-0022	EB No.-040400	513	-	-
801711	Kamarhati (M)	WARD No.-0022	EB No.-040500	677	14	61
801711	Kamarhati (M)	WARD No.-0022	EB No.-0406 SUB-EB No.01	587	-	-
801711	Kamarhati (M)	WARD No.-0022	EB No.-0406 SUB-EB No.02	587	-	-
801711	Kamarhati (M)	WARD No.-0022	EB No.-040700	410	206	16
801711	Kamarhati (M)	WARD No.-0022	EB No.-040800	514	7	-
801711	Kamarhati (M)	WARD No.-0022	EB No.-0409 SUB-EB No.01	384	9	4
801711	Kamarhati (M)	WARD No.-0022	EB No.-0409 SUB-EB No.02	446	37	1
801711	Kamarhati (M)	WARD No.-0022	EB No.-041000	608	-	-
801711	Kamarhati (M)	WARD No.-0022	EB No.-041100	401	-	-
801711	Kamarhati (M)	WARD No.-0022	EB No.-041200	668	-	-
801711	Kamarhati (M)	WARD No.-0022	EB No.-041300	349	-	-
801711	Kamarhati (M)	WARD No.-0022	EB No.-041400	745	-	-
801711	Kamarhati (M)	WARD No.-0022	EB No.-041500	346	-	3
801711	Kamarhati (M)	WARD No.-0023	EB No.-0416 SUB-EB No.01	688	-	-
801711	Kamarhati (M)	WARD No.-0023	EB No.-0416 SUB-EB No.02	184	-	-
801711	Kamarhati (M)	WARD No.-0023	EB No.-041700	371	-	8
801711	Kamarhati (M)	WARD No.-0023	EB No.-041800	795	7	-
801711	Kamarhati (M)	WARD No.-0023	EB No.-041900	772	-	-
801711	Kamarhati (M)	WARD No.-0023	EB No.-042000	716	-	-
801711	Kamarhati (M)	WARD No.-0023	EB No.-042100	509	-	8
801711	Kamarhati (M)	WARD No.-0023	EB No.-042200	637	-	-
801711	Kamarhati (M)	WARD No.-0023	EB No.-042300	441	117	2
801711	Kamarhati (M)	WARD No.-0023	EB No.-042400	693	49	12
801711	Kamarhati (M)	WARD No.-0023	EB No.-042500	590	2	-
801711	Kamarhati (M)	WARD No.-0023	EB No.-042600	610	-	-
801711	Kamarhati (M)	WARD No.-0023	EB No.-042700	807	-	8
801711	Kamarhati (M)	WARD No.-0023	EB No.-042800	716	1	26
801711	Kamarhati (M)	WARD No.-0024	EB No.-042900	746	48	6
801711	Kamarhati (M)	WARD No.-0024	EB No.-043000	399	16	-
801711	Kamarhati (M)	WARD No.-0024	EB No.-043100	263	-	-
801711	Kamarhati (M)	WARD No.-0024	EB No.-043200	428	-	-
801711	Kamarhati (M)	WARD No.-0024	EB No.-043300	450	-	-
801711	Kamarhati (M)	WARD No.-0024	EB No.-0434 SUB-EB No.01	461	-	1
801711	Kamarhati (M)	WARD No.-0024	EB No.-0434 SUB-EB No.02	551	6	-
801711	Kamarhati (M)	WARD No.-0024	EB No.-043500	648	1	-
801711	Kamarhati (M)	WARD No.-0024	EB No.-043600	582	38	6
801711	Kamarhati (M)	WARD No.-0024	EB No.-043700	675	156	15
801711	Kamarhati (M)	WARD No.-0024	EB No.-043800	386	-	-
801711	Kamarhati (M)	WARD No.-0025	EB No.-043900	568	25	-
801711	Kamarhati (M)	WARD No.-0025	EB No.-044000	514	-	-
801711	Kamarhati (M)	WARD No.-0025	EB No.-044100	524	1	3
801711	Kamarhati (M)	WARD No.-0025	EB No.-044200	683	2	-
801711	Kamarhati (M)	WARD No.-0025	EB No.-044300	577	27	7

APPENDIX TO DISTRICT PRIMARY CENSUS ABSTRACT
TOTAL, SCHEDULED CASTES AND SCHEDULED TRIBES POPULATION - URBAN BLOCK WISE

Location Code	Name of Town	Name of Ward	Boundaries of Urban Block / EB Number	Total Population	Scheduled Castes Population	Scheduled Tribes Population
1	2	3	4	5	6	7
801711	Kamarhati (M)	WARD No.-0025	EB No.-044400	366	34	8
801711	Kamarhati (M)	WARD No.-0025	EB No.-044500	652	28	5
801711	Kamarhati (M)	WARD No.-0025	EB No.-044600	449	91	-
801711	Kamarhati (M)	WARD No.-0025	EB No.-044700	467	-	-
801711	Kamarhati (M)	WARD No.-0025	EB No.-044800	652	32	1
801711	Kamarhati (M)	WARD No.-0026	EB No.-044900	532	9	15
801711	Kamarhati (M)	WARD No.-0026	EB No.-045000	475	29	-
801711	Kamarhati (M)	WARD No.-0026	EB No.-045100	913	-	-
801711	Kamarhati (M)	WARD No.-0026	EB No.-0452 SUB-EB No.01	491	4	-
801711	Kamarhati (M)	WARD No.-0026	EB No.-0452 SUB-EB No.02	475	-	-
801711	Kamarhati (M)	WARD No.-0026	EB No.-045300	348	18	-
801711	Kamarhati (M)	WARD No.-0026	EB No.-045400	410	25	-
801711	Kamarhati (M)	WARD No.-0026	EB No.-045500	586	4	1
801711	Kamarhati (M)	WARD No.-0026	EB No.-045600	448	17	10
801711	Kamarhati (M)	WARD No.-0026	EB No.-045700	591	-	-
801711	Kamarhati (M)	WARD No.-0026	EB No.-0458 SUB-EB No.01	466	62	3
801711	Kamarhati (M)	WARD No.-0026	EB No.-0458 SUB-EB No.02	452	71	8
801711	Kamarhati (M)	WARD No.-0026	EB No.-045900	710	4	-
801711	Kamarhati (M)	WARD No.-0026	EB No.-046000	609	73	1
801711	Kamarhati (M)	WARD No.-0027	EB No.-046100	463	60	3
801711	Kamarhati (M)	WARD No.-0027	EB No.-046200	524	1	4
801711	Kamarhati (M)	WARD No.-0027	EB No.-0463 SUB-EB No.01	457	-	-
801711	Kamarhati (M)	WARD No.-0027	EB No.-0463 SUB-EB No.02	513	18	-
801711	Kamarhati (M)	WARD No.-0027	EB No.-046400	382	-	-
801711	Kamarhati (M)	WARD No.-0027	EB No.-046500	474	15	12
801711	Kamarhati (M)	WARD No.-0027	EB No.-046600	657	8	-
801711	Kamarhati (M)	WARD No.-0027	EB No.-0467 SUB-EB No.01	596	1	-
801711	Kamarhati (M)	WARD No.-0027	EB No.-0467 SUB-EB No.02	269	-	-
801711	Kamarhati (M)	WARD No.-0027	EB No.-046800	429	-	-
801711	Kamarhati (M)	WARD No.-0028	EB No.-046900	325	-	6
801711	Kamarhati (M)	WARD No.-0028	EB No.-047000	451	21	-
801711	Kamarhati (M)	WARD No.-0028	EB No.-047100	343	13	1
801711	Kamarhati (M)	WARD No.-0028	EB No.-047200	243	66	1
801711	Kamarhati (M)	WARD No.-0028	EB No.-047300	312	44	-
801711	Kamarhati (M)	WARD No.-0028	EB No.-047400	494	-	-
801711	Kamarhati (M)	WARD No.-0028	EB No.-047500	572	22	-
801711	Kamarhati (M)	WARD No.-0028	EB No.-047600	557	40	-
801711	Kamarhati (M)	WARD No.-0028	EB No.-047700	265	31	-
801711	Kamarhati (M)	WARD No.-0028	EB No.-047800	177	9	-
801711	Kamarhati (M)	WARD No.-0028	EB No.-047900	413	14	-
801711	Kamarhati (M)	WARD No.-0028	EB No.-048000	504	20	2
801711	Kamarhati (M)	WARD No.-0028	EB No.-048100	582	62	-
801711	Kamarhati (M)	WARD No.-0028	EB No.-048200	488	63	4
801711	Kamarhati (M)	WARD No.-0028	EB No.-048300	173	-	3

APPENDIX TO DISTRICT PRIMARY CENSUS ABSTRACT
TOTAL, SCHEDULED CASTES AND SCHEDULED TRIBES POPULATION - URBAN BLOCK WISE

Location Code	Name of Town	Name of Ward	Boundaries of Urban Block / EB Number	Total Population	Scheduled Castes Population	Scheduled Tribes Population
1	2	3	4	5	6	7
801711	Kamarhati (M)	WARD No.-0028	EB No.-048400	395	39	1
801711	Kamarhati (M)	WARD No.-0028	EB No.-048500	433	-	7
801711	Kamarhati (M)	WARD No.-0029	EB No.-048600	390	-	-
801711	Kamarhati (M)	WARD No.-0029	EB No.-048700	686	179	41
801711	Kamarhati (M)	WARD No.-0029	EB No.-048800	633	67	1
801711	Kamarhati (M)	WARD No.-0029	EB No.-048900	385	8	4
801711	Kamarhati (M)	WARD No.-0029	EB No.-049000	621	107	1
801711	Kamarhati (M)	WARD No.-0029	EB No.-049100	484	-	-
801711	Kamarhati (M)	WARD No.-0029	EB No.-049200	156	39	2
801711	Kamarhati (M)	WARD No.-0029	EB No.-049300	254	67	9
801711	Kamarhati (M)	WARD No.-0029	EB No.-049400	389	16	-
801711	Kamarhati (M)	WARD No.-0029	EB No.-049500	312	142	6
801711	Kamarhati (M)	WARD No.-0029	EB No.-049600	239	40	6
801711	Kamarhati (M)	WARD No.-0029	EB No.-049700	489	10	-
801711	Kamarhati (M)	WARD No.-0029	EB No.-049800	392	33	10
801711	Kamarhati (M)	WARD No.-0029	EB No.-049900	365	-	-
801711	Kamarhati (M)	WARD No.-0029	EB No.-050000	433	23	8
801711	Kamarhati (M)	WARD No.-0029	EB No.-050100	320	81	-
801711	Kamarhati (M)	WARD No.-0029	EB No.-050200	456	121	-
801711	Kamarhati (M)	WARD No.-0029	EB No.-050300	500	98	1
801711	Kamarhati (M)	WARD No.-0029	EB No.-050400	421	65	5
801711	Kamarhati (M)	WARD No.-0029	EB No.-050500	345	35	5
801711	Kamarhati (M)	WARD No.-0029	EB No.-050600	458	-	-
801711	Kamarhati (M)	WARD No.-0029	EB No.-050700	392	12	-
801711	Kamarhati (M)	WARD No.-0029	EB No.-050800	404	9	-
801711	Kamarhati (M)	WARD No.-0030	EB No.-050900	369	52	-
801711	Kamarhati (M)	WARD No.-0030	EB No.-051000	434	74	-
801711	Kamarhati (M)	WARD No.-0030	EB No.-051100	402	96	8
801711	Kamarhati (M)	WARD No.-0030	EB No.-051200	426	35	-
801711	Kamarhati (M)	WARD No.-0030	EB No.-051300	575	29	2
801711	Kamarhati (M)	WARD No.-0030	EB No.-051400	387	42	-
801711	Kamarhati (M)	WARD No.-0030	EB No.-051500	640	91	1
801711	Kamarhati (M)	WARD No.-0030	EB No.-051600	314	101	-
801711	Kamarhati (M)	WARD No.-0030	EB No.-051700	396	52	-
801711	Kamarhati (M)	WARD No.-0030	EB No.-051800	410	26	-
801711	Kamarhati (M)	WARD No.-0030	EB No.-051900	411	83	-
801711	Kamarhati (M)	WARD No.-0030	EB No.-052000	454	56	-
801711	Kamarhati (M)	WARD No.-0030	EB No.-052100	558	124	-
801711	Kamarhati (M)	WARD No.-0030	EB No.-052200	690	145	-
801711	Kamarhati (M)	WARD No.-0030	EB No.-052300	678	36	-
801711	Kamarhati (M)	WARD No.-0030	EB No.-052400	644	184	6
801711	Kamarhati (M)	WARD No.-0031	EB No.-052500	673	34	1
801711	Kamarhati (M)	WARD No.-0031	EB No.-052600	503	131	-
801711	Kamarhati (M)	WARD No.-0031	EB No.-052700	607	5	6

APPENDIX TO DISTRICT PRIMARY CENSUS ABSTRACT
TOTAL, SCHEDULED CASTES AND SCHEDULED TRIBES POPULATION - URBAN BLOCK WISE

Location Code	Name of Town	Name of Ward	Boundaries of Urban Block / EB Number	Total Population	Scheduled Castes Population	Scheduled Tribes Population
1	2	3	4	5	6	7
801711	Kamarhati (M)	WARD No.-0031	EB No.-052800	592	13	-
801711	Kamarhati (M)	WARD No.-0031	EB No.-052900	672	59	-
801711	Kamarhati (M)	WARD No.-0031	EB No.-053000	586	76	-
801711	Kamarhati (M)	WARD No.-0031	EB No.-053100	650	109	-
801711	Kamarhati (M)	WARD No.-0031	EB No.-053200	568	5	1
801711	Kamarhati (M)	WARD No.-0031	EB No.-053300	641	2	12
801711	Kamarhati (M)	WARD No.-0031	EB No.-053400	684	56	14
801711	Kamarhati (M)	WARD No.-0031	EB No.-053500	673	25	-
801711	Kamarhati (M)	WARD No.-0032	EB No.-053600	568	9	-
801711	Kamarhati (M)	WARD No.-0032	EB No.-053700	433	8	2
801711	Kamarhati (M)	WARD No.-0032	EB No.-053800	488	8	-
801711	Kamarhati (M)	WARD No.-0032	EB No.-053900	377	9	-
801711	Kamarhati (M)	WARD No.-0032	EB No.-054000	546	200	20
801711	Kamarhati (M)	WARD No.-0032	EB No.-054100	666	8	-
801711	Kamarhati (M)	WARD No.-0032	EB No.-054200	626	-	-
801711	Kamarhati (M)	WARD No.-0032	EB No.-054300	789	2	1
801711	Kamarhati (M)	WARD No.-0033	EB No.-0544 SUB-EB No.01	396	8	-
801711	Kamarhati (M)	WARD No.-0033	EB No.-0544 SUB-EB No.02	427	-	1
801711	Kamarhati (M)	WARD No.-0033	EB No.-054500	774	-	1
801711	Kamarhati (M)	WARD No.-0033	EB No.-054600	850	120	55
801711	Kamarhati (M)	WARD No.-0033	EB No.-054700	804	-	1
801711	Kamarhati (M)	WARD No.-0033	EB No.-0548 SUB-EB No.01	274	2	-
801711	Kamarhati (M)	WARD No.-0033	EB No.-0548 SUB-EB No.02	599	260	-
801711	Kamarhati (M)	WARD No.-0033	EB No.-0549 SUB-EB No.01	306	-	-
801711	Kamarhati (M)	WARD No.-0033	EB No.-0549 SUB-EB No.02	495	-	-
801711	Kamarhati (M)	WARD No.-0033	EB No.-055000	831	8	-
801711	Kamarhati (M)	WARD No.-0033	EB No.-055100	547	-	-
801711	Kamarhati (M)	WARD No.-0033	EB No.-055200	553	5	7
801711	Kamarhati (M)	WARD No.-0033	EB No.-055300	511	-	-
801711	Kamarhati (M)	WARD No.-0033	EB No.-055400	371	1	-
801711	Kamarhati (M)	WARD No.-0033	EB No.-055500	577	-	-
801711	Kamarhati (M)	WARD No.-0033	EB No.-055600	390	-	3
801711	Kamarhati (M)	WARD No.-0033	EB No.-055700	487	202	2
801711	Kamarhati (M)	WARD No.-0033	EB No.-055800	527	7	-
801711	Kamarhati (M)	WARD No.-0033	EB No.-055900	473	-	3
801711	Kamarhati (M)	WARD No.-0034	EB No.-056000	437	50	3
801711	Kamarhati (M)	WARD No.-0034	EB No.-056100	416	84	-
801711	Kamarhati (M)	WARD No.-0034	EB No.-056200	600	19	-
801711	Kamarhati (M)	WARD No.-0034	EB No.-056300	505	-	1
801711	Kamarhati (M)	WARD No.-0034	EB No.-056400	524	7	-
801711	Kamarhati (M)	WARD No.-0034	EB No.-056500	556	-	-
801711	Kamarhati (M)	WARD No.-0034	EB No.-056600	522	29	-
801711	Kamarhati (M)	WARD No.-0034	EB No.-056700	623	7	7
801711	Kamarhati (M)	WARD No.-0034	EB No.-0568 SUB-EB No.01	443	6	1

APPENDIX TO DISTRICT PRIMARY CENSUS ABSTRACT
TOTAL, SCHEDULED CASTES AND SCHEDULED TRIBES POPULATION - URBAN BLOCK WISE

Location Code	Name of Town	Name of Ward	Boundaries of Urban Block / EB Number	Total Population	Scheduled Castes Population	Scheduled Tribes Population
1	2	3	4	5	6	7
801711	Kamarhati (M)	WARD No.-0034	EB No.-0568 SUB-EB No.02	475	6	-
801711	Kamarhati (M)	WARD No.-0034	EB No.-056900	385	4	-
801711	Kamarhati (M)	WARD No.-0034	EB No.-057000	603	-	-
801711	Kamarhati (M)	WARD No.-0034	EB No.-057100	618	-	-
801711	Kamarhati (M)	WARD No.-0035	EB No.-057200	601	82	273
801711	Kamarhati (M)	WARD No.-0035	EB No.-057300	622	-	-
801711	Kamarhati (M)	WARD No.-0035	EB No.-057400	691	79	1
801711	Kamarhati (M)	WARD No.-0035	EB No.-057500	392	-	-
801711	Kamarhati (M)	WARD No.-0035	EB No.-057600	662	50	-
801711	Kamarhati (M)	WARD No.-0035	EB No.-057700	549	19	21
801711	Kamarhati (M)	WARD No.-0035	EB No.-057800	699	3	3
801711	Kamarhati (M)	WARD No.-0035	EB No.-057900	478	2	54
801711	Kamarhati (M)	WARD No.-0035	EB No.-058000	551	2	2
801711	Kamarhati (M)	WARD No.-0035	EB No.-058100	713	21	6
801711	Kamarhati (M)	WARD No.-0035	EB No.-058200	457	-	-
801711	Kamarhati (M)	WARD No.-0035	EB No.-058300	476	9	-
801711	Kamarhati (M)	WARD No.-0035	EB No.-058400	529	26	11
801711	Kamarhati (M)	WARD No.-0035	EB No.-058500	386	22	17
801711	Kamarhati (M)	WARD No.-0035	EB No.-0586 SUB-EB No.01	258	26	-
801711	Kamarhati (M)	WARD No.-0035	EB No.-0586 SUB-EB No.02	693	10	-
801711	Kamarhati (M)	WARD No.-0035	EB No.-058700	477	140	11
801712	Baranagar (M)	WARD No.-0001	EB No.-027900	172	46	13
801712	Baranagar (M)	WARD No.-0001	EB No.-028000	51	20	4
801712	Baranagar (M)	WARD No.-0001	EB No.-028100	77	9	-
801712	Baranagar (M)	WARD No.-0001	EB No.-028200	130	43	2
801712	Baranagar (M)	WARD No.-0001	EB No.-028300	161	-	-
801712	Baranagar (M)	WARD No.-0001	EB No.-028400	590	-	-
801712	Baranagar (M)	WARD No.-0001	EB No.-028500	415	7	2
801712	Baranagar (M)	WARD No.-0001	EB No.-028600	434	6	7
801712	Baranagar (M)	WARD No.-0001	EB No.-028700	339	6	2
801712	Baranagar (M)	WARD No.-0001	EB No.-028800	735	182	7
801712	Baranagar (M)	WARD No.-0001	EB No.-028900	639	69	-
801712	Baranagar (M)	WARD No.-0001	EB No.-029000	547	171	4
801712	Baranagar (M)	WARD No.-0001	EB No.-029100	541	72	12
801712	Baranagar (M)	WARD No.-0001	EB No.-029200	588	67	10
801712	Baranagar (M)	WARD No.-0001	EB No.-029300	617	2	-
801712	Baranagar (M)	WARD No.-0001	EB No.-029400	622	2	-
801712	Baranagar (M)	WARD No.-0001	EB No.-029500	461	5	-
801712	Baranagar (M)	WARD No.-0001	EB No.-029600	576	124	-
801712	Baranagar (M)	WARD No.-0001	EB No.-029700	504	2	5
801712	Baranagar (M)	WARD No.-0001	EB No.-029800	531	97	2
801712	Baranagar (M)	WARD No.-0001	EB No.-029900	570	62	1
801712	Baranagar (M)	WARD No.-0001	EB No.-030000	613	-	-
801712	Baranagar (M)	WARD No.-0001	EB No.-030100	665	7	-

APPENDIX TO DISTRICT PRIMARY CENSUS ABSTRACT
TOTAL, SCHEDULED CASTES AND SCHEDULED TRIBES POPULATION - URBAN BLOCK WISE

Location Code	Name of Town	Name of Ward	Boundaries of Urban Block / EB Number	Total Population	Scheduled Castes Population	Scheduled Tribes Population
1	2	3	4	5	6	7
801712	Baranagar (M)	WARD No.-0001	EB No.-030200	652	103	7
801712	Baranagar (M)	WARD No.-0001	EB No.-030300	546	-	-
801712	Baranagar (M)	WARD No.-0001	EB No.-030400	497	54	-
801712	Baranagar (M)	WARD No.-0001	EB No.-044600	237	76	9
801712	Baranagar (M)	WARD No.-0001	EB No.-048200	599	22	3
801712	Baranagar (M)	WARD No.-0001	EB No.-048300	477	56	3
801712	Baranagar (M)	WARD No.-0001	EB No.-048400	440	49	-
801712	Baranagar (M)	WARD No.-0001	EB No.-048500	487	88	5
801712	Baranagar (M)	WARD No.-0002	EB No.-026800	249	4	-
801712	Baranagar (M)	WARD No.-0002	EB No.-026900	336	-	-
801712	Baranagar (M)	WARD No.-0002	EB No.-027000	488	-	-
801712	Baranagar (M)	WARD No.-0002	EB No.-027100	236	-	-
801712	Baranagar (M)	WARD No.-0002	EB No.-027200	340	-	3
801712	Baranagar (M)	WARD No.-0002	EB No.-027300	446	-	5
801712	Baranagar (M)	WARD No.-0002	EB No.-027400	483	6	1
801712	Baranagar (M)	WARD No.-0002	EB No.-027500	387	17	1
801712	Baranagar (M)	WARD No.-0002	EB No.-027600	257	1	1
801712	Baranagar (M)	WARD No.-0002	EB No.-027700	439	52	3
801712	Baranagar (M)	WARD No.-0002	EB No.-027800	416	102	-
801712	Baranagar (M)	WARD No.-0003	EB No.-012100	641	52	-
801712	Baranagar (M)	WARD No.-0003	EB No.-012200	679	147	6
801712	Baranagar (M)	WARD No.-0003	EB No.-012300	576	-	-
801712	Baranagar (M)	WARD No.-0003	EB No.-012400	667	52	-
801712	Baranagar (M)	WARD No.-0003	EB No.-012500	527	1	-
801712	Baranagar (M)	WARD No.-0003	EB No.-012600	603	11	-
801712	Baranagar (M)	WARD No.-0003	EB No.-012700	426	9	2
801712	Baranagar (M)	WARD No.-0003	EB No.-012800	544	16	9
801712	Baranagar (M)	WARD No.-0003	EB No.-012900	450	3	-
801712	Baranagar (M)	WARD No.-0003	EB No.-013000	357	4	3
801712	Baranagar (M)	WARD No.-0003	EB No.-013100	585	9	36
801712	Baranagar (M)	WARD No.-0003	EB No.-013200	663	30	10
801712	Baranagar (M)	WARD No.-0003	EB No.-013300	303	6	3
801712	Baranagar (M)	WARD No.-0003	EB No.-013400	465	12	-
801712	Baranagar (M)	WARD No.-0003	EB No.-013500	492	2	-
801712	Baranagar (M)	WARD No.-0003	EB No.-013600	428	-	-
801712	Baranagar (M)	WARD No.-0003	EB No.-013700	522	46	3
801712	Baranagar (M)	WARD No.-0003	EB No.-013800	572	28	-
801712	Baranagar (M)	WARD No.-0003	EB No.-015500	543	36	83
801712	Baranagar (M)	WARD No.-0003	EB No.-015600	423	-	1
801712	Baranagar (M)	WARD No.-0004	EB No.-000100	530	7	1
801712	Baranagar (M)	WARD No.-0004	EB No.-000200	571	19	3
801712	Baranagar (M)	WARD No.-0004	EB No.-000300	486	9	-
801712	Baranagar (M)	WARD No.-0004	EB No.-000400	375	3	-
801712	Baranagar (M)	WARD No.-0004	EB No.-000500	461	-	1

APPENDIX TO DISTRICT PRIMARY CENSUS ABSTRACT
TOTAL, SCHEDULED CASTES AND SCHEDULED TRIBES POPULATION - URBAN BLOCK WISE

Location Code	Name of Town	Name of Ward	Boundaries of Urban Block / EB Number	Total Population	Scheduled Castes Population	Scheduled Tribes Population
1	2	3	4	5	6	7
801712	Baranagar (M)	WARD No.-0004	EB No.-000600	396	13	-
801712	Baranagar (M)	WARD No.-0004	EB No.-000700	535	-	-
801712	Baranagar (M)	WARD No.-0004	EB No.-000800	542	11	1
801712	Baranagar (M)	WARD No.-0004	EB No.-000900	544	16	7
801712	Baranagar (M)	WARD No.-0004	EB No.-001000	620	8	-
801712	Baranagar (M)	WARD No.-0004	EB No.-001100	528	7	2
801712	Baranagar (M)	WARD No.-0004	EB No.-001200	684	13	2
801712	Baranagar (M)	WARD No.-0004	EB No.-310100	215	15	8
801712	Baranagar (M)	WARD No.-0004	EB No.-310200	198	27	8
801712	Baranagar (M)	WARD No.-0005	EB No.-001300	706	208	1
801712	Baranagar (M)	WARD No.-0005	EB No.-001400	490	-	-
801712	Baranagar (M)	WARD No.-0005	EB No.-001500	505	-	-
801712	Baranagar (M)	WARD No.-0005	EB No.-001600	528	53	-
801712	Baranagar (M)	WARD No.-0005	EB No.-001700	641	97	-
801712	Baranagar (M)	WARD No.-0005	EB No.-001800	689	-	-
801712	Baranagar (M)	WARD No.-0005	EB No.-001900	572	-	-
801712	Baranagar (M)	WARD No.-0005	EB No.-002000	611	-	-
801712	Baranagar (M)	WARD No.-0005	EB No.-002100	427	-	-
801712	Baranagar (M)	WARD No.-0005	EB No.-002200	595	-	-
801712	Baranagar (M)	WARD No.-0005	EB No.-033900	409	-	-
801712	Baranagar (M)	WARD No.-0006	EB No.-007700	570	54	-
801712	Baranagar (M)	WARD No.-0006	EB No.-007800	548	-	-
801712	Baranagar (M)	WARD No.-0006	EB No.-007900	816	-	-
801712	Baranagar (M)	WARD No.-0006	EB No.-008000	693	-	-
801712	Baranagar (M)	WARD No.-0006	EB No.-008100	554	-	-
801712	Baranagar (M)	WARD No.-0006	EB No.-008200	492	-	-
801712	Baranagar (M)	WARD No.-0006	EB No.-008300	501	5	4
801712	Baranagar (M)	WARD No.-0006	EB No.-008400	362	-	-
801712	Baranagar (M)	WARD No.-0006	EB No.-008500	447	-	-
801712	Baranagar (M)	WARD No.-0006	EB No.-008600	458	14	-
801712	Baranagar (M)	WARD No.-0006	EB No.-008700	471	-	-
801712	Baranagar (M)	WARD No.-0006	EB No.-008800	305	236	-
801712	Baranagar (M)	WARD No.-0006	EB No.-008900	312	309	-
801712	Baranagar (M)	WARD No.-0006	EB No.-009000	311	29	-
801712	Baranagar (M)	WARD No.-0006	EB No.-009100	353	6	4
801712	Baranagar (M)	WARD No.-0006	EB No.-009200	301	17	1
801712	Baranagar (M)	WARD No.-0006	EB No.-009300	305	-	-
801712	Baranagar (M)	WARD No.-0006	EB No.-009400	327	46	5
801712	Baranagar (M)	WARD No.-0007	EB No.-006500	445	25	-
801712	Baranagar (M)	WARD No.-0007	EB No.-006600	357	3	-
801712	Baranagar (M)	WARD No.-0007	EB No.-006700	713	16	11
801712	Baranagar (M)	WARD No.-0007	EB No.-006800	544	15	1
801712	Baranagar (M)	WARD No.-0007	EB No.-006900	628	14	-
801712	Baranagar (M)	WARD No.-0007	EB No.-007000	587	38	-

APPENDIX TO DISTRICT PRIMARY CENSUS ABSTRACT
TOTAL, SCHEDULED CASTES AND SCHEDULED TRIBES POPULATION - URBAN BLOCK WISE

Location Code	Name of Town	Name of Ward	Boundaries of Urban Block / EB Number	Total Population	Scheduled Castes Population	Scheduled Tribes Population
1	2	3	4	5	6	7
801712	Baranagar (M)	WARD No.-0007	EB No.-007100	478	-	-
801712	Baranagar (M)	WARD No.-0007	EB No.-007200	562	39	-
801712	Baranagar (M)	WARD No.-0007	EB No.-007300	650	7	-
801712	Baranagar (M)	WARD No.-0007	EB No.-007400	376	-	-
801712	Baranagar (M)	WARD No.-0007	EB No.-007500	413	-	-
801712	Baranagar (M)	WARD No.-0007	EB No.-007600	392	-	-
801712	Baranagar (M)	WARD No.-0008	EB No.-005200	564	108	11
801712	Baranagar (M)	WARD No.-0008	EB No.-005300	417	-	-
801712	Baranagar (M)	WARD No.-0008	EB No.-005400	630	80	-
801712	Baranagar (M)	WARD No.-0008	EB No.-005500	339	3	4
801712	Baranagar (M)	WARD No.-0008	EB No.-005600	395	-	-
801712	Baranagar (M)	WARD No.-0008	EB No.-005700	498	-	-
801712	Baranagar (M)	WARD No.-0008	EB No.-005800	469	8	-
801712	Baranagar (M)	WARD No.-0008	EB No.-005900	380	-	-
801712	Baranagar (M)	WARD No.-0008	EB No.-006000	408	-	-
801712	Baranagar (M)	WARD No.-0008	EB No.-006100	577	40	2
801712	Baranagar (M)	WARD No.-0008	EB No.-006200	638	22	-
801712	Baranagar (M)	WARD No.-0008	EB No.-006300	578	-	-
801712	Baranagar (M)	WARD No.-0008	EB No.-006400	638	7	4
801712	Baranagar (M)	WARD No.-0008	EB No.-047800	255	5	1
801712	Baranagar (M)	WARD No.-0009	EB No.-013900	631	7	4
801712	Baranagar (M)	WARD No.-0009	EB No.-014000	611	29	-
801712	Baranagar (M)	WARD No.-0009	EB No.-014100	493	-	3
801712	Baranagar (M)	WARD No.-0009	EB No.-014200	622	1	-
801712	Baranagar (M)	WARD No.-0009	EB No.-014300	529	8	19
801712	Baranagar (M)	WARD No.-0009	EB No.-014400	522	14	-
801712	Baranagar (M)	WARD No.-0009	EB No.-014500	503	8	-
801712	Baranagar (M)	WARD No.-0009	EB No.-014600	408	5	8
801712	Baranagar (M)	WARD No.-0009	EB No.-014700	419	-	3
801712	Baranagar (M)	WARD No.-0009	EB No.-014800	409	-	-
801712	Baranagar (M)	WARD No.-0009	EB No.-014900	652	5	-
801712	Baranagar (M)	WARD No.-0009	EB No.-015000	687	7	1
801712	Baranagar (M)	WARD No.-0009	EB No.-015100	619	17	-
801712	Baranagar (M)	WARD No.-0009	EB No.-015200	601	4	1
801712	Baranagar (M)	WARD No.-0009	EB No.-015300	704	-	1
801712	Baranagar (M)	WARD No.-0009	EB No.-015400	621	3	-
801712	Baranagar (M)	WARD No.-0010	EB No.-004400	642	14	-
801712	Baranagar (M)	WARD No.-0010	EB No.-004500	623	-	8
801712	Baranagar (M)	WARD No.-0010	EB No.-015700	610	4	2
801712	Baranagar (M)	WARD No.-0010	EB No.-015800	550	41	-
801712	Baranagar (M)	WARD No.-0010	EB No.-015900	380	2	1
801712	Baranagar (M)	WARD No.-0010	EB No.-016000	395	-	-
801712	Baranagar (M)	WARD No.-0010	EB No.-016100	692	600	-
801712	Baranagar (M)	WARD No.-0010	EB No.-016200	347	7	3

APPENDIX TO DISTRICT PRIMARY CENSUS ABSTRACT
TOTAL, SCHEDULED CASTES AND SCHEDULED TRIBES POPULATION - URBAN BLOCK WISE

Location Code	Name of Town	Name of Ward	Boundaries of Urban Block / EB Number	Total Population	Scheduled Castes Population	Scheduled Tribes Population
1	2	3	4	5	6	7
801712	Baranagar (M)	WARD No.-0010	EB No.-016300	741	45	76
801712	Baranagar (M)	WARD No.-0010	EB No.-020300	426	65	7
801712	Baranagar (M)	WARD No.-0011	EB No.-016400	537	85	12
801712	Baranagar (M)	WARD No.-0011	EB No.-016500	734	-	-
801712	Baranagar (M)	WARD No.-0011	EB No.-016600	507	4	-
801712	Baranagar (M)	WARD No.-0011	EB No.-016700	564	3	1
801712	Baranagar (M)	WARD No.-0011	EB No.-016800	478	-	-
801712	Baranagar (M)	WARD No.-0011	EB No.-016900	575	17	2
801712	Baranagar (M)	WARD No.-0011	EB No.-017000	456	6	-
801712	Baranagar (M)	WARD No.-0011	EB No.-017100	525	12	-
801712	Baranagar (M)	WARD No.-0011	EB No.-017200	208	-	-
801712	Baranagar (M)	WARD No.-0012	EB No.-017300	574	3	-
801712	Baranagar (M)	WARD No.-0012	EB No.-017400	585	2	-
801712	Baranagar (M)	WARD No.-0012	EB No.-017500	493	35	6
801712	Baranagar (M)	WARD No.-0012	EB No.-017600	457	25	-
801712	Baranagar (M)	WARD No.-0012	EB No.-017700	598	14	1
801712	Baranagar (M)	WARD No.-0012	EB No.-017800	566	22	5
801712	Baranagar (M)	WARD No.-0012	EB No.-017900	548	4	6
801712	Baranagar (M)	WARD No.-0012	EB No.-018000	510	-	-
801712	Baranagar (M)	WARD No.-0012	EB No.-018100	548	4	-
801712	Baranagar (M)	WARD No.-0013	EB No.-025300	560	-	4
801712	Baranagar (M)	WARD No.-0013	EB No.-025400	523	-	-
801712	Baranagar (M)	WARD No.-0013	EB No.-025500	562	-	-
801712	Baranagar (M)	WARD No.-0013	EB No.-025600	458	-	-
801712	Baranagar (M)	WARD No.-0013	EB No.-025700	582	-	-
801712	Baranagar (M)	WARD No.-0013	EB No.-025800	566	28	5
801712	Baranagar (M)	WARD No.-0013	EB No.-025900	508	47	4
801712	Baranagar (M)	WARD No.-0013	EB No.-026000	594	29	-
801712	Baranagar (M)	WARD No.-0013	EB No.-026100	623	138	1
801712	Baranagar (M)	WARD No.-0013	EB No.-026200	536	3	-
801712	Baranagar (M)	WARD No.-0013	EB No.-026300	420	-	-
801712	Baranagar (M)	WARD No.-0013	EB No.-026400	372	-	-
801712	Baranagar (M)	WARD No.-0013	EB No.-026500	410	-	-
801712	Baranagar (M)	WARD No.-0013	EB No.-026600	507	-	-
801712	Baranagar (M)	WARD No.-0013	EB No.-026700	511	-	3
801712	Baranagar (M)	WARD No.-0013	EB No.-370500	563	-	-
801712	Baranagar (M)	WARD No.-0014	EB No.-030500	600	154	-
801712	Baranagar (M)	WARD No.-0014	EB No.-030600	614	43	2
801712	Baranagar (M)	WARD No.-0014	EB No.-030700	607	163	1
801712	Baranagar (M)	WARD No.-0014	EB No.-030800	637	88	-
801712	Baranagar (M)	WARD No.-0014	EB No.-030900	475	52	4
801712	Baranagar (M)	WARD No.-0014	EB No.-031000	278	13	1
801712	Baranagar (M)	WARD No.-0014	EB No.-031100	245	7	1
801712	Baranagar (M)	WARD No.-0014	EB No.-031200	541	9	13

APPENDIX TO DISTRICT PRIMARY CENSUS ABSTRACT
TOTAL, SCHEDULED CASTES AND SCHEDULED TRIBES POPULATION - URBAN BLOCK WISE

Location Code	Name of Town	Name of Ward	Boundaries of Urban Block / EB Number	Total Population	Scheduled Castes Population	Scheduled Tribes Population
1	2	3	4	5	6	7
801712	Baranagar (M)	WARD No.-0014	EB No.-031300	495	44	-
801712	Baranagar (M)	WARD No.-0014	EB No.-031400	495	72	6
801712	Baranagar (M)	WARD No.-0014	EB No.-031500	448	20	-
801712	Baranagar (M)	WARD No.-0014	EB No.-031600	27	3	-
801712	Baranagar (M)	WARD No.-0014	EB No.-031700	126	-	-
801712	Baranagar (M)	WARD No.-0014	EB No.-031800	118	-	4
801712	Baranagar (M)	WARD No.-0014	EB No.-031900	335	6	5
801712	Baranagar (M)	WARD No.-0014	EB No.-032000	298	2	-
801712	Baranagar (M)	WARD No.-0014	EB No.-032100	539	10	-
801712	Baranagar (M)	WARD No.-0015	EB No.-024000	260	33	17
801712	Baranagar (M)	WARD No.-0015	EB No.-039500	440	3	-
801712	Baranagar (M)	WARD No.-0015	EB No.-039600	560	145	4
801712	Baranagar (M)	WARD No.-0015	EB No.-039700	404	25	-
801712	Baranagar (M)	WARD No.-0015	EB No.-039800	479	33	-
801712	Baranagar (M)	WARD No.-0015	EB No.-039900	516	10	3
801712	Baranagar (M)	WARD No.-0015	EB No.-040000	518	4	-
801712	Baranagar (M)	WARD No.-0015	EB No.-040100	590	104	12
801712	Baranagar (M)	WARD No.-0015	EB No.-040200	651	50	-
801712	Baranagar (M)	WARD No.-0016	EB No.-023900	441	4	-
801712	Baranagar (M)	WARD No.-0016	EB No.-037100	530	13	-
801712	Baranagar (M)	WARD No.-0016	EB No.-037200	521	-	-
801712	Baranagar (M)	WARD No.-0016	EB No.-037300	311	-	-
801712	Baranagar (M)	WARD No.-0016	EB No.-037400	405	5	-
801712	Baranagar (M)	WARD No.-0016	EB No.-037500	469	13	7
801712	Baranagar (M)	WARD No.-0016	EB No.-037600	345	3	-
801712	Baranagar (M)	WARD No.-0016	EB No.-037700	553	1	3
801712	Baranagar (M)	WARD No.-0016	EB No.-037800	278	-	2
801712	Baranagar (M)	WARD No.-0016	EB No.-037900	396	-	-
801712	Baranagar (M)	WARD No.-0016	EB No.-038000	468	7	-
801712	Baranagar (M)	WARD No.-0016	EB No.-038100	323	1	-
801712	Baranagar (M)	WARD No.-0016	EB No.-038200	521	2	-
801712	Baranagar (M)	WARD No.-0016	EB No.-038300	474	4	-
801712	Baranagar (M)	WARD No.-0016	EB No.-038400	308	1	3
801712	Baranagar (M)	WARD No.-0016	EB No.-038500	271	1	-
801712	Baranagar (M)	WARD No.-0016	EB No.-038600	415	37	4
801712	Baranagar (M)	WARD No.-0016	EB No.-038700	354	-	-
801712	Baranagar (M)	WARD No.-0016	EB No.-038800	310	-	-
801712	Baranagar (M)	WARD No.-0016	EB No.-038900	393	1	-
801712	Baranagar (M)	WARD No.-0016	EB No.-039000	535	6	-
801712	Baranagar (M)	WARD No.-0016	EB No.-039100	560	18	-
801712	Baranagar (M)	WARD No.-0016	EB No.-039200	414	14	9
801712	Baranagar (M)	WARD No.-0016	EB No.-039300	208	-	-
801712	Baranagar (M)	WARD No.-0016	EB No.-039400	492	-	-
801712	Baranagar (M)	WARD No.-0016	EB No.-048000	354	-	4

APPENDIX TO DISTRICT PRIMARY CENSUS ABSTRACT
TOTAL, SCHEDULED CASTES AND SCHEDULED TRIBES POPULATION - URBAN BLOCK WISE

Location Code	Name of Town	Name of Ward	Boundaries of Urban Block / EB Number	Total Population	Scheduled Castes Population	Scheduled Tribes Population
1	2	3	4	5	6	7
801712	Baranagar (M)	WARD No.-0017	EB No.-044000	695	5	4
801712	Baranagar (M)	WARD No.-0017	EB No.-044100	658	17	-
801712	Baranagar (M)	WARD No.-0017	EB No.-044200	627	-	-
801712	Baranagar (M)	WARD No.-0017	EB No.-044300	542	102	8
801712	Baranagar (M)	WARD No.-0017	EB No.-044400	448	87	39
801712	Baranagar (M)	WARD No.-0017	EB No.-044500	518	-	-
801712	Baranagar (M)	WARD No.-0017	EB No.-044600	825	-	-
801712	Baranagar (M)	WARD No.-0017	EB No.-044700	615	95	9
801712	Baranagar (M)	WARD No.-0017	EB No.-044800	622	3	5
801712	Baranagar (M)	WARD No.-0017	EB No.-044900	490	3	3
801712	Baranagar (M)	WARD No.-0017	EB No.-045000	637	3	-
801712	Baranagar (M)	WARD No.-0017	EB No.-045100	617	62	3
801712	Baranagar (M)	WARD No.-0017	EB No.-045200	626	-	3
801712	Baranagar (M)	WARD No.-0017	EB No.-045300	544	208	5
801712	Baranagar (M)	WARD No.-0017	EB No.-045400	596	14	1
801712	Baranagar (M)	WARD No.-0017	EB No.-045500	532	37	-
801712	Baranagar (M)	WARD No.-0018	EB No.-042500	610	-	-
801712	Baranagar (M)	WARD No.-0018	EB No.-042600	608	349	1
801712	Baranagar (M)	WARD No.-0018	EB No.-042700	577	50	-
801712	Baranagar (M)	WARD No.-0018	EB No.-042800	609	77	-
801712	Baranagar (M)	WARD No.-0018	EB No.-042900	640	53	2
801712	Baranagar (M)	WARD No.-0018	EB No.-043000	596	-	-
801712	Baranagar (M)	WARD No.-0018	EB No.-043100	616	109	-
801712	Baranagar (M)	WARD No.-0018	EB No.-043200	606	23	2
801712	Baranagar (M)	WARD No.-0018	EB No.-043300	591	58	144
801712	Baranagar (M)	WARD No.-0018	EB No.-043400	464	57	1
801712	Baranagar (M)	WARD No.-0018	EB No.-043500	684	76	1
801712	Baranagar (M)	WARD No.-0018	EB No.-043600	639	133	4
801712	Baranagar (M)	WARD No.-0018	EB No.-043700	617	76	9
801712	Baranagar (M)	WARD No.-0018	EB No.-043800	621	21	1
801712	Baranagar (M)	WARD No.-0018	EB No.-043900	649	34	-
801712	Baranagar (M)	WARD No.-0019	EB No.-040300	537	25	15
801712	Baranagar (M)	WARD No.-0019	EB No.-040400	384	10	-
801712	Baranagar (M)	WARD No.-0019	EB No.-040500	376	24	3
801712	Baranagar (M)	WARD No.-0019	EB No.-040600	608	-	-
801712	Baranagar (M)	WARD No.-0019	EB No.-040700	563	-	-
801712	Baranagar (M)	WARD No.-0019	EB No.-040800	613	8	9
801712	Baranagar (M)	WARD No.-0019	EB No.-040900	604	1	-
801712	Baranagar (M)	WARD No.-0019	EB No.-041000	281	7	7
801712	Baranagar (M)	WARD No.-0019	EB No.-041100	683	4	6
801712	Baranagar (M)	WARD No.-0019	EB No.-041200	292	44	-
801712	Baranagar (M)	WARD No.-0019	EB No.-041300	460	-	-
801712	Baranagar (M)	WARD No.-0019	EB No.-041400	602	-	-
801712	Baranagar (M)	WARD No.-0019	EB No.-041500	665	20	-

APPENDIX TO DISTRICT PRIMARY CENSUS ABSTRACT
TOTAL, SCHEDULED CASTES AND SCHEDULED TRIBES POPULATION - URBAN BLOCK WISE

Location Code	Name of Town	Name of Ward	Boundaries of Urban Block / EB Number	Total Population	Scheduled Castes Population	Scheduled Tribes Population
1	2	3	4	5	6	7
801712	Baranagar (M)	WARD No.-0019	EB No.-041600	339	19	-
801712	Baranagar (M)	WARD No.-0019	EB No.-041700	511	-	-
801712	Baranagar (M)	WARD No.-0019	EB No.-041800	394	16	1
801712	Baranagar (M)	WARD No.-0019	EB No.-041900	518	20	-
801712	Baranagar (M)	WARD No.-0019	EB No.-042000	428	27	-
801712	Baranagar (M)	WARD No.-0019	EB No.-042100	273	16	-
801712	Baranagar (M)	WARD No.-0019	EB No.-042200	361	50	4
801712	Baranagar (M)	WARD No.-0019	EB No.-042300	528	36	-
801712	Baranagar (M)	WARD No.-0019	EB No.-042400	516	45	4
801712	Baranagar (M)	WARD No.-0019	EB No.-047900	493	11	-
801712	Baranagar (M)	WARD No.-0020	EB No.-045600	597	85	5
801712	Baranagar (M)	WARD No.-0020	EB No.-045700	566	45	-
801712	Baranagar (M)	WARD No.-0020	EB No.-045800	621	10	-
801712	Baranagar (M)	WARD No.-0020	EB No.-045900	630	18	26
801712	Baranagar (M)	WARD No.-0020	EB No.-046000	523	41	4
801712	Baranagar (M)	WARD No.-0020	EB No.-046100	538	3	-
801712	Baranagar (M)	WARD No.-0020	EB No.-046200	418	-	-
801712	Baranagar (M)	WARD No.-0020	EB No.-046300	557	-	5
801712	Baranagar (M)	WARD No.-0020	EB No.-046400	639	-	-
801712	Baranagar (M)	WARD No.-0020	EB No.-046500	508	11	-
801712	Baranagar (M)	WARD No.-0020	EB No.-046600	546	-	-
801712	Baranagar (M)	WARD No.-0020	EB No.-046700	467	-	-
801712	Baranagar (M)	WARD No.-0020	EB No.-046800	506	6	-
801712	Baranagar (M)	WARD No.-0020	EB No.-046900	568	9	4
801712	Baranagar (M)	WARD No.-0020	EB No.-047000	481	19	4
801712	Baranagar (M)	WARD No.-0020	EB No.-047100	445	46	-
801712	Baranagar (M)	WARD No.-0020	EB No.-047200	374	15	2
801712	Baranagar (M)	WARD No.-0020	EB No.-047300	393	22	-
801712	Baranagar (M)	WARD No.-0020	EB No.-047400	295	11	1
801712	Baranagar (M)	WARD No.-0020	EB No.-047500	542	18	9
801712	Baranagar (M)	WARD No.-0020	EB No.-047600	268	7	-
801712	Baranagar (M)	WARD No.-0021	EB No.-032200	368	-	-
801712	Baranagar (M)	WARD No.-0021	EB No.-032300	345	-	-
801712	Baranagar (M)	WARD No.-0021	EB No.-032400	461	-	-
801712	Baranagar (M)	WARD No.-0021	EB No.-032500	414	-	2
801712	Baranagar (M)	WARD No.-0021	EB No.-032600	518	12	-
801712	Baranagar (M)	WARD No.-0021	EB No.-032700	509	19	1
801712	Baranagar (M)	WARD No.-0021	EB No.-032800	519	4	-
801712	Baranagar (M)	WARD No.-0021	EB No.-032900	419	11	1
801712	Baranagar (M)	WARD No.-0021	EB No.-033000	672	3	4
801712	Baranagar (M)	WARD No.-0021	EB No.-033100	581	47	2
801712	Baranagar (M)	WARD No.-0021	EB No.-033200	387	2	-
801712	Baranagar (M)	WARD No.-0021	EB No.-033300	621	23	18
801712	Baranagar (M)	WARD No.-0021	EB No.-033400	450	-	1

APPENDIX TO DISTRICT PRIMARY CENSUS ABSTRACT
TOTAL, SCHEDULED CASTES AND SCHEDULED TRIBES POPULATION - URBAN BLOCK WISE

Location Code	Name of Town	Name of Ward	Boundaries of Urban Block / EB Number	Total Population	Scheduled Castes Population	Scheduled Tribes Population
1	2	3	4	5	6	7
801712	Baranagar (M)	WARD No.-0021	EB No.-033500	508	5	-
801712	Baranagar (M)	WARD No.-0021	EB No.-033600	448	3	-
801712	Baranagar (M)	WARD No.-0021	EB No.-033700	443	4	5
801712	Baranagar (M)	WARD No.-0021	EB No.-033800	437	2	1
801712	Baranagar (M)	WARD No.-0021	EB No.-034000	214	14	-
801712	Baranagar (M)	WARD No.-0021	EB No.-034100	234	-	-
801712	Baranagar (M)	WARD No.-0021	EB No.-034200	299	-	-
801712	Baranagar (M)	WARD No.-0021	EB No.-034300	468	-	1
801712	Baranagar (M)	WARD No.-0021	EB No.-034400	456	1	-
801712	Baranagar (M)	WARD No.-0021	EB No.-034500	676	3	-
801712	Baranagar (M)	WARD No.-0022	EB No.-036100	609	3	-
801712	Baranagar (M)	WARD No.-0022	EB No.-036200	630	55	4
801712	Baranagar (M)	WARD No.-0022	EB No.-036300	613	62	-
801712	Baranagar (M)	WARD No.-0022	EB No.-036400	672	32	5
801712	Baranagar (M)	WARD No.-0022	EB No.-036500	741	187	1
801712	Baranagar (M)	WARD No.-0022	EB No.-036600	633	30	6
801712	Baranagar (M)	WARD No.-0022	EB No.-036700	611	38	1
801712	Baranagar (M)	WARD No.-0022	EB No.-036800	684	8	2
801712	Baranagar (M)	WARD No.-0022	EB No.-036900	719	-	-
801712	Baranagar (M)	WARD No.-0022	EB No.-037000	639	9	10
801712	Baranagar (M)	WARD No.-0023	EB No.-034700	385	24	1
801712	Baranagar (M)	WARD No.-0023	EB No.-034800	679	29	1
801712	Baranagar (M)	WARD No.-0023	EB No.-034900	759	6	-
801712	Baranagar (M)	WARD No.-0023	EB No.-035000	231	-	-
801712	Baranagar (M)	WARD No.-0023	EB No.-035100	859	44	10
801712	Baranagar (M)	WARD No.-0023	EB No.-035200	472	12	3
801712	Baranagar (M)	WARD No.-0023	EB No.-035300	651	7	5
801712	Baranagar (M)	WARD No.-0023	EB No.-035400	537	25	-
801712	Baranagar (M)	WARD No.-0023	EB No.-035500	396	10	-
801712	Baranagar (M)	WARD No.-0023	EB No.-035600	504	-	-
801712	Baranagar (M)	WARD No.-0023	EB No.-035700	382	3	-
801712	Baranagar (M)	WARD No.-0023	EB No.-035800	536	10	-
801712	Baranagar (M)	WARD No.-0023	EB No.-035900	846	55	-
801712	Baranagar (M)	WARD No.-0023	EB No.-036000	585	2	-
801712	Baranagar (M)	WARD No.-0024	EB No.-018200	573	4	6
801712	Baranagar (M)	WARD No.-0024	EB No.-018300	544	-	6
801712	Baranagar (M)	WARD No.-0024	EB No.-018400	497	1	3
801712	Baranagar (M)	WARD No.-0024	EB No.-018500	674	13	5
801712	Baranagar (M)	WARD No.-0024	EB No.-018600	618	24	2
801712	Baranagar (M)	WARD No.-0024	EB No.-018700	523	11	10
801712	Baranagar (M)	WARD No.-0024	EB No.-018800	616	30	-
801712	Baranagar (M)	WARD No.-0024	EB No.-018900	624	7	1
801712	Baranagar (M)	WARD No.-0025	EB No.-019000	532	17	1
801712	Baranagar (M)	WARD No.-0025	EB No.-019100	521	15	-

APPENDIX TO DISTRICT PRIMARY CENSUS ABSTRACT
TOTAL, SCHEDULED CASTES AND SCHEDULED TRIBES POPULATION - URBAN BLOCK WISE

Location Code	Name of Town	Name of Ward	Boundaries of Urban Block / EB Number	Total Population	Scheduled Castes Population	Scheduled Tribes Population
1	2	3	4	5	6	7
801712	Baranagar (M)	WARD No.-0025	EB No.-019200	642	2	-
801712	Baranagar (M)	WARD No.-0025	EB No.-019300	575	52	1
801712	Baranagar (M)	WARD No.-0025	EB No.-019400	202	-	-
801712	Baranagar (M)	WARD No.-0025	EB No.-019500	306	-	-
801712	Baranagar (M)	WARD No.-0025	EB No.-019600	482	8	17
801712	Baranagar (M)	WARD No.-0025	EB No.-019700	294	-	-
801712	Baranagar (M)	WARD No.-0025	EB No.-019800	352	327	4
801712	Baranagar (M)	WARD No.-0025	EB No.-019900	334	327	7
801712	Baranagar (M)	WARD No.-0025	EB No.-020000	461	13	-
801712	Baranagar (M)	WARD No.-0025	EB No.-020100	310	7	-
801712	Baranagar (M)	WARD No.-0025	EB No.-020200	501	4	-
801712	Baranagar (M)	WARD No.-0025	EB No.-047700	302	295	5
801712	Baranagar (M)	WARD No.-0026	EB No.-009600	616	-	5
801712	Baranagar (M)	WARD No.-0026	EB No.-020400	444	22	2
801712	Baranagar (M)	WARD No.-0026	EB No.-020500	484	-	3
801712	Baranagar (M)	WARD No.-0026	EB No.-020600	525	-	-
801712	Baranagar (M)	WARD No.-0026	EB No.-020700	581	-	-
801712	Baranagar (M)	WARD No.-0026	EB No.-020800	581	90	-
801712	Baranagar (M)	WARD No.-0026	EB No.-020900	578	3	-
801712	Baranagar (M)	WARD No.-0026	EB No.-021000	800	16	3
801712	Baranagar (M)	WARD No.-0026	EB No.-021100	622	-	-
801712	Baranagar (M)	WARD No.-0026	EB No.-021200	584	38	-
801712	Baranagar (M)	WARD No.-0026	EB No.-021300	461	1	3
801712	Baranagar (M)	WARD No.-0026	EB No.-021400	512	3	-
801712	Baranagar (M)	WARD No.-0026	EB No.-021500	618	10	-
801712	Baranagar (M)	WARD No.-0027	EB No.-024100	639	-	4
801712	Baranagar (M)	WARD No.-0027	EB No.-024200	480	5	-
801712	Baranagar (M)	WARD No.-0027	EB No.-024300	397	67	-
801712	Baranagar (M)	WARD No.-0027	EB No.-024400	515	21	-
801712	Baranagar (M)	WARD No.-0027	EB No.-024500	558	21	-
801712	Baranagar (M)	WARD No.-0027	EB No.-024600	396	3	-
801712	Baranagar (M)	WARD No.-0027	EB No.-024700	514	8	-
801712	Baranagar (M)	WARD No.-0027	EB No.-024800	538	14	-
801712	Baranagar (M)	WARD No.-0027	EB No.-024900	462	-	-
801712	Baranagar (M)	WARD No.-0027	EB No.-025000	401	7	-
801712	Baranagar (M)	WARD No.-0027	EB No.-025100	475	3	-
801712	Baranagar (M)	WARD No.-0027	EB No.-025200	348	3	-
801712	Baranagar (M)	WARD No.-0028	EB No.-021600	492	104	3
801712	Baranagar (M)	WARD No.-0028	EB No.-021700	430	-	-
801712	Baranagar (M)	WARD No.-0028	EB No.-021800	525	20	-
801712	Baranagar (M)	WARD No.-0028	EB No.-021900	437	-	-
801712	Baranagar (M)	WARD No.-0028	EB No.-022000	563	1	-
801712	Baranagar (M)	WARD No.-0028	EB No.-022100	264	4	-
801712	Baranagar (M)	WARD No.-0028	EB No.-022200	378	12	4

APPENDIX TO DISTRICT PRIMARY CENSUS ABSTRACT
TOTAL, SCHEDULED CASTES AND SCHEDULED TRIBES POPULATION - URBAN BLOCK WISE

Location Code	Name of Town	Name of Ward	Boundaries of Urban Block / EB Number	Total Population	Scheduled Castes Population	Scheduled Tribes Population
1	2	3	4	5	6	7
801712	Baranagar (M)	WARD No.-0028	EB No.-022300	422	-	-
801712	Baranagar (M)	WARD No.-0028	EB No.-022400	508	4	-
801712	Baranagar (M)	WARD No.-0028	EB No.-022500	538	-	-
801712	Baranagar (M)	WARD No.-0028	EB No.-022600	529	41	-
801712	Baranagar (M)	WARD No.-0028	EB No.-022700	487	11	1
801712	Baranagar (M)	WARD No.-0028	EB No.-022800	657	-	-
801712	Baranagar (M)	WARD No.-0028	EB No.-048100	505	18	-
801712	Baranagar (M)	WARD No.-0029	EB No.-022900	573	-	10
801712	Baranagar (M)	WARD No.-0029	EB No.-023000	610	6	6
801712	Baranagar (M)	WARD No.-0029	EB No.-023100	496	1	-
801712	Baranagar (M)	WARD No.-0029	EB No.-023200	531	4	9
801712	Baranagar (M)	WARD No.-0029	EB No.-023300	516	8	3
801712	Baranagar (M)	WARD No.-0029	EB No.-023400	508	-	-
801712	Baranagar (M)	WARD No.-0029	EB No.-023500	475	1	9
801712	Baranagar (M)	WARD No.-0029	EB No.-023600	369	12	-
801712	Baranagar (M)	WARD No.-0029	EB No.-023700	548	-	-
801712	Baranagar (M)	WARD No.-0029	EB No.-023800	508	23	-
801712	Baranagar (M)	WARD No.-0030	EB No.-002300	543	59	4
801712	Baranagar (M)	WARD No.-0030	EB No.-002400	572	13	4
801712	Baranagar (M)	WARD No.-0030	EB No.-002500	506	11	-
801712	Baranagar (M)	WARD No.-0030	EB No.-002600	526	7	-
801712	Baranagar (M)	WARD No.-0030	EB No.-002700	361	6	-
801712	Baranagar (M)	WARD No.-0030	EB No.-002800	592	-	-
801712	Baranagar (M)	WARD No.-0030	EB No.-002900	647	-	-
801712	Baranagar (M)	WARD No.-0030	EB No.-003000	592	3	-
801712	Baranagar (M)	WARD No.-0030	EB No.-003100	605	-	-
801712	Baranagar (M)	WARD No.-0031	EB No.-009700	528	136	3
801712	Baranagar (M)	WARD No.-0031	EB No.-009800	592	112	1
801712	Baranagar (M)	WARD No.-0031	EB No.-009900	581	8	2
801712	Baranagar (M)	WARD No.-0031	EB No.-010000	591	22	-
801712	Baranagar (M)	WARD No.-0031	EB No.-010100	637	282	4
801712	Baranagar (M)	WARD No.-0031	EB No.-010200	570	159	1
801712	Baranagar (M)	WARD No.-0031	EB No.-010300	510	9	7
801712	Baranagar (M)	WARD No.-0031	EB No.-010400	373	1	-
801712	Baranagar (M)	WARD No.-0031	EB No.-010500	586	24	-
801712	Baranagar (M)	WARD No.-0031	EB No.-010600	478	6	-
801712	Baranagar (M)	WARD No.-0031	EB No.-010700	587	-	5
801712	Baranagar (M)	WARD No.-0032	EB No.-009500	488	-	-
801712	Baranagar (M)	WARD No.-0032	EB No.-010800	581	4	-
801712	Baranagar (M)	WARD No.-0032	EB No.-010900	571	50	4
801712	Baranagar (M)	WARD No.-0032	EB No.-011000	537	-	4
801712	Baranagar (M)	WARD No.-0032	EB No.-011100	530	-	-
801712	Baranagar (M)	WARD No.-0032	EB No.-011200	517	5	-
801712	Baranagar (M)	WARD No.-0032	EB No.-011300	643	-	-

APPENDIX TO DISTRICT PRIMARY CENSUS ABSTRACT
TOTAL, SCHEDULED CASTES AND SCHEDULED TRIBES POPULATION - URBAN BLOCK WISE

Location Code	Name of Town	Name of Ward	Boundaries of Urban Block / EB Number	Total Population	Scheduled Castes Population	Scheduled Tribes Population
1	2	3	4	5	6	7
801712	Baranagar (M)	WARD No.-0032	EB No.-011400	555	22	-
801712	Baranagar (M)	WARD No.-0032	EB No.-011500	499	8	-
801712	Baranagar (M)	WARD No.-0032	EB No.-011600	614	-	1
801712	Baranagar (M)	WARD No.-0032	EB No.-011700	539	3	-
801712	Baranagar (M)	WARD No.-0032	EB No.-011800	550	1	-
801712	Baranagar (M)	WARD No.-0032	EB No.-011900	552	70	50
801712	Baranagar (M)	WARD No.-0032	EB No.-012000	326	4	-
801712	Baranagar (M)	WARD No.-0033	EB No.-003200	574	99	3
801712	Baranagar (M)	WARD No.-0033	EB No.-003300	529	6	3
801712	Baranagar (M)	WARD No.-0033	EB No.-003400	569	21	12
801712	Baranagar (M)	WARD No.-0033	EB No.-003500	255	6	-
801712	Baranagar (M)	WARD No.-0033	EB No.-003600	414	-	7
801712	Baranagar (M)	WARD No.-0033	EB No.-003700	618	15	8
801712	Baranagar (M)	WARD No.-0033	EB No.-003800	426	1	-
801712	Baranagar (M)	WARD No.-0033	EB No.-003900	260	4	-
801712	Baranagar (M)	WARD No.-0033	EB No.-004000	391	4	4
801712	Baranagar (M)	WARD No.-0033	EB No.-004100	468	21	19
801712	Baranagar (M)	WARD No.-0033	EB No.-004200	463	28	1
801712	Baranagar (M)	WARD No.-0033	EB No.-004300	420	-	6
801712	Baranagar (M)	WARD No.-0034	EB No.-004600	708	10	9
801712	Baranagar (M)	WARD No.-0034	EB No.-004700	605	1	-
801712	Baranagar (M)	WARD No.-0034	EB No.-004800	603	20	5
801712	Baranagar (M)	WARD No.-0034	EB No.-004900	605	9	2
801712	Baranagar (M)	WARD No.-0034	EB No.-005000	670	7	-
801712	Baranagar (M)	WARD No.-0034	EB No.-005100	514	43	-
801713	Dum Dum (M)	WARD No.-0001	EB No.-000100	751	101	-
801713	Dum Dum (M)	WARD No.-0001	EB No.-000200	639	258	-
801713	Dum Dum (M)	WARD No.-0001	EB No.-000300	591	286	21
801713	Dum Dum (M)	WARD No.-0001	EB No.-000400	667	8	-
801713	Dum Dum (M)	WARD No.-0001	EB No.-000500	661	101	9
801713	Dum Dum (M)	WARD No.-0001	EB No.-000600	642	135	4
801713	Dum Dum (M)	WARD No.-0001	EB No.-000700	638	56	1
801713	Dum Dum (M)	WARD No.-0001	EB No.-000800	651	-	-
801713	Dum Dum (M)	WARD No.-0001	EB No.-000900	778	-	-
801713	Dum Dum (M)	WARD No.-0001	EB No.-001000	540	16	35
801713	Dum Dum (M)	WARD No.-0001	EB No.-001100	634	-	-
801713	Dum Dum (M)	WARD No.-0002	EB No.-001200	768	43	11
801713	Dum Dum (M)	WARD No.-0002	EB No.-001300	714	20	-
801713	Dum Dum (M)	WARD No.-0002	EB No.-001400	665	34	1
801713	Dum Dum (M)	WARD No.-0002	EB No.-001500	778	6	31
801713	Dum Dum (M)	WARD No.-0002	EB No.-001600	879	8	8
801713	Dum Dum (M)	WARD No.-0002	EB No.-001700	646	-	-
801713	Dum Dum (M)	WARD No.-0002	EB No.-001800	877	94	-
801713	Dum Dum (M)	WARD No.-0002	EB No.-001900	646	-	-

APPENDIX TO DISTRICT PRIMARY CENSUS ABSTRACT
TOTAL, SCHEDULED CASTES AND SCHEDULED TRIBES POPULATION - URBAN BLOCK WISE

Location Code	Name of Town	Name of Ward	Boundaries of Urban Block / EB Number	Total Population	Scheduled Castes Population	Scheduled Tribes Population
1	2	3	4	5	6	7
801713	Dum Dum (M)	WARD No.-0002	EB No.-002000	713	20	8
801713	Dum Dum (M)	WARD No.-0002	EB No.-002100	658	11	-
801713	Dum Dum (M)	WARD No.-0003	EB No.-002200	780	-	-
801713	Dum Dum (M)	WARD No.-0003	EB No.-002300	771	4	-
801713	Dum Dum (M)	WARD No.-0003	EB No.-002400	690	123	1
801713	Dum Dum (M)	WARD No.-0003	EB No.-002500	728	-	1
801713	Dum Dum (M)	WARD No.-0003	EB No.-002600	716	15	-
801713	Dum Dum (M)	WARD No.-0003	EB No.-002700	754	-	-
801713	Dum Dum (M)	WARD No.-0003	EB No.-002800	675	100	-
801713	Dum Dum (M)	WARD No.-0003	EB No.-002900	734	16	-
801713	Dum Dum (M)	WARD No.-0003	EB No.-003000	704	51	2
801713	Dum Dum (M)	WARD No.-0004	EB No.-003100	704	-	-
801713	Dum Dum (M)	WARD No.-0004	EB No.-003200	730	139	9
801713	Dum Dum (M)	WARD No.-0004	EB No.-003300	700	130	16
801713	Dum Dum (M)	WARD No.-0004	EB No.-003400	804	6	-
801713	Dum Dum (M)	WARD No.-0004	EB No.-003500	706	19	3
801713	Dum Dum (M)	WARD No.-0004	EB No.-003600	708	38	-
801713	Dum Dum (M)	WARD No.-0004	EB No.-003700	622	67	1
801713	Dum Dum (M)	WARD No.-0004	EB No.-003800	819	32	6
801713	Dum Dum (M)	WARD No.-0004	EB No.-003900	708	63	5
801713	Dum Dum (M)	WARD No.-0004	EB No.-004000	727	137	3
801713	Dum Dum (M)	WARD No.-0005	EB No.-004100	681	46	-
801713	Dum Dum (M)	WARD No.-0005	EB No.-004200	550	61	-
801713	Dum Dum (M)	WARD No.-0005	EB No.-004300	651	50	9
801713	Dum Dum (M)	WARD No.-0005	EB No.-004400	674	27	-
801713	Dum Dum (M)	WARD No.-0005	EB No.-004500	709	116	4
801713	Dum Dum (M)	WARD No.-0005	EB No.-004600	701	34	2
801713	Dum Dum (M)	WARD No.-0005	EB No.-004700	704	5	-
801713	Dum Dum (M)	WARD No.-0005	EB No.-004800	682	49	3
801713	Dum Dum (M)	WARD No.-0006	EB No.-004900	617	42	12
801713	Dum Dum (M)	WARD No.-0006	EB No.-005000	613	39	-
801713	Dum Dum (M)	WARD No.-0006	EB No.-005100	938	60	4
801713	Dum Dum (M)	WARD No.-0006	EB No.-005200	636	65	7
801713	Dum Dum (M)	WARD No.-0006	EB No.-005300	618	149	8
801713	Dum Dum (M)	WARD No.-0006	EB No.-005400	768	97	5
801713	Dum Dum (M)	WARD No.-0006	EB No.-005500	846	78	26
801713	Dum Dum (M)	WARD No.-0006	EB No.-017200	646	34	-
801713	Dum Dum (M)	WARD No.-0007	EB No.-005600	745	179	3
801713	Dum Dum (M)	WARD No.-0007	EB No.-005700	744	-	1
801713	Dum Dum (M)	WARD No.-0007	EB No.-005800	622	24	5
801713	Dum Dum (M)	WARD No.-0007	EB No.-005900	744	12	-
801713	Dum Dum (M)	WARD No.-0007	EB No.-006000	795	-	4
801713	Dum Dum (M)	WARD No.-0007	EB No.-006100	737	13	-
801713	Dum Dum (M)	WARD No.-0007	EB No.-006200	708	4	3

APPENDIX TO DISTRICT PRIMARY CENSUS ABSTRACT
TOTAL, SCHEDULED CASTES AND SCHEDULED TRIBES POPULATION - URBAN BLOCK WISE

Location Code	Name of Town	Name of Ward	Boundaries of Urban Block / EB Number	Total Population	Scheduled Castes Population	Scheduled Tribes Population
1	2	3	4	5	6	7
801713	Dum Dum (M)	WARD No.-0007	EB No.-006300	770	-	7
801713	Dum Dum (M)	WARD No.-0007	EB No.-017300	451	-	3
801713	Dum Dum (M)	WARD No.-0008	EB No.-006400	679	-	-
801713	Dum Dum (M)	WARD No.-0008	EB No.-006500	778	-	-
801713	Dum Dum (M)	WARD No.-0008	EB No.-006600	709	52	1
801713	Dum Dum (M)	WARD No.-0008	EB No.-006700	713	57	-
801713	Dum Dum (M)	WARD No.-0008	EB No.-006800	734	80	1
801713	Dum Dum (M)	WARD No.-0008	EB No.-006900	633	6	-
801713	Dum Dum (M)	WARD No.-0008	EB No.-016800	649	25	-
801713	Dum Dum (M)	WARD No.-0009	EB No.-007000	764	36	-
801713	Dum Dum (M)	WARD No.-0009	EB No.-007100	810	113	14
801713	Dum Dum (M)	WARD No.-0009	EB No.-007200	823	-	7
801713	Dum Dum (M)	WARD No.-0009	EB No.-007300	829	5	10
801713	Dum Dum (M)	WARD No.-0009	EB No.-007400	744	9	-
801713	Dum Dum (M)	WARD No.-0009	EB No.-007500	688	-	-
801713	Dum Dum (M)	WARD No.-0009	EB No.-007600	763	35	6
801713	Dum Dum (M)	WARD No.-0010	EB No.-007700	756	99	45
801713	Dum Dum (M)	WARD No.-0010	EB No.-007800	734	-	-
801713	Dum Dum (M)	WARD No.-0010	EB No.-007900	603	49	-
801713	Dum Dum (M)	WARD No.-0010	EB No.-008000	711	91	10
801713	Dum Dum (M)	WARD No.-0010	EB No.-008100	752	24	-
801713	Dum Dum (M)	WARD No.-0010	EB No.-008200	743	-	8
801713	Dum Dum (M)	WARD No.-0010	EB No.-008300	672	1	13
801713	Dum Dum (M)	WARD No.-0010	EB No.-008400	746	49	4
801713	Dum Dum (M)	WARD No.-0010	EB No.-008500	612	1	6
801713	Dum Dum (M)	WARD No.-0010	EB No.-008600	538	8	2
801713	Dum Dum (M)	WARD No.-0011	EB No.-008700	616	39	20
801713	Dum Dum (M)	WARD No.-0011	EB No.-008800	724	23	9
801713	Dum Dum (M)	WARD No.-0011	EB No.-008900	727	24	10
801713	Dum Dum (M)	WARD No.-0011	EB No.-009000	680	14	1
801713	Dum Dum (M)	WARD No.-0011	EB No.-009100	693	82	58
801713	Dum Dum (M)	WARD No.-0011	EB No.-009200	694	165	13
801713	Dum Dum (M)	WARD No.-0011	EB No.-009300	715	42	19
801713	Dum Dum (M)	WARD No.-0011	EB No.-009400	723	679	19
801713	Dum Dum (M)	WARD No.-0012	EB No.-009500	492	101	-
801713	Dum Dum (M)	WARD No.-0012	EB No.-009600	686	66	-
801713	Dum Dum (M)	WARD No.-0012	EB No.-009700	674	15	15
801713	Dum Dum (M)	WARD No.-0012	EB No.-009800	482	240	1
801713	Dum Dum (M)	WARD No.-0013	EB No.-009900	373	175	14
801713	Dum Dum (M)	WARD No.-0013	EB No.-010000	482	8	6
801713	Dum Dum (M)	WARD No.-0013	EB No.-010100	390	91	43
801713	Dum Dum (M)	WARD No.-0014	EB No.-010200	703	3	-
801713	Dum Dum (M)	WARD No.-0014	EB No.-010300	666	-	-
801713	Dum Dum (M)	WARD No.-0014	EB No.-010400	651	-	-

APPENDIX TO DISTRICT PRIMARY CENSUS ABSTRACT
TOTAL, SCHEDULED CASTES AND SCHEDULED TRIBES POPULATION - URBAN BLOCK WISE

Location Code	Name of Town	Name of Ward	Boundaries of Urban Block / EB Number	Total Population	Scheduled Castes Population	Scheduled Tribes Population
1	2	3	4	5	6	7
801713	Dum Dum (M)	WARD No.-0014	EB No.-010500	665	-	-
801713	Dum Dum (M)	WARD No.-0014	EB No.-010600	642	-	1
801713	Dum Dum (M)	WARD No.-0014	EB No.-010700	673	14	-
801713	Dum Dum (M)	WARD No.-0014	EB No.-010800	669	54	4
801713	Dum Dum (M)	WARD No.-0014	EB No.-010900	670	81	4
801713	Dum Dum (M)	WARD No.-0014	EB No.-011000	609	75	4
801713	Dum Dum (M)	WARD No.-0014	EB No.-011100	673	20	-
801713	Dum Dum (M)	WARD No.-0015	EB No.-011200	558	11	7
801713	Dum Dum (M)	WARD No.-0015	EB No.-011300	632	16	14
801713	Dum Dum (M)	WARD No.-0015	EB No.-011400	645	74	19
801713	Dum Dum (M)	WARD No.-0015	EB No.-011500	540	103	89
801713	Dum Dum (M)	WARD No.-0015	EB No.-011600	727	195	6
801713	Dum Dum (M)	WARD No.-0015	EB No.-011700	611	-	-
801713	Dum Dum (M)	WARD No.-0015	EB No.-011800	639	-	4
801713	Dum Dum (M)	WARD No.-0016	EB No.-011900	672	8	1
801713	Dum Dum (M)	WARD No.-0016	EB No.-012000	732	-	2
801713	Dum Dum (M)	WARD No.-0016	EB No.-012100	726	4	-
801713	Dum Dum (M)	WARD No.-0016	EB No.-012200	780	15	13
801713	Dum Dum (M)	WARD No.-0016	EB No.-012300	685	21	-
801713	Dum Dum (M)	WARD No.-0016	EB No.-012400	743	27	-
801713	Dum Dum (M)	WARD No.-0016	EB No.-012500	766	162	-
801713	Dum Dum (M)	WARD No.-0017	EB No.-012600	658	19	7
801713	Dum Dum (M)	WARD No.-0017	EB No.-012700	602	17	3
801713	Dum Dum (M)	WARD No.-0017	EB No.-012800	638	2	2
801713	Dum Dum (M)	WARD No.-0017	EB No.-012900	650	3	8
801713	Dum Dum (M)	WARD No.-0017	EB No.-013000	335	-	-
801713	Dum Dum (M)	WARD No.-0017	EB No.-016700	869	40	4
801713	Dum Dum (M)	WARD No.-0018	EB No.-013100	557	133	-
801713	Dum Dum (M)	WARD No.-0018	EB No.-013200	653	8	2
801713	Dum Dum (M)	WARD No.-0018	EB No.-013300	850	8	-
801713	Dum Dum (M)	WARD No.-0018	EB No.-013400	594	39	3
801713	Dum Dum (M)	WARD No.-0018	EB No.-013500	651	69	3
801713	Dum Dum (M)	WARD No.-0018	EB No.-013600	500	24	-
801713	Dum Dum (M)	WARD No.-0019	EB No.-013800	739	7	-
801713	Dum Dum (M)	WARD No.-0019	EB No.-013900	879	-	9
801713	Dum Dum (M)	WARD No.-0019	EB No.-014000	816	10	3
801713	Dum Dum (M)	WARD No.-0019	EB No.-014100	875	27	-
801713	Dum Dum (M)	WARD No.-0020	EB No.-014200	555	59	3
801713	Dum Dum (M)	WARD No.-0020	EB No.-014300	460	38	10
801713	Dum Dum (M)	WARD No.-0020	EB No.-014400	370	30	-
801713	Dum Dum (M)	WARD No.-0020	EB No.-014500	421	-	-
801713	Dum Dum (M)	WARD No.-0020	EB No.-014600	634	103	3
801713	Dum Dum (M)	WARD No.-0020	EB No.-014700	334	41	22
801713	Dum Dum (M)	WARD No.-0020	EB No.-014800	485	60	25

APPENDIX TO DISTRICT PRIMARY CENSUS ABSTRACT
TOTAL, SCHEDULED CASTES AND SCHEDULED TRIBES POPULATION - URBAN BLOCK WISE

Location Code	Name of Town	Name of Ward	Boundaries of Urban Block / EB Number	Total Population	Scheduled Castes Population	Scheduled Tribes Population
1	2	3	4	5	6	7
801713	Dum Dum (M)	WARD No.-0020	EB No.-016900	540	70	101
801713	Dum Dum (M)	WARD No.-0020	EB No.-017000	636	19	4
801713	Dum Dum (M)	WARD No.-0020	EB No.-017100	640	95	56
801713	Dum Dum (M)	WARD No.-0021	EB No.-014900	491	-	-
801713	Dum Dum (M)	WARD No.-0021	EB No.-015000	486	-	1
801713	Dum Dum (M)	WARD No.-0021	EB No.-015100	676	52	7
801713	Dum Dum (M)	WARD No.-0021	EB No.-015200	623	73	28
801713	Dum Dum (M)	WARD No.-0021	EB No.-015300	560	-	-
801713	Dum Dum (M)	WARD No.-0021	EB No.-015400	491	6	-
801713	Dum Dum (M)	WARD No.-0021	EB No.-015500	512	-	-
801713	Dum Dum (M)	WARD No.-0021	EB No.-015600	621	-	-
801713	Dum Dum (M)	WARD No.-0021	EB No.-015700	563	24	-
801713	Dum Dum (M)	WARD No.-0021	EB No.-015800	551	5	-
801713	Dum Dum (M)	WARD No.-0022	EB No.-015900	523	2	-
801713	Dum Dum (M)	WARD No.-0022	EB No.-016000	561	127	3
801713	Dum Dum (M)	WARD No.-0022	EB No.-016100	610	36	9
801713	Dum Dum (M)	WARD No.-0022	EB No.-016200	575	27	-
801713	Dum Dum (M)	WARD No.-0022	EB No.-016300	845	10	-
801713	Dum Dum (M)	WARD No.-0022	EB No.-016400	800	13	-
801713	Dum Dum (M)	WARD No.-0022	EB No.-016500	500	-	-
801713	Dum Dum (M)	WARD No.-0022	EB No.-016600	780	265	3
801714	South DumDum (M)	WARD No.-0001	EB No.-000100	453	272	24
801714	South DumDum (M)	WARD No.-0001	EB No.-000200	609	379	4
801714	South DumDum (M)	WARD No.-0001	EB No.-000300	582	488	11
801714	South DumDum (M)	WARD No.-0001	EB No.-000400	702	240	-
801714	South DumDum (M)	WARD No.-0001	EB No.-000500	627	401	-
801714	South DumDum (M)	WARD No.-0001	EB No.-000600	851	474	13
801714	South DumDum (M)	WARD No.-0001	EB No.-000700	301	164	9
801714	South DumDum (M)	WARD No.-0001	EB No.-000800	743	129	3
801714	South DumDum (M)	WARD No.-0001	EB No.-0009 SUB-EB No.01	590	316	13
801714	South DumDum (M)	WARD No.-0001	EB No.-0009 SUB-EB No.02	641	188	15
801714	South DumDum (M)	WARD No.-0001	EB No.-001000	406	5	4
801714	South DumDum (M)	WARD No.-0001	EB No.-001100	781	241	1
801714	South DumDum (M)	WARD No.-0001	EB No.-001200	282	35	9
801714	South DumDum (M)	WARD No.-0001	EB No.-001300	626	276	3
801714	South DumDum (M)	WARD No.-0001	EB No.-001400	675	429	12
801714	South DumDum (M)	WARD No.-0001	EB No.-001500	404	74	4
801714	South DumDum (M)	WARD No.-0001	EB No.-001600	767	73	20
801714	South DumDum (M)	WARD No.-0001	EB No.-001700	755	146	21
801714	South DumDum (M)	WARD No.-0001	EB No.-001800	734	429	3
801714	South DumDum (M)	WARD No.-0001	EB No.-0019 SUB-EB No.01	521	331	1
801714	South DumDum (M)	WARD No.-0001	EB No.-0019 SUB-EB No.02	393	172	3
801714	South DumDum (M)	WARD No.-0001	EB No.-002000	587	148	-
801714	South DumDum (M)	WARD No.-0001	EB No.-002100	567	159	1

APPENDIX TO DISTRICT PRIMARY CENSUS ABSTRACT
TOTAL, SCHEDULED CASTES AND SCHEDULED TRIBES POPULATION - URBAN BLOCK WISE

Location Code	Name of Town	Name of Ward	Boundaries of Urban Block / EB Number	Total Population	Scheduled Castes Population	Scheduled Tribes Population
1	2	3	4	5	6	7
801714	South DumDum (M)	WARD No.-0001	EB No.-002200	799	371	7
801714	South DumDum (M)	WARD No.-0001	EB No.-002300	236	163	57
801714	South DumDum (M)	WARD No.-0002	EB No.-002400	401	246	22
801714	South DumDum (M)	WARD No.-0002	EB No.-002500	619	301	5
801714	South DumDum (M)	WARD No.-0002	EB No.-002600	819	362	15
801714	South DumDum (M)	WARD No.-0002	EB No.-0027 SUB-EB No.01	503	422	1
801714	South DumDum (M)	WARD No.-0002	EB No.-0027 SUB-EB No.02	474	219	-
801714	South DumDum (M)	WARD No.-0002	EB No.-0028 SUB-EB No.01	518	103	7
801714	South DumDum (M)	WARD No.-0002	EB No.-0028 SUB-EB No.02	532	102	-
801714	South DumDum (M)	WARD No.-0002	EB No.-002900	670	313	2
801714	South DumDum (M)	WARD No.-0002	EB No.-003000	596	101	5
801714	South DumDum (M)	WARD No.-0002	EB No.-003100	785	236	2
801714	South DumDum (M)	WARD No.-0002	EB No.-003200	681	335	8
801714	South DumDum (M)	WARD No.-0002	EB No.-003300	240	43	2
801714	South DumDum (M)	WARD No.-0002	EB No.-003400	392	30	5
801714	South DumDum (M)	WARD No.-0002	EB No.-003500	383	34	-
801714	South DumDum (M)	WARD No.-0002	EB No.-0036 SUB-EB No.01	626	58	1
801714	South DumDum (M)	WARD No.-0002	EB No.-0036 SUB-EB No.02	533	52	4
801714	South DumDum (M)	WARD No.-0002	EB No.-003700	666	65	5
801714	South DumDum (M)	WARD No.-0002	EB No.-0038 SUB-EB No.01	416	63	-
801714	South DumDum (M)	WARD No.-0002	EB No.-0038 SUB-EB No.02	417	77	-
801714	South DumDum (M)	WARD No.-0002	EB No.-003900	654	141	6
801714	South DumDum (M)	WARD No.-0002	EB No.-004000	429	217	6
801714	South DumDum (M)	WARD No.-0002	EB No.-004100	528	177	3
801714	South DumDum (M)	WARD No.-0003	EB No.-004200	454	56	-
801714	South DumDum (M)	WARD No.-0003	EB No.-0043 SUB-EB No.01	812	396	8
801714	South DumDum (M)	WARD No.-0003	EB No.-0043 SUB-EB No.02	742	305	6
801714	South DumDum (M)	WARD No.-0003	EB No.-0044 SUB-EB No.01	406	157	4
801714	South DumDum (M)	WARD No.-0003	EB No.-0044 SUB-EB No.02	420	208	-
801714	South DumDum (M)	WARD No.-0003	EB No.-004500	315	84	-
801714	South DumDum (M)	WARD No.-0003	EB No.-004600	810	217	1
801714	South DumDum (M)	WARD No.-0003	EB No.-004700	661	175	3
801714	South DumDum (M)	WARD No.-0003	EB No.-004800	457	88	1
801714	South DumDum (M)	WARD No.-0003	EB No.-004900	707	174	1
801714	South DumDum (M)	WARD No.-0003	EB No.-005000	663	457	2
801714	South DumDum (M)	WARD No.-0003	EB No.-005100	787	504	4
801714	South DumDum (M)	WARD No.-0003	EB No.-005200	385	162	-
801714	South DumDum (M)	WARD No.-0003	EB No.-005300	358	39	-
801714	South DumDum (M)	WARD No.-0003	EB No.-005400	543	182	2
801714	South DumDum (M)	WARD No.-0003	EB No.-005500	409	289	1
801714	South DumDum (M)	WARD No.-0003	EB No.-0056 SUB-EB No.01	572	108	3
801714	South DumDum (M)	WARD No.-0003	EB No.-0056 SUB-EB No.02	537	85	4
801714	South DumDum (M)	WARD No.-0003	EB No.-005700	805	317	4
801714	South DumDum (M)	WARD No.-0003	EB No.-005800	363	242	2

APPENDIX TO DISTRICT PRIMARY CENSUS ABSTRACT
TOTAL, SCHEDULED CASTES AND SCHEDULED TRIBES POPULATION - URBAN BLOCK WISE

Location Code	Name of Town	Name of Ward	Boundaries of Urban Block / EB Number	Total Population	Scheduled Castes Population	Scheduled Tribes Population
1	2	3	4	5	6	7
801714	South DumDum (M)	WARD No.-0003	EB No.-005900	636	246	9
801714	South DumDum (M)	WARD No.-0003	EB No.-006000	530	339	2
801714	South DumDum (M)	WARD No.-0003	EB No.-006100	452	62	-
801714	South DumDum (M)	WARD No.-0003	EB No.-006200	566	80	-
801714	South DumDum (M)	WARD No.-0003	EB No.-006300	323	228	-
801714	South DumDum (M)	WARD No.-0003	EB No.-006400	314	258	-
801714	South DumDum (M)	WARD No.-0003	EB No.-006500	342	18	2
801714	South DumDum (M)	WARD No.-0004	EB No.-006600	743	94	11
801714	South DumDum (M)	WARD No.-0004	EB No.-006700	529	-	-
801714	South DumDum (M)	WARD No.-0004	EB No.-0068 SUB-EB No.01	418	79	2
801714	South DumDum (M)	WARD No.-0004	EB No.-0068 SUB-EB No.02	453	79	7
801714	South DumDum (M)	WARD No.-0004	EB No.-006900	632	94	5
801714	South DumDum (M)	WARD No.-0004	EB No.-007000	830	119	4
801714	South DumDum (M)	WARD No.-0004	EB No.-007100	529	44	23
801714	South DumDum (M)	WARD No.-0004	EB No.-007200	640	253	-
801714	South DumDum (M)	WARD No.-0004	EB No.-007300	713	115	4
801714	South DumDum (M)	WARD No.-0004	EB No.-007400	479	11	1
801714	South DumDum (M)	WARD No.-0004	EB No.-007500	440	42	69
801714	South DumDum (M)	WARD No.-0004	EB No.-007600	442	99	8
801714	South DumDum (M)	WARD No.-0004	EB No.-007700	683	46	41
801714	South DumDum (M)	WARD No.-0004	EB No.-007800	391	18	-
801714	South DumDum (M)	WARD No.-0004	EB No.-0079 SUB-EB No.01	437	82	2
801714	South DumDum (M)	WARD No.-0004	EB No.-0079 SUB-EB No.02	463	61	4
801714	South DumDum (M)	WARD No.-0004	EB No.-008000	564	112	1
801714	South DumDum (M)	WARD No.-0005	EB No.-008100	558	135	3
801714	South DumDum (M)	WARD No.-0005	EB No.-008200	718	121	14
801714	South DumDum (M)	WARD No.-0005	EB No.-008300	612	84	18
801714	South DumDum (M)	WARD No.-0005	EB No.-008400	390	64	13
801714	South DumDum (M)	WARD No.-0005	EB No.-008500	402	64	4
801714	South DumDum (M)	WARD No.-0005	EB No.-008600	308	26	12
801714	South DumDum (M)	WARD No.-0005	EB No.-0087 SUB-EB No.01	505	66	-
801714	South DumDum (M)	WARD No.-0005	EB No.-0087 SUB-EB No.02	513	155	1
801714	South DumDum (M)	WARD No.-0005	EB No.-008800	582	28	17
801714	South DumDum (M)	WARD No.-0005	EB No.-008900	489	63	1
801714	South DumDum (M)	WARD No.-0005	EB No.-009000	494	23	2
801714	South DumDum (M)	WARD No.-0005	EB No.-009100	445	18	2
801714	South DumDum (M)	WARD No.-0005	EB No.-009200	596	259	5
801714	South DumDum (M)	WARD No.-0005	EB No.-009300	358	27	-
801714	South DumDum (M)	WARD No.-0005	EB No.-009400	635	62	4
801714	South DumDum (M)	WARD No.-0005	EB No.-009500	549	32	1
801714	South DumDum (M)	WARD No.-0005	EB No.-009600	536	27	-
801714	South DumDum (M)	WARD No.-0005	EB No.-009700	465	10	-
801714	South DumDum (M)	WARD No.-0005	EB No.-0098 SUB-EB No.01	463	4	-
801714	South DumDum (M)	WARD No.-0005	EB No.-0098 SUB-EB No.02	365	32	-

APPENDIX TO DISTRICT PRIMARY CENSUS ABSTRACT
TOTAL, SCHEDULED CASTES AND SCHEDULED TRIBES POPULATION - URBAN BLOCK WISE

Location Code	Name of Town	Name of Ward	Boundaries of Urban Block / EB Number	Total Population	Scheduled Castes Population	Scheduled Tribes Population
1	2	3	4	5	6	7
801714	South DumDum (M)	WARD No.-0005	EB No.-0099 SUB-EB No.01	693	66	12
801714	South DumDum (M)	WARD No.-0005	EB No.-0099 SUB-EB No.02	934	28	6
801714	South DumDum (M)	WARD No.-0005	EB No.-0100 SUB-EB No.01	731	198	2
801714	South DumDum (M)	WARD No.-0005	EB No.-0100 SUB-EB No.02	672	66	-
801714	South DumDum (M)	WARD No.-0006	EB No.-0101 SUB-EB No.01	528	18	10
801714	South DumDum (M)	WARD No.-0006	EB No.-0101 SUB-EB No.02	714	53	-
801714	South DumDum (M)	WARD No.-0006	EB No.-0102 SUB-EB No.01	581	91	7
801714	South DumDum (M)	WARD No.-0006	EB No.-0102 SUB-EB No.02	455	161	90
801714	South DumDum (M)	WARD No.-0006	EB No.-010300	498	53	5
801714	South DumDum (M)	WARD No.-0006	EB No.-0104 SUB-EB No.01	767	261	5
801714	South DumDum (M)	WARD No.-0006	EB No.-0104 SUB-EB No.02	568	73	1
801714	South DumDum (M)	WARD No.-0006	EB No.-010500	329	20	-
801714	South DumDum (M)	WARD No.-0006	EB No.-010600	551	124	7
801714	South DumDum (M)	WARD No.-0006	EB No.-0107 SUB-EB No.01	656	387	5
801714	South DumDum (M)	WARD No.-0006	EB No.-0107 SUB-EB No.02	443	125	18
801714	South DumDum (M)	WARD No.-0006	EB No.-0108 SUB-EB No.01	650	521	1
801714	South DumDum (M)	WARD No.-0006	EB No.-0108 SUB-EB No.02	557	503	4
801714	South DumDum (M)	WARD No.-0006	EB No.-010900	587	43	4
801714	South DumDum (M)	WARD No.-0006	EB No.-011000	314	8	-
801714	South DumDum (M)	WARD No.-0006	EB No.-011100	562	99	-
801714	South DumDum (M)	WARD No.-0006	EB No.-011200	553	38	5
801714	South DumDum (M)	WARD No.-0006	EB No.-011300	385	17	4
801714	South DumDum (M)	WARD No.-0006	EB No.-011400	357	21	-
801714	South DumDum (M)	WARD No.-0006	EB No.-011500	477	45	-
801714	South DumDum (M)	WARD No.-0006	EB No.-011600	451	53	-
801714	South DumDum (M)	WARD No.-0006	EB No.-011700	463	11	-
801714	South DumDum (M)	WARD No.-0006	EB No.-011800	515	22	3
801714	South DumDum (M)	WARD No.-0007	EB No.-011900	280	45	-
801714	South DumDum (M)	WARD No.-0007	EB No.-012000	471	47	-
801714	South DumDum (M)	WARD No.-0007	EB No.-012100	718	190	-
801714	South DumDum (M)	WARD No.-0007	EB No.-0122 SUB-EB No.01	588	-	13
801714	South DumDum (M)	WARD No.-0007	EB No.-0122 SUB-EB No.02	418	103	-
801714	South DumDum (M)	WARD No.-0007	EB No.-012300	703	190	18
801714	South DumDum (M)	WARD No.-0007	EB No.-012400	465	27	4
801714	South DumDum (M)	WARD No.-0007	EB No.-012500	706	5	-
801714	South DumDum (M)	WARD No.-0007	EB No.-012600	588	15	-
801714	South DumDum (M)	WARD No.-0007	EB No.-012700	608	4	1
801714	South DumDum (M)	WARD No.-0007	EB No.-012800	453	13	-
801714	South DumDum (M)	WARD No.-0007	EB No.-0129 SUB-EB No.01	387	9	1
801714	South DumDum (M)	WARD No.-0007	EB No.-0129 SUB-EB No.02	537	-	-
801714	South DumDum (M)	WARD No.-0007	EB No.-013000	330	73	14
801714	South DumDum (M)	WARD No.-0007	EB No.-013100	513	108	13
801714	South DumDum (M)	WARD No.-0007	EB No.-013200	509	58	1
801714	South DumDum (M)	WARD No.-0007	EB No.-013300	321	-	-

APPENDIX TO DISTRICT PRIMARY CENSUS ABSTRACT
TOTAL, SCHEDULED CASTES AND SCHEDULED TRIBES POPULATION - URBAN BLOCK WISE

Location Code	Name of Town	Name of Ward	Boundaries of Urban Block / EB Number	Total Population	Scheduled Castes Population	Scheduled Tribes Population
1	2	3	4	5	6	7
801714	South DumDum (M)	WARD No.-0007	EB No.-013400	250	-	-
801714	South DumDum (M)	WARD No.-0007	EB No.-013500	444	7	-
801714	South DumDum (M)	WARD No.-0007	EB No.-013600	468	30	6
801714	South DumDum (M)	WARD No.-0008	EB No.-013700	225	9	-
801714	South DumDum (M)	WARD No.-0008	EB No.-013800	337	3	3
801714	South DumDum (M)	WARD No.-0008	EB No.-013900	288	4	-
801714	South DumDum (M)	WARD No.-0008	EB No.-014000	425	20	3
801714	South DumDum (M)	WARD No.-0008	EB No.-014100	468	5	-
801714	South DumDum (M)	WARD No.-0008	EB No.-014200	680	129	2
801714	South DumDum (M)	WARD No.-0008	EB No.-014300	517	42	2
801714	South DumDum (M)	WARD No.-0008	EB No.-014400	186	-	3
801714	South DumDum (M)	WARD No.-0008	EB No.-014500	404	7	17
801714	South DumDum (M)	WARD No.-0008	EB No.-014600	356	-	-
801714	South DumDum (M)	WARD No.-0008	EB No.-014700	439	7	4
801714	South DumDum (M)	WARD No.-0008	EB No.-014800	635	2	-
801714	South DumDum (M)	WARD No.-0008	EB No.-0149 SUB-EB No.01	421	120	8
801714	South DumDum (M)	WARD No.-0008	EB No.-0149 SUB-EB No.02	509	58	26
801714	South DumDum (M)	WARD No.-0008	EB No.-0150 SUB-EB No.01	554	110	1
801714	South DumDum (M)	WARD No.-0008	EB No.-0150 SUB-EB No.02	506	88	5
801714	South DumDum (M)	WARD No.-0008	EB No.-015100	659	36	8
801714	South DumDum (M)	WARD No.-0008	EB No.-0152 SUB-EB No.01	531	-	-
801714	South DumDum (M)	WARD No.-0008	EB No.-0152 SUB-EB No.02	434	50	-
801714	South DumDum (M)	WARD No.-0008	EB No.-0153 SUB-EB No.01	431	15	1
801714	South DumDum (M)	WARD No.-0008	EB No.-0153 SUB-EB No.02	498	38	3
801714	South DumDum (M)	WARD No.-0008	EB No.-015400	843	3	-
801714	South DumDum (M)	WARD No.-0008	EB No.-0155 SUB-EB No.01	489	38	9
801714	South DumDum (M)	WARD No.-0008	EB No.-0155 SUB-EB No.02	372	3	-
801714	South DumDum (M)	WARD No.-0009	EB No.-015600	464	24	29
801714	South DumDum (M)	WARD No.-0009	EB No.-015700	438	9	6
801714	South DumDum (M)	WARD No.-0009	EB No.-015800	477	35	71
801714	South DumDum (M)	WARD No.-0009	EB No.-015900	176	-	-
801714	South DumDum (M)	WARD No.-0009	EB No.-016000	115	1	7
801714	South DumDum (M)	WARD No.-0009	EB No.-016100	502	12	8
801714	South DumDum (M)	WARD No.-0009	EB No.-016200	281	149	-
801714	South DumDum (M)	WARD No.-0009	EB No.-016300	493	202	-
801714	South DumDum (M)	WARD No.-0009	EB No.-016400	483	185	4
801714	South DumDum (M)	WARD No.-0009	EB No.-016500	622	48	4
801714	South DumDum (M)	WARD No.-0009	EB No.-016600	540	116	13
801714	South DumDum (M)	WARD No.-0009	EB No.-016700	247	4	-
801714	South DumDum (M)	WARD No.-0009	EB No.-016800	549	19	1
801714	South DumDum (M)	WARD No.-0009	EB No.-016900	292	-	-
801714	South DumDum (M)	WARD No.-0009	EB No.-017000	688	4	-
801714	South DumDum (M)	WARD No.-0009	EB No.-017100	441	4	-
801714	South DumDum (M)	WARD No.-0009	EB No.-017200	531	26	14

APPENDIX TO DISTRICT PRIMARY CENSUS ABSTRACT
TOTAL, SCHEDULED CASTES AND SCHEDULED TRIBES POPULATION - URBAN BLOCK WISE

Location Code	Name of Town	Name of Ward	Boundaries of Urban Block / EB Number	Total Population	Scheduled Castes Population	Scheduled Tribes Population
1	2	3	4	5	6	7
801714	South DumDum (M)	WARD No.-0009	EB No.-017300	371	10	-
801714	South DumDum (M)	WARD No.-0009	EB No.-017400	506	26	10
801714	South DumDum (M)	WARD No.-0009	EB No.-017500	625	32	1
801714	South DumDum (M)	WARD No.-0009	EB No.-017600	527	72	-
801714	South DumDum (M)	WARD No.-0009	EB No.-017700	602	4	-
801714	South DumDum (M)	WARD No.-0009	EB No.-017800	116	30	-
801714	South DumDum (M)	WARD No.-0009	EB No.-017900	605	80	25
801714	South DumDum (M)	WARD No.-0010	EB No.-0180 SUB-EB No.01	540	153	5
801714	South DumDum (M)	WARD No.-0010	EB No.-0180 SUB-EB No.02	652	242	7
801714	South DumDum (M)	WARD No.-0010	EB No.-018100	653	214	6
801714	South DumDum (M)	WARD No.-0010	EB No.-0182 SUB-EB No.01	457	170	-
801714	South DumDum (M)	WARD No.-0010	EB No.-0182 SUB-EB No.02	495	109	1
801714	South DumDum (M)	WARD No.-0010	EB No.-018300	908	100	1
801714	South DumDum (M)	WARD No.-0010	EB No.-018400	848	-	12
801714	South DumDum (M)	WARD No.-0010	EB No.-018500	562	17	3
801714	South DumDum (M)	WARD No.-0010	EB No.-0186 SUB-EB No.01	688	21	-
801714	South DumDum (M)	WARD No.-0010	EB No.-0186 SUB-EB No.02	685	25	-
801714	South DumDum (M)	WARD No.-0010	EB No.-0187 SUB-EB No.01	570	10	1
801714	South DumDum (M)	WARD No.-0010	EB No.-0187 SUB-EB No.02	428	9	3
801714	South DumDum (M)	WARD No.-0010	EB No.-018800	598	108	7
801714	South DumDum (M)	WARD No.-0010	EB No.-018900	768	148	1
801714	South DumDum (M)	WARD No.-0010	EB No.-019000	548	140	1
801714	South DumDum (M)	WARD No.-0010	EB No.-019100	746	14	2
801714	South DumDum (M)	WARD No.-0010	EB No.-019200	642	19	2
801714	South DumDum (M)	WARD No.-0010	EB No.-0193 SUB-EB No.01	543	67	-
801714	South DumDum (M)	WARD No.-0010	EB No.-0193 SUB-EB No.02	601	227	6
801714	South DumDum (M)	WARD No.-0010	EB No.-0194 SUB-EB No.01	484	190	1
801714	South DumDum (M)	WARD No.-0010	EB No.-0194 SUB-EB No.02	426	83	2
801714	South DumDum (M)	WARD No.-0011	EB No.-019500	628	115	1
801714	South DumDum (M)	WARD No.-0011	EB No.-019600	239	43	12
801714	South DumDum (M)	WARD No.-0011	EB No.-019700	644	5	-
801714	South DumDum (M)	WARD No.-0011	EB No.-019800	399	21	2
801714	South DumDum (M)	WARD No.-0011	EB No.-0199 SUB-EB No.01	434	-	-
801714	South DumDum (M)	WARD No.-0011	EB No.-0199 SUB-EB No.02	375	-	-
801714	South DumDum (M)	WARD No.-0011	EB No.-020000	503	32	-
801714	South DumDum (M)	WARD No.-0011	EB No.-020100	340	26	-
801714	South DumDum (M)	WARD No.-0011	EB No.-020200	441	108	-
801714	South DumDum (M)	WARD No.-0011	EB No.-020300	421	182	-
801714	South DumDum (M)	WARD No.-0011	EB No.-020400	529	14	-
801714	South DumDum (M)	WARD No.-0011	EB No.-0205 SUB-EB No.01	426	165	2
801714	South DumDum (M)	WARD No.-0011	EB No.-0205 SUB-EB No.02	497	74	1
801714	South DumDum (M)	WARD No.-0011	EB No.-0206 SUB-EB No.01	628	58	-
801714	South DumDum (M)	WARD No.-0011	EB No.-0206 SUB-EB No.02	494	28	2
801714	South DumDum (M)	WARD No.-0011	EB No.-0207 SUB-EB No.01	530	49	12

APPENDIX TO DISTRICT PRIMARY CENSUS ABSTRACT
TOTAL, SCHEDULED CASTES AND SCHEDULED TRIBES POPULATION - URBAN BLOCK WISE

Location Code	Name of Town	Name of Ward	Boundaries of Urban Block / EB Number	Total Population	Scheduled Castes Population	Scheduled Tribes Population
1	2	3	4	5	6	7
801714	South DumDum (M)	WARD No.-0011	EB No.-0207 SUB-EB No.02	624	61	4
801714	South DumDum (M)	WARD No.-0011	EB No.-0208 SUB-EB No.01	626	211	3
801714	South DumDum (M)	WARD No.-0011	EB No.-0208 SUB-EB No.02	615	234	14
801714	South DumDum (M)	WARD No.-0011	EB No.-020900	551	19	-
801714	South DumDum (M)	WARD No.-0011	EB No.-021000	464	29	-
801714	South DumDum (M)	WARD No.-0011	EB No.-021100	341	16	-
801714	South DumDum (M)	WARD No.-0011	EB No.-021200	488	74	63
801714	South DumDum (M)	WARD No.-0011	EB No.-021300	440	56	2
801714	South DumDum (M)	WARD No.-0011	EB No.-0214 SUB-EB No.01	586	11	-
801714	South DumDum (M)	WARD No.-0011	EB No.-0214 SUB-EB No.02	433	8	-
801714	South DumDum (M)	WARD No.-0011	EB No.-0215 SUB-EB No.01	438	2	8
801714	South DumDum (M)	WARD No.-0011	EB No.-0215 SUB-EB No.02	466	4	-
801714	South DumDum (M)	WARD No.-0011	EB No.-021600	687	276	4
801714	South DumDum (M)	WARD No.-0011	EB No.-021700	784	123	15
801714	South DumDum (M)	WARD No.-0011	EB No.-021800	556	15	5
801714	South DumDum (M)	WARD No.-0011	EB No.-0219 SUB-EB No.01	362	-	-
801714	South DumDum (M)	WARD No.-0011	EB No.-0219 SUB-EB No.02	477	20	129
801714	South DumDum (M)	WARD No.-0012	EB No.-022000	777	403	1
801714	South DumDum (M)	WARD No.-0012	EB No.-022100	672	335	-
801714	South DumDum (M)	WARD No.-0012	EB No.-022200	621	68	-
801714	South DumDum (M)	WARD No.-0012	EB No.-022300	730	27	-
801714	South DumDum (M)	WARD No.-0012	EB No.-022400	621	16	-
801714	South DumDum (M)	WARD No.-0012	EB No.-022500	609	7	-
801714	South DumDum (M)	WARD No.-0012	EB No.-022600	566	21	-
801714	South DumDum (M)	WARD No.-0012	EB No.-022700	690	193	106
801714	South DumDum (M)	WARD No.-0012	EB No.-0228 SUB-EB No.01	429	12	5
801714	South DumDum (M)	WARD No.-0012	EB No.-0228 SUB-EB No.02	471	24	-
801714	South DumDum (M)	WARD No.-0012	EB No.-022900	560	42	3
801714	South DumDum (M)	WARD No.-0012	EB No.-023000	624	19	6
801714	South DumDum (M)	WARD No.-0012	EB No.-023100	661	4	13
801714	South DumDum (M)	WARD No.-0012	EB No.-023200	647	69	3
801714	South DumDum (M)	WARD No.-0012	EB No.-023300	541	68	14
801714	South DumDum (M)	WARD No.-0012	EB No.-023400	492	76	-
801714	South DumDum (M)	WARD No.-0012	EB No.-023500	475	4	-
801714	South DumDum (M)	WARD No.-0012	EB No.-023600	648	107	-
801714	South DumDum (M)	WARD No.-0012	EB No.-023700	694	113	-
801714	South DumDum (M)	WARD No.-0013	EB No.-023800	824	33	14
801714	South DumDum (M)	WARD No.-0013	EB No.-023900	730	3	-
801714	South DumDum (M)	WARD No.-0013	EB No.-024000	808	84	1
801714	South DumDum (M)	WARD No.-0013	EB No.-024100	554	-	-
801714	South DumDum (M)	WARD No.-0013	EB No.-024200	656	9	-
801714	South DumDum (M)	WARD No.-0013	EB No.-024300	508	42	14
801714	South DumDum (M)	WARD No.-0013	EB No.-024400	586	2	-
801714	South DumDum (M)	WARD No.-0013	EB No.-024500	197	2	-

APPENDIX TO DISTRICT PRIMARY CENSUS ABSTRACT
TOTAL, SCHEDULED CASTES AND SCHEDULED TRIBES POPULATION - URBAN BLOCK WISE

Location Code	Name of Town	Name of Ward	Boundaries of Urban Block / EB Number	Total Population	Scheduled Castes Population	Scheduled Tribes Population
1	2	3	4	5	6	7
801714	South DumDum (M)	WARD No.-0013	EB No.-024600	577	4	-
801714	South DumDum (M)	WARD No.-0013	EB No.-024700	484	9	-
801714	South DumDum (M)	WARD No.-0013	EB No.-024800	554	95	-
801714	South DumDum (M)	WARD No.-0013	EB No.-0249 SUB-EB No.01	411	3	3
801714	South DumDum (M)	WARD No.-0013	EB No.-0249 SUB-EB No.02	522	59	-
801714	South DumDum (M)	WARD No.-0013	EB No.-025000	823	88	-
801714	South DumDum (M)	WARD No.-0013	EB No.-025100	570	88	1
801714	South DumDum (M)	WARD No.-0014	EB No.-025200	492	71	7
801714	South DumDum (M)	WARD No.-0014	EB No.-025300	647	150	18
801714	South DumDum (M)	WARD No.-0014	EB No.-025400	368	6	3
801714	South DumDum (M)	WARD No.-0014	EB No.-025500	661	78	2
801714	South DumDum (M)	WARD No.-0014	EB No.-025600	630	41	-
801714	South DumDum (M)	WARD No.-0014	EB No.-025700	547	6	-
801714	South DumDum (M)	WARD No.-0014	EB No.-025800	736	8	-
801714	South DumDum (M)	WARD No.-0014	EB No.-025900	654	-	-
801714	South DumDum (M)	WARD No.-0014	EB No.-0260 SUB-EB No.01	346	6	1
801714	South DumDum (M)	WARD No.-0014	EB No.-0260 SUB-EB No.02	478	5	-
801714	South DumDum (M)	WARD No.-0014	EB No.-026100	591	-	-
801714	South DumDum (M)	WARD No.-0014	EB No.-026200	704	45	-
801714	South DumDum (M)	WARD No.-0014	EB No.-026300	541	-	13
801714	South DumDum (M)	WARD No.-0014	EB No.-026400	460	63	19
801714	South DumDum (M)	WARD No.-0014	EB No.-026500	768	-	4
801714	South DumDum (M)	WARD No.-0014	EB No.-026600	444	3	-
801714	South DumDum (M)	WARD No.-0014	EB No.-026700	300	-	1
801714	South DumDum (M)	WARD No.-0015	EB No.-026800	400	3	-
801714	South DumDum (M)	WARD No.-0015	EB No.-026900	463	33	-
801714	South DumDum (M)	WARD No.-0015	EB No.-027000	492	-	-
801714	South DumDum (M)	WARD No.-0015	EB No.-0271 SUB-EB No.01	554	-	-
801714	South DumDum (M)	WARD No.-0015	EB No.-0271 SUB-EB No.02	586	-	-
801714	South DumDum (M)	WARD No.-0015	EB No.-027200	260	-	4
801714	South DumDum (M)	WARD No.-0015	EB No.-027300	526	18	3
801714	South DumDum (M)	WARD No.-0015	EB No.-027400	720	59	1
801714	South DumDum (M)	WARD No.-0015	EB No.-027500	590	19	-
801714	South DumDum (M)	WARD No.-0015	EB No.-027600	429	17	6
801714	South DumDum (M)	WARD No.-0015	EB No.-027700	452	-	4
801714	South DumDum (M)	WARD No.-0015	EB No.-027800	349	-	-
801714	South DumDum (M)	WARD No.-0016	EB No.-027900	454	-	-
801714	South DumDum (M)	WARD No.-0016	EB No.-028000	429	11	-
801714	South DumDum (M)	WARD No.-0016	EB No.-028100	496	-	2
801714	South DumDum (M)	WARD No.-0016	EB No.-028200	324	-	4
801714	South DumDum (M)	WARD No.-0016	EB No.-028300	348	9	-
801714	South DumDum (M)	WARD No.-0016	EB No.-028400	323	-	-
801714	South DumDum (M)	WARD No.-0016	EB No.-028500	609	-	-
801714	South DumDum (M)	WARD No.-0016	EB No.-028600	603	17	2

APPENDIX TO DISTRICT PRIMARY CENSUS ABSTRACT
TOTAL, SCHEDULED CASTES AND SCHEDULED TRIBES POPULATION - URBAN BLOCK WISE

Location Code	Name of Town	Name of Ward	Boundaries of Urban Block / EB Number	Total Population	Scheduled Castes Population	Scheduled Tribes Population
1	2	3	4	5	6	7
801714	South DumDum (M)	WARD No.-0016	EB No.-028700	571	-	-
801714	South DumDum (M)	WARD No.-0016	EB No.-028800	510	2	-
801714	South DumDum (M)	WARD No.-0017	EB No.-028900	781	2	-
801714	South DumDum (M)	WARD No.-0017	EB No.-029000	681	17	-
801714	South DumDum (M)	WARD No.-0017	EB No.-029100	639	12	8
801714	South DumDum (M)	WARD No.-0017	EB No.-0292 SUB-EB No.01	420	102	1
801714	South DumDum (M)	WARD No.-0017	EB No.-0292 SUB-EB No.02	421	25	-
801714	South DumDum (M)	WARD No.-0017	EB No.-029300	633	172	3
801714	South DumDum (M)	WARD No.-0017	EB No.-029400	721	-	-
801714	South DumDum (M)	WARD No.-0017	EB No.-029500	754	36	1
801714	South DumDum (M)	WARD No.-0017	EB No.-029600	566	6	-
801714	South DumDum (M)	WARD No.-0017	EB No.-0297 SUB-EB No.01	469	6	-
801714	South DumDum (M)	WARD No.-0017	EB No.-0297 SUB-EB No.02	574	23	-
801714	South DumDum (M)	WARD No.-0017	EB No.-029800	721	20	8
801714	South DumDum (M)	WARD No.-0017	EB No.-0299 SUB-EB No.01	598	12	2
801714	South DumDum (M)	WARD No.-0017	EB No.-0299 SUB-EB No.02	600	8	1
801714	South DumDum (M)	WARD No.-0017	EB No.-030000	625	26	-
801714	South DumDum (M)	WARD No.-0017	EB No.-030100	694	9	8
801714	South DumDum (M)	WARD No.-0017	EB No.-030200	556	4	-
801714	South DumDum (M)	WARD No.-0017	EB No.-030300	546	5	-
801714	South DumDum (M)	WARD No.-0017	EB No.-030400	670	25	-
801714	South DumDum (M)	WARD No.-0017	EB No.-030500	593	83	-
801714	South DumDum (M)	WARD No.-0017	EB No.-030600	725	-	-
801714	South DumDum (M)	WARD No.-0017	EB No.-030700	586	15	-
801714	South DumDum (M)	WARD No.-0018	EB No.-030800	613	11	4
801714	South DumDum (M)	WARD No.-0018	EB No.-030900	549	4	-
801714	South DumDum (M)	WARD No.-0018	EB No.-031000	509	54	-
801714	South DumDum (M)	WARD No.-0018	EB No.-031100	688	94	6
801714	South DumDum (M)	WARD No.-0018	EB No.-031200	396	39	3
801714	South DumDum (M)	WARD No.-0018	EB No.-031300	319	-	-
801714	South DumDum (M)	WARD No.-0018	EB No.-031400	695	-	4
801714	South DumDum (M)	WARD No.-0018	EB No.-0315 SUB-EB No.01	424	-	-
801714	South DumDum (M)	WARD No.-0018	EB No.-0315 SUB-EB No.02	424	19	5
801714	South DumDum (M)	WARD No.-0018	EB No.-031600	464	-	-
801714	South DumDum (M)	WARD No.-0018	EB No.-031700	744	5	-
801714	South DumDum (M)	WARD No.-0018	EB No.-0318 SUB-EB No.01	467	1	7
801714	South DumDum (M)	WARD No.-0018	EB No.-0318 SUB-EB No.02	330	3	-
801714	South DumDum (M)	WARD No.-0018	EB No.-031900	620	8	6
801714	South DumDum (M)	WARD No.-0018	EB No.-032000	635	33	3
801714	South DumDum (M)	WARD No.-0018	EB No.-032100	604	13	2
801714	South DumDum (M)	WARD No.-0018	EB No.-032200	564	-	-
801714	South DumDum (M)	WARD No.-0018	EB No.-032300	550	14	-
801714	South DumDum (M)	WARD No.-0019	EB No.-032400	386	-	-
801714	South DumDum (M)	WARD No.-0019	EB No.-032500	439	-	-

APPENDIX TO DISTRICT PRIMARY CENSUS ABSTRACT
TOTAL, SCHEDULED CASTES AND SCHEDULED TRIBES POPULATION - URBAN BLOCK WISE

Location Code	Name of Town	Name of Ward	Boundaries of Urban Block / EB Number	Total Population	Scheduled Castes Population	Scheduled Tribes Population
1	2	3	4	5	6	7
801714	South DumDum (M)	WARD No.-0019	EB No.-032600	388	-	-
801714	South DumDum (M)	WARD No.-0019	EB No.-032700	381	-	-
801714	South DumDum (M)	WARD No.-0019	EB No.-032800	211	5	2
801714	South DumDum (M)	WARD No.-0019	EB No.-032900	353	-	-
801714	South DumDum (M)	WARD No.-0019	EB No.-033000	568	8	12
801714	South DumDum (M)	WARD No.-0019	EB No.-033100	619	36	1
801714	South DumDum (M)	WARD No.-0019	EB No.-033200	324	2	-
801714	South DumDum (M)	WARD No.-0019	EB No.-033300	569	7	-
801714	South DumDum (M)	WARD No.-0019	EB No.-033400	430	19	-
801714	South DumDum (M)	WARD No.-0019	EB No.-033500	541	30	-
801714	South DumDum (M)	WARD No.-0019	EB No.-0336 SUB-EB No.01	449	40	-
801714	South DumDum (M)	WARD No.-0019	EB No.-0336 SUB-EB No.02	469	57	1
801714	South DumDum (M)	WARD No.-0019	EB No.-0337 SUB-EB No.01	431	15	-
801714	South DumDum (M)	WARD No.-0019	EB No.-0337 SUB-EB No.02	479	3	3
801714	South DumDum (M)	WARD No.-0019	EB No.-0338 SUB-EB No.01	579	56	-
801714	South DumDum (M)	WARD No.-0019	EB No.-0338 SUB-EB No.02	521	50	4
801714	South DumDum (M)	WARD No.-0019	EB No.-033900	698	-	-
801714	South DumDum (M)	WARD No.-0019	EB No.-034000	596	8	-
801714	South DumDum (M)	WARD No.-0019	EB No.-034100	570	-	11
801714	South DumDum (M)	WARD No.-0019	EB No.-034200	759	128	3
801714	South DumDum (M)	WARD No.-0019	EB No.-034300	665	101	14
801714	South DumDum (M)	WARD No.-0020	EB No.-034400	475	3	-
801714	South DumDum (M)	WARD No.-0020	EB No.-034500	559	18	5
801714	South DumDum (M)	WARD No.-0020	EB No.-0346 SUB-EB No.01	502	30	-
801714	South DumDum (M)	WARD No.-0020	EB No.-0346 SUB-EB No.02	521	69	2
801714	South DumDum (M)	WARD No.-0020	EB No.-034700	611	184	10
801714	South DumDum (M)	WARD No.-0020	EB No.-034800	575	52	3
801714	South DumDum (M)	WARD No.-0020	EB No.-034900	797	24	-
801714	South DumDum (M)	WARD No.-0020	EB No.-035000	671	-	6
801714	South DumDum (M)	WARD No.-0020	EB No.-035100	580	2	13
801714	South DumDum (M)	WARD No.-0020	EB No.-035200	489	-	11
801714	South DumDum (M)	WARD No.-0020	EB No.-035300	557	29	11
801714	South DumDum (M)	WARD No.-0020	EB No.-035400	562	-	-
801714	South DumDum (M)	WARD No.-0020	EB No.-035500	616	49	-
801714	South DumDum (M)	WARD No.-0020	EB No.-035600	546	114	9
801714	South DumDum (M)	WARD No.-0020	EB No.-035700	1278	-	-
801714	South DumDum (M)	WARD No.-0020	EB No.-035800	644	-	3
801714	South DumDum (M)	WARD No.-0020	EB No.-035900	532	-	-
801714	South DumDum (M)	WARD No.-0020	EB No.-036000	322	-	-
801714	South DumDum (M)	WARD No.-0020	EB No.-036100	565	-	-
801714	South DumDum (M)	WARD No.-0021	EB No.-0362 SUB-EB No.01	491	-	-
801714	South DumDum (M)	WARD No.-0021	EB No.-0362 SUB-EB No.02	510	-	-
801714	South DumDum (M)	WARD No.-0021	EB No.-0363 SUB-EB No.01	381	1	-
801714	South DumDum (M)	WARD No.-0021	EB No.-0363 SUB-EB No.02	427	3	-

APPENDIX TO DISTRICT PRIMARY CENSUS ABSTRACT
TOTAL, SCHEDULED CASTES AND SCHEDULED TRIBES POPULATION - URBAN BLOCK WISE

Location Code	Name of Town	Name of Ward	Boundaries of Urban Block / EB Number	Total Population	Scheduled Castes Population	Scheduled Tribes Population
1	2	3	4	5	6	7
801714	South DumDum (M)	WARD No.-0021	EB No.-036400	533	1	-
801714	South DumDum (M)	WARD No.-0021	EB No.-036500	426	1	-
801714	South DumDum (M)	WARD No.-0021	EB No.-036600	541	23	-
801714	South DumDum (M)	WARD No.-0021	EB No.-036700	358	3	-
801714	South DumDum (M)	WARD No.-0021	EB No.-036800	431	9	-
801714	South DumDum (M)	WARD No.-0021	EB No.-036900	336	7	-
801714	South DumDum (M)	WARD No.-0021	EB No.-0370 SUB-EB No.01	574	-	-
801714	South DumDum (M)	WARD No.-0021	EB No.-0370 SUB-EB No.02	688	12	3
801714	South DumDum (M)	WARD No.-0021	EB No.-0371 SUB-EB No.01	591	114	2
801714	South DumDum (M)	WARD No.-0021	EB No.-0371 SUB-EB No.02	585	105	-
801714	South DumDum (M)	WARD No.-0021	EB No.-037200	588	17	-
801714	South DumDum (M)	WARD No.-0021	EB No.-0373 SUB-EB No.01	445	-	-
801714	South DumDum (M)	WARD No.-0021	EB No.-0373 SUB-EB No.02	514	-	-
801714	South DumDum (M)	WARD No.-0021	EB No.-037400	638	3	-
801714	South DumDum (M)	WARD No.-0021	EB No.-037500	400	8	6
801714	South DumDum (M)	WARD No.-0021	EB No.-037600	511	-	-
801714	South DumDum (M)	WARD No.-0021	EB No.-037700	855	148	-
801714	South DumDum (M)	WARD No.-0021	EB No.-037800	695	258	5
801714	South DumDum (M)	WARD No.-0021	EB No.-037900	640	17	2
801714	South DumDum (M)	WARD No.-0022	EB No.-038000	1064	8	946
801714	South DumDum (M)	WARD No.-0022	EB No.-038100	823	30	1
801714	South DumDum (M)	WARD No.-0022	EB No.-0382 SUB-EB No.01	476	5	-
801714	South DumDum (M)	WARD No.-0022	EB No.-0382 SUB-EB No.02	480	36	-
801714	South DumDum (M)	WARD No.-0022	EB No.-038300	319	1	-
801714	South DumDum (M)	WARD No.-0022	EB No.-038400	485	20	-
801714	South DumDum (M)	WARD No.-0022	EB No.-038500	266	-	-
801714	South DumDum (M)	WARD No.-0022	EB No.-038600	683	2	1
801714	South DumDum (M)	WARD No.-0022	EB No.-038700	359	3	-
801714	South DumDum (M)	WARD No.-0022	EB No.-038800	172	17	-
801714	South DumDum (M)	WARD No.-0022	EB No.-038900	321	-	-
801714	South DumDum (M)	WARD No.-0022	EB No.-0390 SUB-EB No.01	668	3	-
801714	South DumDum (M)	WARD No.-0022	EB No.-0390 SUB-EB No.02	225	-	-
801714	South DumDum (M)	WARD No.-0022	EB No.-039100	499	-	-
801714	South DumDum (M)	WARD No.-0022	EB No.-039200	492	-	5
801714	South DumDum (M)	WARD No.-0022	EB No.-039300	382	9	6
801714	South DumDum (M)	WARD No.-0022	EB No.-039400	397	12	3
801714	South DumDum (M)	WARD No.-0022	EB No.-039500	274	-	-
801714	South DumDum (M)	WARD No.-0022	EB No.-039600	123	6	2
801714	South DumDum (M)	WARD No.-0022	EB No.-039700	670	54	3
801714	South DumDum (M)	WARD No.-0022	EB No.-039800	513	3	-
801714	South DumDum (M)	WARD No.-0022	EB No.-039900	441	-	-
801714	South DumDum (M)	WARD No.-0022	EB No.-040000	340	19	-
801714	South DumDum (M)	WARD No.-0022	EB No.-040100	746	25	-
801714	South DumDum (M)	WARD No.-0022	EB No.-040200	837	2	-

APPENDIX TO DISTRICT PRIMARY CENSUS ABSTRACT
TOTAL, SCHEDULED CASTES AND SCHEDULED TRIBES POPULATION - URBAN BLOCK WISE

Location Code	Name of Town	Name of Ward	Boundaries of Urban Block / EB Number	Total Population	Scheduled Castes Population	Scheduled Tribes Population
1	2	3	4	5	6	7
801714	South DumDum (M)	WARD No.-0022	EB No.-040300	177	3	-
801714	South DumDum (M)	WARD No.-0023	EB No.-040400	517	61	5
801714	South DumDum (M)	WARD No.-0023	EB No.-040500	925	15	1
801714	South DumDum (M)	WARD No.-0023	EB No.-040600	543	19	-
801714	South DumDum (M)	WARD No.-0023	EB No.-040700	604	27	-
801714	South DumDum (M)	WARD No.-0023	EB No.-040800	542	-	-
801714	South DumDum (M)	WARD No.-0023	EB No.-040900	560	4	-
801714	South DumDum (M)	WARD No.-0023	EB No.-041000	474	-	-
801714	South DumDum (M)	WARD No.-0023	EB No.-041100	624	31	-
801714	South DumDum (M)	WARD No.-0023	EB No.-041200	759	34	2
801714	South DumDum (M)	WARD No.-0023	EB No.-041300	510	91	1
801714	South DumDum (M)	WARD No.-0023	EB No.-0414 SUB-EB No.01	515	8	-
801714	South DumDum (M)	WARD No.-0023	EB No.-0414 SUB-EB No.02	379	24	5
801714	South DumDum (M)	WARD No.-0023	EB No.-041500	657	11	-
801714	South DumDum (M)	WARD No.-0023	EB No.-041600	707	33	3
801714	South DumDum (M)	WARD No.-0023	EB No.-0417 SUB-EB No.01	444	150	-
801714	South DumDum (M)	WARD No.-0023	EB No.-0417 SUB-EB No.02	442	60	1
801714	South DumDum (M)	WARD No.-0023	EB No.-0418 SUB-EB No.01	524	-	-
801714	South DumDum (M)	WARD No.-0023	EB No.-0418 SUB-EB No.02	614	-	-
801714	South DumDum (M)	WARD No.-0024	EB No.-041900	752	8	-
801714	South DumDum (M)	WARD No.-0024	EB No.-042000	512	-	-
801714	South DumDum (M)	WARD No.-0024	EB No.-0421 SUB-EB No.01	616	17	-
801714	South DumDum (M)	WARD No.-0024	EB No.-0421 SUB-EB No.02	752	26	24
801714	South DumDum (M)	WARD No.-0024	EB No.-0422 SUB-EB No.01	469	1	4
801714	South DumDum (M)	WARD No.-0024	EB No.-0422 SUB-EB No.02	491	-	-
801714	South DumDum (M)	WARD No.-0024	EB No.-0423 SUB-EB No.01	534	-	-
801714	South DumDum (M)	WARD No.-0024	EB No.-0423 SUB-EB No.02	378	42	-
801714	South DumDum (M)	WARD No.-0024	EB No.-042400	602	-	-
801714	South DumDum (M)	WARD No.-0024	EB No.-042500	839	23	-
801714	South DumDum (M)	WARD No.-0024	EB No.-042600	335	14	-
801714	South DumDum (M)	WARD No.-0024	EB No.-042700	629	57	1
801714	South DumDum (M)	WARD No.-0024	EB No.-042800	525	-	-
801714	South DumDum (M)	WARD No.-0024	EB No.-042900	472	-	-
801714	South DumDum (M)	WARD No.-0024	EB No.-043000	458	-	-
801714	South DumDum (M)	WARD No.-0025	EB No.-043100	708	-	-
801714	South DumDum (M)	WARD No.-0025	EB No.-043200	464	3	5
801714	South DumDum (M)	WARD No.-0025	EB No.-043300	703	39	-
801714	South DumDum (M)	WARD No.-0025	EB No.-043400	684	73	-
801714	South DumDum (M)	WARD No.-0025	EB No.-043500	488	-	1
801714	South DumDum (M)	WARD No.-0025	EB No.-043600	424	115	-
801714	South DumDum (M)	WARD No.-0025	EB No.-043700	304	-	-
801714	South DumDum (M)	WARD No.-0025	EB No.-043800	366	-	-
801714	South DumDum (M)	WARD No.-0025	EB No.-043900	531	14	13
801714	South DumDum (M)	WARD No.-0025	EB No.-044000	379	12	4

APPENDIX TO DISTRICT PRIMARY CENSUS ABSTRACT
TOTAL, SCHEDULED CASTES AND SCHEDULED TRIBES POPULATION - URBAN BLOCK WISE

Location Code	Name of Town	Name of Ward	Boundaries of Urban Block / EB Number	Total Population	Scheduled Castes Population	Scheduled Tribes Population
1	2	3	4	5	6	7
801714	South DumDum (M)	WARD No.-0025	EB No.-0441 SUB-EB No.01	451	15	74
801714	South DumDum (M)	WARD No.-0025	EB No.-0441 SUB-EB No.02	477	-	-
801714	South DumDum (M)	WARD No.-0025	EB No.-044200	694	75	38
801714	South DumDum (M)	WARD No.-0025	EB No.-044300	491	7	96
801714	South DumDum (M)	WARD No.-0025	EB No.-044400	662	4	14
801714	South DumDum (M)	WARD No.-0026	EB No.-044500	784	-	-
801714	South DumDum (M)	WARD No.-0026	EB No.-044600	580	9	7
801714	South DumDum (M)	WARD No.-0026	EB No.-044700	498	86	-
801714	South DumDum (M)	WARD No.-0026	EB No.-044800	661	32	-
801714	South DumDum (M)	WARD No.-0026	EB No.-044900	341	36	-
801714	South DumDum (M)	WARD No.-0026	EB No.-045000	823	29	3
801714	South DumDum (M)	WARD No.-0026	EB No.-045100	772	29	1
801714	South DumDum (M)	WARD No.-0026	EB No.-045200	605	54	1
801714	South DumDum (M)	WARD No.-0026	EB No.-0453 SUB-EB No.01	420	22	7
801714	South DumDum (M)	WARD No.-0026	EB No.-0453 SUB-EB No.02	388	20	1
801714	South DumDum (M)	WARD No.-0026	EB No.-045400	233	-	-
801714	South DumDum (M)	WARD No.-0026	EB No.-045500	672	27	-
801714	South DumDum (M)	WARD No.-0026	EB No.-045600	689	-	-
801714	South DumDum (M)	WARD No.-0026	EB No.-045700	612	133	4
801714	South DumDum (M)	WARD No.-0027	EB No.-045800	650	8	14
801714	South DumDum (M)	WARD No.-0027	EB No.-045900	625	8	4
801714	South DumDum (M)	WARD No.-0027	EB No.-046000	502	-	2
801714	South DumDum (M)	WARD No.-0027	EB No.-046100	708	45	7
801714	South DumDum (M)	WARD No.-0027	EB No.-046200	600	-	-
801714	South DumDum (M)	WARD No.-0027	EB No.-0463 SUB-EB No.01	489	249	-
801714	South DumDum (M)	WARD No.-0027	EB No.-0463 SUB-EB No.02	528	232	-
801714	South DumDum (M)	WARD No.-0027	EB No.-046400	726	136	7
801714	South DumDum (M)	WARD No.-0027	EB No.-046500	363	9	-
801714	South DumDum (M)	WARD No.-0027	EB No.-046600	618	7	-
801714	South DumDum (M)	WARD No.-0027	EB No.-046700	167	-	-
801714	South DumDum (M)	WARD No.-0027	EB No.-046800	274	-	-
801714	South DumDum (M)	WARD No.-0027	EB No.-046900	695	7	-
801714	South DumDum (M)	WARD No.-0027	EB No.-0470 SUB-EB No.01	470	-	-
801714	South DumDum (M)	WARD No.-0027	EB No.-0470 SUB-EB No.02	364	-	-
801714	South DumDum (M)	WARD No.-0027	EB No.-047100	583	-	5
801714	South DumDum (M)	WARD No.-0027	EB No.-0472 SUB-EB No.01	609	-	-
801714	South DumDum (M)	WARD No.-0027	EB No.-0472 SUB-EB No.02	713	104	1
801714	South DumDum (M)	WARD No.-0027	EB No.-047300	796	217	1
801714	South DumDum (M)	WARD No.-0027	EB No.-0474 SUB-EB No.01	495	158	-
801714	South DumDum (M)	WARD No.-0027	EB No.-0475 SUB-EB No.01	493	54	-
801714	South DumDum (M)	WARD No.-0027	EB No.-0475 SUB-EB No.02	467	41	1
801714	South DumDum (M)	WARD No.-0027	EB No.-047600	550	51	-
801714	South DumDum (M)	WARD No.-0027	EB No.-047700	789	121	3
801714	South DumDum (M)	WARD No.-0027	EB No.-047800	291	63	4

APPENDIX TO DISTRICT PRIMARY CENSUS ABSTRACT
TOTAL, SCHEDULED CASTES AND SCHEDULED TRIBES POPULATION - URBAN BLOCK WISE

Location Code	Name of Town	Name of Ward	Boundaries of Urban Block / EB Number	Total Population	Scheduled Castes Population	Scheduled Tribes Population
1	2	3	4	5	6	7
801714	South DumDum (M)	WARD No.-0027	EB No.-047900	300	181	-
801714	South DumDum (M)	WARD No.-0027	EB No.-048000	624	38	-
801714	South DumDum (M)	WARD No.-0028	EB No.-048100	543	3	-
801714	South DumDum (M)	WARD No.-0028	EB No.-048200	401	-	-
801714	South DumDum (M)	WARD No.-0028	EB No.-048300	436	27	3
801714	South DumDum (M)	WARD No.-0028	EB No.-048400	575	30	-
801714	South DumDum (M)	WARD No.-0028	EB No.-048500	561	40	3
801714	South DumDum (M)	WARD No.-0028	EB No.-0486 SUB-EB No.01	545	-	-
801714	South DumDum (M)	WARD No.-0028	EB No.-0486 SUB-EB No.02	415	25	2
801714	South DumDum (M)	WARD No.-0028	EB No.-048700	552	-	1
801714	South DumDum (M)	WARD No.-0028	EB No.-048800	428	-	-
801714	South DumDum (M)	WARD No.-0028	EB No.-048900	676	23	8
801714	South DumDum (M)	WARD No.-0028	EB No.-049000	568	-	5
801714	South DumDum (M)	WARD No.-0028	EB No.-049100	223	-	-
801714	South DumDum (M)	WARD No.-0028	EB No.-049200	291	19	-
801714	South DumDum (M)	WARD No.-0028	EB No.-049300	344	8	12
801714	South DumDum (M)	WARD No.-0028	EB No.-049400	234	-	-
801714	South DumDum (M)	WARD No.-0028	EB No.-049500	231	9	14
801714	South DumDum (M)	WARD No.-0028	EB No.-049600	239	11	3
801714	South DumDum (M)	WARD No.-0028	EB No.-049700	189	-	-
801714	South DumDum (M)	WARD No.-0028	EB No.-049800	409	19	11
801714	South DumDum (M)	WARD No.-0028	EB No.-049900	189	11	-
801714	South DumDum (M)	WARD No.-0028	EB No.-050000	305	28	-
801714	South DumDum (M)	WARD No.-0028	EB No.-050100	356	4	-
801714	South DumDum (M)	WARD No.-0028	EB No.-050200	236	-	6
801714	South DumDum (M)	WARD No.-0028	EB No.-050300	507	55	6
801714	South DumDum (M)	WARD No.-0028	EB No.-050400	438	-	-
801714	South DumDum (M)	WARD No.-0028	EB No.-050500	548	384	1
801714	South DumDum (M)	WARD No.-0029	EB No.-050600	481	-	-
801714	South DumDum (M)	WARD No.-0029	EB No.-050700	513	4	-
801714	South DumDum (M)	WARD No.-0029	EB No.-050800	542	-	8
801714	South DumDum (M)	WARD No.-0029	EB No.-050900	494	-	-
801714	South DumDum (M)	WARD No.-0029	EB No.-051000	631	9	-
801714	South DumDum (M)	WARD No.-0029	EB No.-051100	381	10	-
801714	South DumDum (M)	WARD No.-0029	EB No.-051200	525	4	4
801714	South DumDum (M)	WARD No.-0029	EB No.-051300	482	-	2
801714	South DumDum (M)	WARD No.-0029	EB No.-051400	555	-	-
801714	South DumDum (M)	WARD No.-0029	EB No.-051500	790	43	1
801714	South DumDum (M)	WARD No.-0029	EB No.-051600	740	7	-
801714	South DumDum (M)	WARD No.-0029	EB No.-051700	321	7	-
801714	South DumDum (M)	WARD No.-0029	EB No.-051800	862	-	3
801714	South DumDum (M)	WARD No.-0029	EB No.-0519 SUB-EB No.02	290	-	-
801714	South DumDum (M)	WARD No.-0029	EB No.-052000	300	-	-
801714	South DumDum (M)	WARD No.-0029	EB No.-052100	678	-	-

APPENDIX TO DISTRICT PRIMARY CENSUS ABSTRACT
TOTAL, SCHEDULED CASTES AND SCHEDULED TRIBES POPULATION - URBAN BLOCK WISE

Location Code	Name of Town	Name of Ward	Boundaries of Urban Block / EB Number	Total Population	Scheduled Castes Population	Scheduled Tribes Population
1	2	3	4	5	6	7
801714	South DumDum (M)	WARD No.-0029	EB No.-052200	502	-	6
801714	South DumDum (M)	WARD No.-0029	EB No.-052300	435	-	-
801714	South DumDum (M)	WARD No.-0029	EB No.-0524 SUB-EB No.01	540	-	-
801714	South DumDum (M)	WARD No.-0029	EB No.-0524 SUB-EB No.02	531	-	-
801714	South DumDum (M)	WARD No.-0029	EB No.-052500	626	5	-
801714	South DumDum (M)	WARD No.-0029	EB No.-052600	502	-	1
801714	South DumDum (M)	WARD No.-0029	EB No.-052700	357	-	-
801714	South DumDum (M)	WARD No.-0029	EB No.-052800	311	4	-
801714	South DumDum (M)	WARD No.-0029	EB No.-052900	621	-	1
801714	South DumDum (M)	WARD No.-0029	EB No.-053000	865	-	-
801714	South DumDum (M)	WARD No.-0029	EB No.-053100	705	8	5
801714	South DumDum (M)	WARD No.-0029	EB No.-0532 SUB-EB No.01	555	25	-
801714	South DumDum (M)	WARD No.-0029	EB No.-0532 SUB-EB No.02	641	-	-
801714	South DumDum (M)	WARD No.-0029	EB No.-053300	900	-	-
801714	South DumDum (M)	WARD No.-0029	EB No.-0534 SUB-EB No.01	466	11	2
801714	South DumDum (M)	WARD No.-0029	EB No.-0534 SUB-EB No.02	573	-	5
801714	South DumDum (M)	WARD No.-0029	EB No.-053500	375	-	-
801714	South DumDum (M)	WARD No.-0029	EB No.-053600	262	-	-
801714	South DumDum (M)	WARD No.-0029	EB No.-053700	685	-	3
801714	South DumDum (M)	WARD No.-0029	EB No.-053800	322	-	-
801714	South DumDum (M)	WARD No.-0029	EB No.-053900	321	-	-
801714	South DumDum (M)	WARD No.-0029	EB No.-054000	146	-	-
801714	South DumDum (M)	WARD No.-0030	EB No.-054100	584	4	-
801714	South DumDum (M)	WARD No.-0030	EB No.-054200	662	-	-
801714	South DumDum (M)	WARD No.-0030	EB No.-054300	700	2	-
801714	South DumDum (M)	WARD No.-0030	EB No.-054400	550	-	-
801714	South DumDum (M)	WARD No.-0030	EB No.-054500	425	-	-
801714	South DumDum (M)	WARD No.-0030	EB No.-054600	682	-	-
801714	South DumDum (M)	WARD No.-0030	EB No.-054700	536	-	-
801714	South DumDum (M)	WARD No.-0030	EB No.-054800	580	-	-
801714	South DumDum (M)	WARD No.-0030	EB No.-054900	589	-	-
801714	South DumDum (M)	WARD No.-0030	EB No.-055000	580	10	-
801714	South DumDum (M)	WARD No.-0030	EB No.-055100	338	1	-
801714	South DumDum (M)	WARD No.-0030	EB No.-055200	154	-	-
801714	South DumDum (M)	WARD No.-0030	EB No.-055300	537	-	-
801714	South DumDum (M)	WARD No.-0030	EB No.-055400	551	13	-
801714	South DumDum (M)	WARD No.-0030	EB No.-055500	170	-	-
801714	South DumDum (M)	WARD No.-0030	EB No.-055600	366	13	3
801714	South DumDum (M)	WARD No.-0030	EB No.-055700	664	-	1
801714	South DumDum (M)	WARD No.-0030	EB No.-055800	427	-	-
801714	South DumDum (M)	WARD No.-0030	EB No.-055900	404	-	-
801714	South DumDum (M)	WARD No.-0030	EB No.-056000	544	2	-
801714	South DumDum (M)	WARD No.-0030	EB No.-056100	248	7	-
801714	South DumDum (M)	WARD No.-0030	EB No.-056200	238	-	-

APPENDIX TO DISTRICT PRIMARY CENSUS ABSTRACT
TOTAL, SCHEDULED CASTES AND SCHEDULED TRIBES POPULATION - URBAN BLOCK WISE

Location Code	Name of Town	Name of Ward	Boundaries of Urban Block / EB Number	Total Population	Scheduled Castes Population	Scheduled Tribes Population
1	2	3	4	5	6	7
801714	South DumDum (M)	WARD No.-0030	EB No.-056300	240	5	-
801714	South DumDum (M)	WARD No.-0030	EB No.-056400	275	-	-
801714	South DumDum (M)	WARD No.-0030	EB No.-056500	680	-	-
801714	South DumDum (M)	WARD No.-0030	EB No.-056600	273	-	-
801714	South DumDum (M)	WARD No.-0030	EB No.-056700	409	-	-
801714	South DumDum (M)	WARD No.-0030	EB No.-056800	651	23	5
801714	South DumDum (M)	WARD No.-0030	EB No.-056900	569	-	2
801714	South DumDum (M)	WARD No.-0031	EB No.-057000	626	-	1
801714	South DumDum (M)	WARD No.-0031	EB No.-057100	307	31	-
801714	South DumDum (M)	WARD No.-0031	EB No.-057200	459	5	-
801714	South DumDum (M)	WARD No.-0031	EB No.-0573 SUB-EB No.01	478	25	-
801714	South DumDum (M)	WARD No.-0031	EB No.-0573 SUB-EB No.02	431	-	14
801714	South DumDum (M)	WARD No.-0031	EB No.-057400	358	-	-
801714	South DumDum (M)	WARD No.-0031	EB No.-057500	335	1	4
801714	South DumDum (M)	WARD No.-0031	EB No.-057600	570	-	-
801714	South DumDum (M)	WARD No.-0031	EB No.-057700	304	-	-
801714	South DumDum (M)	WARD No.-0031	EB No.-057800	702	-	-
801714	South DumDum (M)	WARD No.-0031	EB No.-057900	410	113	5
801714	South DumDum (M)	WARD No.-0031	EB No.-058000	228	8	8
801714	South DumDum (M)	WARD No.-0031	EB No.-058100	413	54	1
801714	South DumDum (M)	WARD No.-0031	EB No.-058200	568	40	-
801714	South DumDum (M)	WARD No.-0031	EB No.-058300	579	-	-
801714	South DumDum (M)	WARD No.-0031	EB No.-058400	444	-	13
801714	South DumDum (M)	WARD No.-0031	EB No.-058500	355	5	-
801714	South DumDum (M)	WARD No.-0031	EB No.-058600	356	-	-
801714	South DumDum (M)	WARD No.-0031	EB No.-058700	492	58	22
801714	South DumDum (M)	WARD No.-0031	EB No.-058800	534	26	-
801714	South DumDum (M)	WARD No.-0031	EB No.-059000	232	-	-
801714	South DumDum (M)	WARD No.-0031	EB No.-059100	275	-	-
801714	South DumDum (M)	WARD No.-0031	EB No.-059200	403	10	-
801714	South DumDum (M)	WARD No.-0031	EB No.-059300	355	59	2
801714	South DumDum (M)	WARD No.-0031	EB No.-059400	790	34	-
801714	South DumDum (M)	WARD No.-0031	EB No.-059500	899	326	19
801714	South DumDum (M)	WARD No.-0031	EB No.-059600	494	-	16
801714	South DumDum (M)	WARD No.-0031	EB No.-0597 SUB-EB No.01	363	50	6
801714	South DumDum (M)	WARD No.-0031	EB No.-0597 SUB-EB No.02	429	4	3
801714	South DumDum (M)	WARD No.-0031	EB No.-059800	515	55	61
801714	South DumDum (M)	WARD No.-0032	EB No.-059900	420	91	-
801714	South DumDum (M)	WARD No.-0032	EB No.-060000	647	38	6
801714	South DumDum (M)	WARD No.-0032	EB No.-060100	593	180	15
801714	South DumDum (M)	WARD No.-0032	EB No.-060200	662	312	-
801714	South DumDum (M)	WARD No.-0032	EB No.-060300	373	21	-
801714	South DumDum (M)	WARD No.-0032	EB No.-060400	637	159	3
801714	South DumDum (M)	WARD No.-0032	EB No.-060500	601	25	4

APPENDIX TO DISTRICT PRIMARY CENSUS ABSTRACT
TOTAL, SCHEDULED CASTES AND SCHEDULED TRIBES POPULATION - URBAN BLOCK WISE

Location Code	Name of Town	Name of Ward	Boundaries of Urban Block / EB Number	Total Population	Scheduled Castes Population	Scheduled Tribes Population
1	2	3	4	5	6	7
801714	South DumDum (M)	WARD No.-0032	EB No.-060600	609	118	4
801714	South DumDum (M)	WARD No.-0032	EB No.-060700	464	143	-
801714	South DumDum (M)	WARD No.-0032	EB No.-060800	579	141	1
801714	South DumDum (M)	WARD No.-0032	EB No.-060900	382	30	-
801714	South DumDum (M)	WARD No.-0032	EB No.-061000	142	4	-
801714	South DumDum (M)	WARD No.-0032	EB No.-061100	328	-	-
801714	South DumDum (M)	WARD No.-0032	EB No.-061200	348	40	10
801714	South DumDum (M)	WARD No.-0032	EB No.-061300	228	1	-
801714	South DumDum (M)	WARD No.-0032	EB No.-061400	394	-	-
801714	South DumDum (M)	WARD No.-0032	EB No.-061500	225	-	-
801714	South DumDum (M)	WARD No.-0032	EB No.-061600	620	185	5
801714	South DumDum (M)	WARD No.-0032	EB No.-061700	660	247	5
801714	South DumDum (M)	WARD No.-0032	EB No.-061800	473	143	-
801714	South DumDum (M)	WARD No.-0032	EB No.-061900	433	200	-
801714	South DumDum (M)	WARD No.-0032	EB No.-062000	477	177	8
801714	South DumDum (M)	WARD No.-0032	EB No.-062100	406	30	5
801714	South DumDum (M)	WARD No.-0033	EB No.-062200	223	-	4
801714	South DumDum (M)	WARD No.-0033	EB No.-062300	275	-	-
801714	South DumDum (M)	WARD No.-0033	EB No.-062400	361	-	-
801714	South DumDum (M)	WARD No.-0033	EB No.-062500	446	-	-
801714	South DumDum (M)	WARD No.-0033	EB No.-062600	709	41	-
801714	South DumDum (M)	WARD No.-0033	EB No.-062700	254	-	-
801714	South DumDum (M)	WARD No.-0033	EB No.-062800	640	43	1
801714	South DumDum (M)	WARD No.-0033	EB No.-062900	451	-	-
801714	South DumDum (M)	WARD No.-0033	EB No.-063000	344	59	2
801714	South DumDum (M)	WARD No.-0033	EB No.-063100	639	1	1
801714	South DumDum (M)	WARD No.-0033	EB No.-063200	801	-	14
801714	South DumDum (M)	WARD No.-0033	EB No.-063300	676	-	-
801714	South DumDum (M)	WARD No.-0033	EB No.-0634 SUB-EB No.01	422	9	-
801714	South DumDum (M)	WARD No.-0033	EB No.-0634 SUB-EB No.02	477	20	-
801714	South DumDum (M)	WARD No.-0033	EB No.-063500	678	1	-
801714	South DumDum (M)	WARD No.-0033	EB No.-0636 SUB-EB No.01	603	5	-
801714	South DumDum (M)	WARD No.-0033	EB No.-0636 SUB-EB No.02	458	29	-
801714	South DumDum (M)	WARD No.-0033	EB No.-063700	508	10	-
801714	South DumDum (M)	WARD No.-0033	EB No.-063800	774	15	-
801714	South DumDum (M)	WARD No.-0033	EB No.-063900	530	-	-
801714	South DumDum (M)	WARD No.-0033	EB No.-064000	766	-	-
801714	South DumDum (M)	WARD No.-0033	EB No.-064100	817	4	-
801714	South DumDum (M)	WARD No.-0033	EB No.-064200	881	36	3
801714	South DumDum (M)	WARD No.-0033	EB No.-064300	575	4	-
801714	South DumDum (M)	WARD No.-0033	EB No.-064400	213	-	-
801714	South DumDum (M)	WARD No.-0033	EB No.-064500	755	-	-
801714	South DumDum (M)	WARD No.-0033	EB No.-064600	429	-	-
801714	South DumDum (M)	WARD No.-0033	EB No.-064700	351	-	-

APPENDIX TO DISTRICT PRIMARY CENSUS ABSTRACT
TOTAL, SCHEDULED CASTES AND SCHEDULED TRIBES POPULATION - URBAN BLOCK WISE

Location Code	Name of Town	Name of Ward	Boundaries of Urban Block / EB Number	Total Population	Scheduled Castes Population	Scheduled Tribes Population
1	2	3	4	5	6	7
801714	South DumDum (M)	WARD No.-0033	EB No.-064800	250	-	-
801714	South DumDum (M)	WARD No.-0033	EB No.-064900	224	-	-
801714	South DumDum (M)	WARD No.-0034	EB No.-065000	446	8	1
801714	South DumDum (M)	WARD No.-0034	EB No.-065100	680	167	2
801714	South DumDum (M)	WARD No.-0034	EB No.-065200	486	-	-
801714	South DumDum (M)	WARD No.-0034	EB No.-065300	377	-	-
801714	South DumDum (M)	WARD No.-0034	EB No.-065400	536	-	-
801714	South DumDum (M)	WARD No.-0034	EB No.-065500	489	18	-
801714	South DumDum (M)	WARD No.-0034	EB No.-065600	445	-	-
801714	South DumDum (M)	WARD No.-0034	EB No.-0657 SUB-EB No.01	453	34	-
801714	South DumDum (M)	WARD No.-0034	EB No.-0657 SUB-EB No.02	452	4	-
801714	South DumDum (M)	WARD No.-0034	EB No.-065800	299	-	-
801714	South DumDum (M)	WARD No.-0034	EB No.-065900	804	4	-
801714	South DumDum (M)	WARD No.-0034	EB No.-066000	315	-	-
801714	South DumDum (M)	WARD No.-0034	EB No.-066100	486	32	-
801714	South DumDum (M)	WARD No.-0034	EB No.-066200	637	4	-
801714	South DumDum (M)	WARD No.-0034	EB No.-066300	659	12	13
801714	South DumDum (M)	WARD No.-0034	EB No.-066400	508	-	-
801714	South DumDum (M)	WARD No.-0034	EB No.-066500	331	23	-
801714	South DumDum (M)	WARD No.-0034	EB No.-066600	605	4	-
801714	South DumDum (M)	WARD No.-0034	EB No.-066700	356	9	-
801714	South DumDum (M)	WARD No.-0034	EB No.-066800	373	30	3
801714	South DumDum (M)	WARD No.-0034	EB No.-066900	554	7	-
801714	South DumDum (M)	WARD No.-0034	EB No.-067000	273	-	-
801714	South DumDum (M)	WARD No.-0035	EB No.-0671 SUB-EB No.01	1202	219	1
801714	South DumDum (M)	WARD No.-0035	EB No.-0671 SUB-EB No.02	1427	80	-
801714	South DumDum (M)	WARD No.-0035	EB No.-0672 SUB-EB No.01	527	20	-
801714	South DumDum (M)	WARD No.-0035	EB No.-0672 SUB-EB No.02	597	22	-
801714	South DumDum (M)	WARD No.-0035	EB No.-0673 SUB-EB No.01	473	-	-
801714	South DumDum (M)	WARD No.-0035	EB No.-0673 SUB-EB No.02	440	-	-
801714	South DumDum (M)	WARD No.-0035	EB No.-067400	546	8	-
801714	South DumDum (M)	WARD No.-0035	EB No.-067500	137	-	-
801714	South DumDum (M)	WARD No.-0035	EB No.-067600	581	45	-
801714	South DumDum (M)	WARD No.-0035	EB No.-067700	198	-	-
801714	South DumDum (M)	WARD No.-0035	EB No.-067800	379	18	-
801714	South DumDum (M)	WARD No.-0035	EB No.-067900	616	10	-
801714	South DumDum (M)	WARD No.-0035	EB No.-068000	928	26	11
801714	South DumDum (M)	WARD No.-0035	EB No.-068100	77	13	-
801714	South DumDum (M)	WARD No.-0035	EB No.-068200	456	36	-
801714	South DumDum (M)	WARD No.-0035	EB No.-068300	375	15	-
801714	South DumDum (M)	WARD No.-0035	EB No.-068400	470	33	-
801714	South DumDum (M)	WARD No.-0035	EB No.-068500	445	89	-
801714	South DumDum (M)	WARD No.-0035	EB No.-068600	807	146	1
801714	South DumDum (M)	WARD No.-0035	EB No.-068700	640	-	-

APPENDIX TO DISTRICT PRIMARY CENSUS ABSTRACT
TOTAL, SCHEDULED CASTES AND SCHEDULED TRIBES POPULATION - URBAN BLOCK WISE

Location Code	Name of Town	Name of Ward	Boundaries of Urban Block / EB Number	Total Population	Scheduled Castes Population	Scheduled Tribes Population
1	2	3	4	5	6	7
801714	South DumDum (M)	WARD No.-0035	EB No.-068800	493	11	-
801714	South DumDum (M)	WARD No.-0035	EB No.-068900	579	21	-
801714	South DumDum (M)	WARD No.-0035	EB No.-069000	658	43	-
801715	Rajarhat Gopalpur (M)	WARD No.-0001	EB No.-022600	534	12	-
801715	Rajarhat Gopalpur (M)	WARD No.-0001	EB No.-022700	559	42	-
801715	Rajarhat Gopalpur (M)	WARD No.-0001	EB No.-022800	759	-	-
801715	Rajarhat Gopalpur (M)	WARD No.-0001	EB No.-022900	871	35	3
801715	Rajarhat Gopalpur (M)	WARD No.-0001	EB No.-023000	725	118	4
801715	Rajarhat Gopalpur (M)	WARD No.-0001	EB No.-023100	570	38	13
801715	Rajarhat Gopalpur (M)	WARD No.-0001	EB No.-023200	650	24	11
801715	Rajarhat Gopalpur (M)	WARD No.-0001	EB No.-023300	577	42	89
801715	Rajarhat Gopalpur (M)	WARD No.-0001	EB No.-023400	363	80	54
801715	Rajarhat Gopalpur (M)	WARD No.-0001	EB No.-023500	621	192	3
801715	Rajarhat Gopalpur (M)	WARD No.-0001	EB No.-023600	429	176	9
801715	Rajarhat Gopalpur (M)	WARD No.-0001	EB No.-023700	488	301	27
801715	Rajarhat Gopalpur (M)	WARD No.-0001	EB No.-023800	631	147	144
801715	Rajarhat Gopalpur (M)	WARD No.-0001	EB No.-023900	581	63	127
801715	Rajarhat Gopalpur (M)	WARD No.-0001	EB No.-024000	652	-	4
801715	Rajarhat Gopalpur (M)	WARD No.-0001	EB No.-024100	557	-	-
801715	Rajarhat Gopalpur (M)	WARD No.-0001	EB No.-024200	582	57	14
801715	Rajarhat Gopalpur (M)	WARD No.-0001	EB No.-056600	453	20	-
801715	Rajarhat Gopalpur (M)	WARD No.-0001	EB No.-062900	398	-	-
801715	Rajarhat Gopalpur (M)	WARD No.-0002	EB No.-021000	565	6	-
801715	Rajarhat Gopalpur (M)	WARD No.-0002	EB No.-021100	626	-	-
801715	Rajarhat Gopalpur (M)	WARD No.-0002	EB No.-021200	602	127	26
801715	Rajarhat Gopalpur (M)	WARD No.-0002	EB No.-021300	625	21	29
801715	Rajarhat Gopalpur (M)	WARD No.-0002	EB No.-021400	501	100	69
801715	Rajarhat Gopalpur (M)	WARD No.-0002	EB No.-021500	647	-	6
801715	Rajarhat Gopalpur (M)	WARD No.-0002	EB No.-0216 SUB-EB No.01	847	-	1
801715	Rajarhat Gopalpur (M)	WARD No.-0002	EB No.-0216 SUB-EB No.02	587	-	2
801715	Rajarhat Gopalpur (M)	WARD No.-0002	EB No.-021700	678	-	-
801715	Rajarhat Gopalpur (M)	WARD No.-0002	EB No.-021800	458	-	-
801715	Rajarhat Gopalpur (M)	WARD No.-0002	EB No.-021900	478	-	-
801715	Rajarhat Gopalpur (M)	WARD No.-0002	EB No.-022000	526	-	-
801715	Rajarhat Gopalpur (M)	WARD No.-0002	EB No.-022100	728	-	2
801715	Rajarhat Gopalpur (M)	WARD No.-0002	EB No.-022200	455	-	2
801715	Rajarhat Gopalpur (M)	WARD No.-0002	EB No.-022300	494	-	-
801715	Rajarhat Gopalpur (M)	WARD No.-0002	EB No.-022400	605	-	-
801715	Rajarhat Gopalpur (M)	WARD No.-0002	EB No.-022500	470	-	4
801715	Rajarhat Gopalpur (M)	WARD No.-0002	EB No.-057900	417	-	-
801715	Rajarhat Gopalpur (M)	WARD No.-0002	EB No.-064500	395	232	17
801715	Rajarhat Gopalpur (M)	WARD No.-0003	EB No.-024300	616	-	6
801715	Rajarhat Gopalpur (M)	WARD No.-0003	EB No.-024400	632	-	-
801715	Rajarhat Gopalpur (M)	WARD No.-0003	EB No.-024500	609	-	-

APPENDIX TO DISTRICT PRIMARY CENSUS ABSTRACT
TOTAL, SCHEDULED CASTES AND SCHEDULED TRIBES POPULATION - URBAN BLOCK WISE

Location Code	Name of Town	Name of Ward	Boundaries of Urban Block / EB Number	Total Population	Scheduled Castes Population	Scheduled Tribes Population
1	2	3	4	5	6	7
801715	Rajarhat Gopalpur (M)	WARD No.-0003	EB No.-024600	716	-	-
801715	Rajarhat Gopalpur (M)	WARD No.-0003	EB No.-024700	560	8	24
801715	Rajarhat Gopalpur (M)	WARD No.-0003	EB No.-0248 SUB-EB No.01	453	-	5
801715	Rajarhat Gopalpur (M)	WARD No.-0003	EB No.-0248 SUB-EB No.02	436	-	-
801715	Rajarhat Gopalpur (M)	WARD No.-0003	EB No.-024900	606	4	-
801715	Rajarhat Gopalpur (M)	WARD No.-0003	EB No.-025000	620	70	35
801715	Rajarhat Gopalpur (M)	WARD No.-0003	EB No.-025100	675	115	20
801715	Rajarhat Gopalpur (M)	WARD No.-0003	EB No.-025200	605	-	5
801715	Rajarhat Gopalpur (M)	WARD No.-0003	EB No.-025300	586	177	307
801715	Rajarhat Gopalpur (M)	WARD No.-0003	EB No.-025400	718	-	-
801715	Rajarhat Gopalpur (M)	WARD No.-0003	EB No.-025500	792	-	-
801715	Rajarhat Gopalpur (M)	WARD No.-0003	EB No.-025600	642	-	-
801715	Rajarhat Gopalpur (M)	WARD No.-0003	EB No.-025700	679	-	-
801715	Rajarhat Gopalpur (M)	WARD No.-0003	EB No.-056800	754	-	7
801715	Rajarhat Gopalpur (M)	WARD No.-0004	EB No.-019500	687	-	98
801715	Rajarhat Gopalpur (M)	WARD No.-0004	EB No.-019600	529	37	31
801715	Rajarhat Gopalpur (M)	WARD No.-0004	EB No.-019700	671	21	7
801715	Rajarhat Gopalpur (M)	WARD No.-0004	EB No.-019800	503	9	13
801715	Rajarhat Gopalpur (M)	WARD No.-0004	EB No.-019900	559	43	-
801715	Rajarhat Gopalpur (M)	WARD No.-0004	EB No.-020000	705	91	12
801715	Rajarhat Gopalpur (M)	WARD No.-0004	EB No.-020100	710	420	-
801715	Rajarhat Gopalpur (M)	WARD No.-0004	EB No.-020200	613	3	-
801715	Rajarhat Gopalpur (M)	WARD No.-0004	EB No.-020300	550	99	62
801715	Rajarhat Gopalpur (M)	WARD No.-0004	EB No.-020400	589	34	-
801715	Rajarhat Gopalpur (M)	WARD No.-0005	EB No.-018000	650	4	5
801715	Rajarhat Gopalpur (M)	WARD No.-0005	EB No.-018100	489	-	-
801715	Rajarhat Gopalpur (M)	WARD No.-0005	EB No.-018300	798	201	-
801715	Rajarhat Gopalpur (M)	WARD No.-0005	EB No.-018400	606	-	-
801715	Rajarhat Gopalpur (M)	WARD No.-0005	EB No.-018500	691	-	-
801715	Rajarhat Gopalpur (M)	WARD No.-0005	EB No.-018600	806	148	2
801715	Rajarhat Gopalpur (M)	WARD No.-0005	EB No.-018700	338	10	-
801715	Rajarhat Gopalpur (M)	WARD No.-0005	EB No.-018800	675	65	34
801715	Rajarhat Gopalpur (M)	WARD No.-0005	EB No.-018900	613	47	31
801715	Rajarhat Gopalpur (M)	WARD No.-0005	EB No.-019000	654	32	5
801715	Rajarhat Gopalpur (M)	WARD No.-0005	EB No.-019100	680	40	18
801715	Rajarhat Gopalpur (M)	WARD No.-0005	EB No.-019200	573	18	-
801715	Rajarhat Gopalpur (M)	WARD No.-0005	EB No.-019300	553	53	-
801715	Rajarhat Gopalpur (M)	WARD No.-0005	EB No.-019400	568	72	-
801715	Rajarhat Gopalpur (M)	WARD No.-0006	EB No.-025800	627	2	-
801715	Rajarhat Gopalpur (M)	WARD No.-0006	EB No.-025900	611	59	3
801715	Rajarhat Gopalpur (M)	WARD No.-0006	EB No.-026000	648	54	44
801715	Rajarhat Gopalpur (M)	WARD No.-0006	EB No.-026100	575	33	13
801715	Rajarhat Gopalpur (M)	WARD No.-0006	EB No.-026200	626	45	8
801715	Rajarhat Gopalpur (M)	WARD No.-0006	EB No.-026300	658	-	-

APPENDIX TO DISTRICT PRIMARY CENSUS ABSTRACT
TOTAL, SCHEDULED CASTES AND SCHEDULED TRIBES POPULATION - URBAN BLOCK WISE

Location Code	Name of Town	Name of Ward	Boundaries of Urban Block / EB Number	Total Population	Scheduled Castes Population	Scheduled Tribes Population
1	2	3	4	5	6	7
801715	Rajarhat Gopalpur (M)	WARD No.-0006	EB No.-026400	704	11	-
801715	Rajarhat Gopalpur (M)	WARD No.-0006	EB No.-026500	595	-	-
801715	Rajarhat Gopalpur (M)	WARD No.-0006	EB No.-026600	694	-	13
801715	Rajarhat Gopalpur (M)	WARD No.-0006	EB No.-026700	655	-	83
801715	Rajarhat Gopalpur (M)	WARD No.-0007	EB No.-016800	537	19	66
801715	Rajarhat Gopalpur (M)	WARD No.-0007	EB No.-016900	479	116	6
801715	Rajarhat Gopalpur (M)	WARD No.-0007	EB No.-017000	666	53	6
801715	Rajarhat Gopalpur (M)	WARD No.-0007	EB No.-017100	493	7	-
801715	Rajarhat Gopalpur (M)	WARD No.-0007	EB No.-017200	598	33	-
801715	Rajarhat Gopalpur (M)	WARD No.-0007	EB No.-017400	635	19	18
801715	Rajarhat Gopalpur (M)	WARD No.-0007	EB No.-017500	586	-	-
801715	Rajarhat Gopalpur (M)	WARD No.-0007	EB No.-017600	761	9	-
801715	Rajarhat Gopalpur (M)	WARD No.-0007	EB No.-017700	644	111	2
801715	Rajarhat Gopalpur (M)	WARD No.-0007	EB No.-017800	871	82	6
801715	Rajarhat Gopalpur (M)	WARD No.-0007	EB No.-017900	665	181	-
801715	Rajarhat Gopalpur (M)	WARD No.-0007	EB No.-062500	467	33	2
801715	Rajarhat Gopalpur (M)	WARD No.-0008	EB No.-027400	685	55	28
801715	Rajarhat Gopalpur (M)	WARD No.-0008	EB No.-027500	597	107	8
801715	Rajarhat Gopalpur (M)	WARD No.-0008	EB No.-027600	537	15	-
801715	Rajarhat Gopalpur (M)	WARD No.-0008	EB No.-027700	626	30	-
801715	Rajarhat Gopalpur (M)	WARD No.-0008	EB No.-027800	710	47	10
801715	Rajarhat Gopalpur (M)	WARD No.-0008	EB No.-027900	531	-	-
801715	Rajarhat Gopalpur (M)	WARD No.-0008	EB No.-028000	680	10	-
801715	Rajarhat Gopalpur (M)	WARD No.-0008	EB No.-028100	569	5	7
801715	Rajarhat Gopalpur (M)	WARD No.-0008	EB No.-028200	527	100	1
801715	Rajarhat Gopalpur (M)	WARD No.-0008	EB No.-028300	503	38	5
801715	Rajarhat Gopalpur (M)	WARD No.-0008	EB No.-028400	564	-	-
801715	Rajarhat Gopalpur (M)	WARD No.-0008	EB No.-028500	583	57	3
801715	Rajarhat Gopalpur (M)	WARD No.-0008	EB No.-028600	562	3	5
801715	Rajarhat Gopalpur (M)	WARD No.-0008	EB No.-054300	310	-	10
801715	Rajarhat Gopalpur (M)	WARD No.-0008	EB No.-063600	630	-	-
801715	Rajarhat Gopalpur (M)	WARD No.-0008	EB No.-065100	549	8	5
801715	Rajarhat Gopalpur (M)	WARD No.-0009	EB No.-0152 SUB-EB No.01	456	-	-
801715	Rajarhat Gopalpur (M)	WARD No.-0009	EB No.-0152 SUB-EB No.02	487	-	-
801715	Rajarhat Gopalpur (M)	WARD No.-0009	EB No.-015300	650	11	5
801715	Rajarhat Gopalpur (M)	WARD No.-0009	EB No.-015400	600	12	-
801715	Rajarhat Gopalpur (M)	WARD No.-0009	EB No.-0155 SUB-EB No.01	420	-	-
801715	Rajarhat Gopalpur (M)	WARD No.-0009	EB No.-0155 SUB-EB No.02	415	4	-
801715	Rajarhat Gopalpur (M)	WARD No.-0009	EB No.-015600	439	-	1
801715	Rajarhat Gopalpur (M)	WARD No.-0009	EB No.-015700	614	5	18
801715	Rajarhat Gopalpur (M)	WARD No.-0009	EB No.-015800	485	76	7
801715	Rajarhat Gopalpur (M)	WARD No.-0009	EB No.-015900	596	213	-
801715	Rajarhat Gopalpur (M)	WARD No.-0009	EB No.-016000	597	29	-
801715	Rajarhat Gopalpur (M)	WARD No.-0009	EB No.-016100	616	11	-

APPENDIX TO DISTRICT PRIMARY CENSUS ABSTRACT
TOTAL, SCHEDULED CASTES AND SCHEDULED TRIBES POPULATION - URBAN BLOCK WISE

Location Code	Name of Town	Name of Ward	Boundaries of Urban Block / EB Number	Total Population	Scheduled Castes Population	Scheduled Tribes Population
1	2	3	4	5	6	7
801715	Rajarhat Gopalpur (M)	WARD No.-0009	EB No.-016200	579	-	-
801715	Rajarhat Gopalpur (M)	WARD No.-0009	EB No.-016300	769	-	7
801715	Rajarhat Gopalpur (M)	WARD No.-0009	EB No.-016400	718	7	3
801715	Rajarhat Gopalpur (M)	WARD No.-0009	EB No.-016500	585	4	-
801715	Rajarhat Gopalpur (M)	WARD No.-0009	EB No.-016600	667	-	-
801715	Rajarhat Gopalpur (M)	WARD No.-0009	EB No.-033200	332	-	-
801715	Rajarhat Gopalpur (M)	WARD No.-0009	EB No.-033300	637	-	2
801715	Rajarhat Gopalpur (M)	WARD No.-0009	EB No.-033400	439	-	-
801715	Rajarhat Gopalpur (M)	WARD No.-0009	EB No.-033500	565	-	-
801715	Rajarhat Gopalpur (M)	WARD No.-0009	EB No.-033600	395	8	-
801715	Rajarhat Gopalpur (M)	WARD No.-0009	EB No.-0337 SUB-EB No.01	406	-	-
801715	Rajarhat Gopalpur (M)	WARD No.-0009	EB No.-0337 SUB-EB No.02	398	4	-
801715	Rajarhat Gopalpur (M)	WARD No.-0009	EB No.-033800	487	-	-
801715	Rajarhat Gopalpur (M)	WARD No.-0009	EB No.-068100	610	106	-
801715	Rajarhat Gopalpur (M)	WARD No.-0009	EB No.-068200	437	137	-
801715	Rajarhat Gopalpur (M)	WARD No.-0009	EB No.-068400	602	33	1
801715	Rajarhat Gopalpur (M)	WARD No.-0010	EB No.-028700	598	10	1
801715	Rajarhat Gopalpur (M)	WARD No.-0010	EB No.-028800	561	119	-
801715	Rajarhat Gopalpur (M)	WARD No.-0010	EB No.-028900	515	116	4
801715	Rajarhat Gopalpur (M)	WARD No.-0010	EB No.-029000	553	98	-
801715	Rajarhat Gopalpur (M)	WARD No.-0010	EB No.-029100	524	28	12
801715	Rajarhat Gopalpur (M)	WARD No.-0010	EB No.-029200	485	207	4
801715	Rajarhat Gopalpur (M)	WARD No.-0010	EB No.-029300	683	-	-
801715	Rajarhat Gopalpur (M)	WARD No.-0010	EB No.-029400	701	11	-
801715	Rajarhat Gopalpur (M)	WARD No.-0010	EB No.-029500	657	22	22
801715	Rajarhat Gopalpur (M)	WARD No.-0010	EB No.-029600	654	195	6
801715	Rajarhat Gopalpur (M)	WARD No.-0010	EB No.-029700	252	123	5
801715	Rajarhat Gopalpur (M)	WARD No.-0010	EB No.-029800	698	136	15
801715	Rajarhat Gopalpur (M)	WARD No.-0010	EB No.-029900	627	83	4
801715	Rajarhat Gopalpur (M)	WARD No.-0010	EB No.-030000	547	15	-
801715	Rajarhat Gopalpur (M)	WARD No.-0010	EB No.-030100	599	36	8
801715	Rajarhat Gopalpur (M)	WARD No.-0010	EB No.-030200	542	27	6
801715	Rajarhat Gopalpur (M)	WARD No.-0010	EB No.-030300	665	50	43
801715	Rajarhat Gopalpur (M)	WARD No.-0010	EB No.-067700	453	-	-
801715	Rajarhat Gopalpur (M)	WARD No.-0011	EB No.-049800	547	-	-
801715	Rajarhat Gopalpur (M)	WARD No.-0011	EB No.-049900	391	-	-
801715	Rajarhat Gopalpur (M)	WARD No.-0011	EB No.-050000	759	139	3
801715	Rajarhat Gopalpur (M)	WARD No.-0011	EB No.-050100	701	151	-
801715	Rajarhat Gopalpur (M)	WARD No.-0011	EB No.-050200	581	376	10
801715	Rajarhat Gopalpur (M)	WARD No.-0011	EB No.-050300	675	353	28
801715	Rajarhat Gopalpur (M)	WARD No.-0011	EB No.-050400	460	52	3
801715	Rajarhat Gopalpur (M)	WARD No.-0011	EB No.-050500	593	107	21
801715	Rajarhat Gopalpur (M)	WARD No.-0011	EB No.-050600	816	55	2
801715	Rajarhat Gopalpur (M)	WARD No.-0011	EB No.-050700	478	41	-

APPENDIX TO DISTRICT PRIMARY CENSUS ABSTRACT
TOTAL, SCHEDULED CASTES AND SCHEDULED TRIBES POPULATION - URBAN BLOCK WISE

Location Code	Name of Town	Name of Ward	Boundaries of Urban Block / EB Number	Total Population	Scheduled Castes Population	Scheduled Tribes Population
1	2	3	4	5	6	7
801715	Rajarhat Gopalpur (M)	WARD No.-0011	EB No.-050800	493	26	8
801715	Rajarhat Gopalpur (M)	WARD No.-0011	EB No.-050900	715	45	-
801715	Rajarhat Gopalpur (M)	WARD No.-0011	EB No.-051000	591	24	12
801715	Rajarhat Gopalpur (M)	WARD No.-0011	EB No.-051100	591	14	2
801715	Rajarhat Gopalpur (M)	WARD No.-0011	EB No.-051200	399	84	13
801715	Rajarhat Gopalpur (M)	WARD No.-0011	EB No.-051300	550	166	13
801715	Rajarhat Gopalpur (M)	WARD No.-0011	EB No.-051400	360	76	2
801715	Rajarhat Gopalpur (M)	WARD No.-0011	EB No.-057800	280	65	-
801715	Rajarhat Gopalpur (M)	WARD No.-0011	EB No.-062600	477	86	-
801715	Rajarhat Gopalpur (M)	WARD No.-0011	EB No.-067000	644	8	-
801715	Rajarhat Gopalpur (M)	WARD No.-0012	EB No.-030400	700	37	6
801715	Rajarhat Gopalpur (M)	WARD No.-0012	EB No.-030500	596	52	-
801715	Rajarhat Gopalpur (M)	WARD No.-0012	EB No.-030600	298	-	9
801715	Rajarhat Gopalpur (M)	WARD No.-0012	EB No.-030700	276	-	-
801715	Rajarhat Gopalpur (M)	WARD No.-0012	EB No.-030800	517	14	-
801715	Rajarhat Gopalpur (M)	WARD No.-0012	EB No.-030900	497	30	2
801715	Rajarhat Gopalpur (M)	WARD No.-0012	EB No.-031000	427	-	-
801715	Rajarhat Gopalpur (M)	WARD No.-0012	EB No.-031100	612	2	-
801715	Rajarhat Gopalpur (M)	WARD No.-0012	EB No.-031200	680	26	-
801715	Rajarhat Gopalpur (M)	WARD No.-0012	EB No.-031300	492	-	-
801715	Rajarhat Gopalpur (M)	WARD No.-0012	EB No.-031400	649	48	-
801715	Rajarhat Gopalpur (M)	WARD No.-0012	EB No.-031700	653	6	-
801715	Rajarhat Gopalpur (M)	WARD No.-0012	EB No.-031800	464	23	1
801715	Rajarhat Gopalpur (M)	WARD No.-0012	EB No.-063200	327	-	-
801715	Rajarhat Gopalpur (M)	WARD No.-0012	EB No.-068300	489	8	-
801715	Rajarhat Gopalpur (M)	WARD No.-0013	EB No.-032100	677	-	-
801715	Rajarhat Gopalpur (M)	WARD No.-0013	EB No.-032200	682	3	-
801715	Rajarhat Gopalpur (M)	WARD No.-0013	EB No.-032300	535	15	11
801715	Rajarhat Gopalpur (M)	WARD No.-0013	EB No.-032400	443	30	4
801715	Rajarhat Gopalpur (M)	WARD No.-0013	EB No.-032500	279	26	4
801715	Rajarhat Gopalpur (M)	WARD No.-0013	EB No.-032600	342	3	4
801715	Rajarhat Gopalpur (M)	WARD No.-0013	EB No.-032700	423	21	-
801715	Rajarhat Gopalpur (M)	WARD No.-0013	EB No.-032800	644	-	-
801715	Rajarhat Gopalpur (M)	WARD No.-0013	EB No.-032900	647	-	-
801715	Rajarhat Gopalpur (M)	WARD No.-0013	EB No.-033000	552	15	-
801715	Rajarhat Gopalpur (M)	WARD No.-0013	EB No.-033100	419	-	-
801715	Rajarhat Gopalpur (M)	WARD No.-0013	EB No.-069600	639	12	-
801715	Rajarhat Gopalpur (M)	WARD No.-0014	EB No.-053200	650	94	22
801715	Rajarhat Gopalpur (M)	WARD No.-0014	EB No.-053300	453	10	-
801715	Rajarhat Gopalpur (M)	WARD No.-0014	EB No.-053400	528	11	1
801715	Rajarhat Gopalpur (M)	WARD No.-0014	EB No.-053500	475	3	12
801715	Rajarhat Gopalpur (M)	WARD No.-0014	EB No.-053600	683	120	42
801715	Rajarhat Gopalpur (M)	WARD No.-0014	EB No.-053800	729	327	24
801715	Rajarhat Gopalpur (M)	WARD No.-0014	EB No.-054000	685	226	8

APPENDIX TO DISTRICT PRIMARY CENSUS ABSTRACT
TOTAL, SCHEDULED CASTES AND SCHEDULED TRIBES POPULATION - URBAN BLOCK WISE

Location Code	Name of Town	Name of Ward	Boundaries of Urban Block / EB Number	Total Population	Scheduled Castes Population	Scheduled Tribes Population
1	2	3	4	5	6	7
801715	Rajarhat Gopalpur (M)	WARD No.-0014	EB No.-054400	730	313	3
801715	Rajarhat Gopalpur (M)	WARD No.-0014	EB No.-054500	537	65	-
801715	Rajarhat Gopalpur (M)	WARD No.-0014	EB No.-054600	497	141	-
801715	Rajarhat Gopalpur (M)	WARD No.-0014	EB No.-054700	561	248	4
801715	Rajarhat Gopalpur (M)	WARD No.-0014	EB No.-067600	417	6	-
801715	Rajarhat Gopalpur (M)	WARD No.-0015	EB No.-033900	631	48	7
801715	Rajarhat Gopalpur (M)	WARD No.-0015	EB No.-034000	622	80	5
801715	Rajarhat Gopalpur (M)	WARD No.-0015	EB No.-034100	673	135	14
801715	Rajarhat Gopalpur (M)	WARD No.-0015	EB No.-034200	538	209	1
801715	Rajarhat Gopalpur (M)	WARD No.-0015	EB No.-034300	652	74	-
801715	Rajarhat Gopalpur (M)	WARD No.-0015	EB No.-034400	582	113	8
801715	Rajarhat Gopalpur (M)	WARD No.-0015	EB No.-034500	611	88	2
801715	Rajarhat Gopalpur (M)	WARD No.-0015	EB No.-034600	644	260	1
801715	Rajarhat Gopalpur (M)	WARD No.-0015	EB No.-034700	595	191	-
801715	Rajarhat Gopalpur (M)	WARD No.-0016	EB No.-035500	600	4	-
801715	Rajarhat Gopalpur (M)	WARD No.-0016	EB No.-035600	673	136	-
801715	Rajarhat Gopalpur (M)	WARD No.-0016	EB No.-035700	643	201	1
801715	Rajarhat Gopalpur (M)	WARD No.-0016	EB No.-035800	687	87	8
801715	Rajarhat Gopalpur (M)	WARD No.-0016	EB No.-035900	598	134	10
801715	Rajarhat Gopalpur (M)	WARD No.-0016	EB No.-036000	559	46	6
801715	Rajarhat Gopalpur (M)	WARD No.-0016	EB No.-036100	601	32	1
801715	Rajarhat Gopalpur (M)	WARD No.-0017	EB No.-051500	446	37	-
801715	Rajarhat Gopalpur (M)	WARD No.-0017	EB No.-051600	591	197	-
801715	Rajarhat Gopalpur (M)	WARD No.-0017	EB No.-051700	605	135	4
801715	Rajarhat Gopalpur (M)	WARD No.-0017	EB No.-051800	704	136	28
801715	Rajarhat Gopalpur (M)	WARD No.-0017	EB No.-051900	671	26	14
801715	Rajarhat Gopalpur (M)	WARD No.-0017	EB No.-052000	578	6	-
801715	Rajarhat Gopalpur (M)	WARD No.-0017	EB No.-052100	593	223	6
801715	Rajarhat Gopalpur (M)	WARD No.-0017	EB No.-052200	436	99	1
801715	Rajarhat Gopalpur (M)	WARD No.-0017	EB No.-052300	493	97	14
801715	Rajarhat Gopalpur (M)	WARD No.-0017	EB No.-052400	474	116	-
801715	Rajarhat Gopalpur (M)	WARD No.-0017	EB No.-052500	604	371	-
801715	Rajarhat Gopalpur (M)	WARD No.-0017	EB No.-0526 SUB-EB No.01	429	42	4
801715	Rajarhat Gopalpur (M)	WARD No.-0017	EB No.-0526 SUB-EB No.02	415	197	-
801715	Rajarhat Gopalpur (M)	WARD No.-0017	EB No.-052700	654	341	-
801715	Rajarhat Gopalpur (M)	WARD No.-0017	EB No.-052800	473	126	13
801715	Rajarhat Gopalpur (M)	WARD No.-0017	EB No.-052900	626	54	4
801715	Rajarhat Gopalpur (M)	WARD No.-0017	EB No.-053000	350	149	-
801715	Rajarhat Gopalpur (M)	WARD No.-0017	EB No.-053100	660	122	-
801715	Rajarhat Gopalpur (M)	WARD No.-0017	EB No.-064200	464	163	-
801715	Rajarhat Gopalpur (M)	WARD No.-0018	EB No.-036900	505	67	-
801715	Rajarhat Gopalpur (M)	WARD No.-0018	EB No.-048100	501	19	-
801715	Rajarhat Gopalpur (M)	WARD No.-0018	EB No.-048200	641	51	-
801715	Rajarhat Gopalpur (M)	WARD No.-0018	EB No.-048300	752	76	-

APPENDIX TO DISTRICT PRIMARY CENSUS ABSTRACT
TOTAL, SCHEDULED CASTES AND SCHEDULED TRIBES POPULATION - URBAN BLOCK WISE

Location Code	Name of Town	Name of Ward	Boundaries of Urban Block / EB Number	Total Population	Scheduled Castes Population	Scheduled Tribes Population
1	2	3	4	5	6	7
801715	Rajarhat Gopalpur (M)	WARD No.-0018	EB No.-048400	497	26	-
801715	Rajarhat Gopalpur (M)	WARD No.-0018	EB No.-048500	792	231	-
801715	Rajarhat Gopalpur (M)	WARD No.-0018	EB No.-048600	610	234	21
801715	Rajarhat Gopalpur (M)	WARD No.-0018	EB No.-048700	680	38	-
801715	Rajarhat Gopalpur (M)	WARD No.-0018	EB No.-048800	659	30	28
801715	Rajarhat Gopalpur (M)	WARD No.-0018	EB No.-048900	677	21	-
801715	Rajarhat Gopalpur (M)	WARD No.-0018	EB No.-0490 SUB-EB No.01	710	17	-
801715	Rajarhat Gopalpur (M)	WARD No.-0018	EB No.-0490 SUB-EB No.02	220	-	-
801715	Rajarhat Gopalpur (M)	WARD No.-0018	EB No.-049100	519	11	4
801715	Rajarhat Gopalpur (M)	WARD No.-0018	EB No.-049200	719	39	3
801715	Rajarhat Gopalpur (M)	WARD No.-0018	EB No.-049300	765	18	7
801715	Rajarhat Gopalpur (M)	WARD No.-0018	EB No.-049400	585	21	-
801715	Rajarhat Gopalpur (M)	WARD No.-0018	EB No.-049500	618	45	20
801715	Rajarhat Gopalpur (M)	WARD No.-0018	EB No.-049600	450	59	3
801715	Rajarhat Gopalpur (M)	WARD No.-0018	EB No.-060400	628	257	4
801715	Rajarhat Gopalpur (M)	WARD No.-0018	EB No.-068600	507	-	-
801715	Rajarhat Gopalpur (M)	WARD No.-0019	EB No.-013600	599	1	-
801715	Rajarhat Gopalpur (M)	WARD No.-0019	EB No.-013700	546	-	-
801715	Rajarhat Gopalpur (M)	WARD No.-0019	EB No.-013800	644	-	-
801715	Rajarhat Gopalpur (M)	WARD No.-0019	EB No.-013900	637	-	-
801715	Rajarhat Gopalpur (M)	WARD No.-0019	EB No.-014000	750	6	1
801715	Rajarhat Gopalpur (M)	WARD No.-0019	EB No.-014100	710	3	1
801715	Rajarhat Gopalpur (M)	WARD No.-0019	EB No.-014200	644	1	-
801715	Rajarhat Gopalpur (M)	WARD No.-0019	EB No.-014300	687	-	6
801715	Rajarhat Gopalpur (M)	WARD No.-0019	EB No.-014400	593	6	-
801715	Rajarhat Gopalpur (M)	WARD No.-0019	EB No.-014500	797	8	-
801715	Rajarhat Gopalpur (M)	WARD No.-0019	EB No.-014600	665	18	-
801715	Rajarhat Gopalpur (M)	WARD No.-0019	EB No.-014700	668	5	3
801715	Rajarhat Gopalpur (M)	WARD No.-0019	EB No.-014800	793	24	-
801715	Rajarhat Gopalpur (M)	WARD No.-0019	EB No.-014900	713	49	-
801715	Rajarhat Gopalpur (M)	WARD No.-0019	EB No.-015000	783	77	-
801715	Rajarhat Gopalpur (M)	WARD No.-0019	EB No.-015100	577	13	-
801715	Rajarhat Gopalpur (M)	WARD No.-0019	EB No.-027000	590	-	-
801715	Rajarhat Gopalpur (M)	WARD No.-0019	EB No.-027100	593	-	1
801715	Rajarhat Gopalpur (M)	WARD No.-0019	EB No.-034900	495	1	-
801715	Rajarhat Gopalpur (M)	WARD No.-0019	EB No.-057600	509	2	-
801715	Rajarhat Gopalpur (M)	WARD No.-0019	EB No.-058600	544	10	-
801715	Rajarhat Gopalpur (M)	WARD No.-0019	EB No.-064300	597	-	-
801715	Rajarhat Gopalpur (M)	WARD No.-0019	EB No.-064400	553	-	1
801715	Rajarhat Gopalpur (M)	WARD No.-0019	EB No.-065800	543	117	2
801715	Rajarhat Gopalpur (M)	WARD No.-0019	EB No.-066500	620	4	41
801715	Rajarhat Gopalpur (M)	WARD No.-0019	EB No.-067100	528	-	3
801715	Rajarhat Gopalpur (M)	WARD No.-0019	EB No.-068500	581	11	1
801715	Rajarhat Gopalpur (M)	WARD No.-0019	EB No.-068700	605	5	3

APPENDIX TO DISTRICT PRIMARY CENSUS ABSTRACT
TOTAL, SCHEDULED CASTES AND SCHEDULED TRIBES POPULATION - URBAN BLOCK WISE

Location Code	Name of Town	Name of Ward	Boundaries of Urban Block / EB Number	Total Population	Scheduled Castes Population	Scheduled Tribes Population
1	2	3	4	5	6	7
801715	Rajarhat Gopalpur (M)	WARD No.-0019	EB No.-068800	494	8	-
801715	Rajarhat Gopalpur (M)	WARD No.-0020	EB No.-011800	793	-	-
801715	Rajarhat Gopalpur (M)	WARD No.-0020	EB No.-011900	662	23	-
801715	Rajarhat Gopalpur (M)	WARD No.-0020	EB No.-012000	520	79	1
801715	Rajarhat Gopalpur (M)	WARD No.-0020	EB No.-012100	633	82	1
801715	Rajarhat Gopalpur (M)	WARD No.-0020	EB No.-012200	801	32	-
801715	Rajarhat Gopalpur (M)	WARD No.-0020	EB No.-012300	601	2	-
801715	Rajarhat Gopalpur (M)	WARD No.-0020	EB No.-012400	652	142	-
801715	Rajarhat Gopalpur (M)	WARD No.-0020	EB No.-012500	655	83	-
801715	Rajarhat Gopalpur (M)	WARD No.-0020	EB No.-012600	608	36	-
801715	Rajarhat Gopalpur (M)	WARD No.-0020	EB No.-012700	691	245	-
801715	Rajarhat Gopalpur (M)	WARD No.-0020	EB No.-012800	604	273	-
801715	Rajarhat Gopalpur (M)	WARD No.-0020	EB No.-012900	353	-	-
801715	Rajarhat Gopalpur (M)	WARD No.-0020	EB No.-013000	631	22	-
801715	Rajarhat Gopalpur (M)	WARD No.-0020	EB No.-013100	614	190	4
801715	Rajarhat Gopalpur (M)	WARD No.-0020	EB No.-013200	638	356	10
801715	Rajarhat Gopalpur (M)	WARD No.-0020	EB No.-013300	636	316	-
801715	Rajarhat Gopalpur (M)	WARD No.-0020	EB No.-013400	653	44	2
801715	Rajarhat Gopalpur (M)	WARD No.-0020	EB No.-013500	711	85	4
801715	Rajarhat Gopalpur (M)	WARD No.-0020	EB No.-036200	610	176	-
801715	Rajarhat Gopalpur (M)	WARD No.-0020	EB No.-036300	629	274	12
801715	Rajarhat Gopalpur (M)	WARD No.-0020	EB No.-036400	641	202	5
801715	Rajarhat Gopalpur (M)	WARD No.-0020	EB No.-036500	551	45	7
801715	Rajarhat Gopalpur (M)	WARD No.-0020	EB No.-036600	550	235	2
801715	Rajarhat Gopalpur (M)	WARD No.-0020	EB No.-036700	684	102	1
801715	Rajarhat Gopalpur (M)	WARD No.-0020	EB No.-060000	667	58	3
801715	Rajarhat Gopalpur (M)	WARD No.-0020	EB No.-063000	586	7	-
801715	Rajarhat Gopalpur (M)	WARD No.-0020	EB No.-064700	463	139	1
801715	Rajarhat Gopalpur (M)	WARD No.-0020	EB No.-065000	662	323	11
801715	Rajarhat Gopalpur (M)	WARD No.-0020	EB No.-066600	344	4	-
801715	Rajarhat Gopalpur (M)	WARD No.-0020	EB No.-067800	587	197	12
801715	Rajarhat Gopalpur (M)	WARD No.-0020	EB No.-069400	551	-	17
801715	Rajarhat Gopalpur (M)	WARD No.-0021	EB No.-026900	224	36	18
801715	Rajarhat Gopalpur (M)	WARD No.-0021	EB No.-035000	442	84	2
801715	Rajarhat Gopalpur (M)	WARD No.-0021	EB No.-035100	284	5	-
801715	Rajarhat Gopalpur (M)	WARD No.-0021	EB No.-035200	272	6	3
801715	Rajarhat Gopalpur (M)	WARD No.-0021	EB No.-046300	537	18	-
801715	Rajarhat Gopalpur (M)	WARD No.-0021	EB No.-046400	597	42	10
801715	Rajarhat Gopalpur (M)	WARD No.-0021	EB No.-046500	557	159	5
801715	Rajarhat Gopalpur (M)	WARD No.-0021	EB No.-046600	726	42	-
801715	Rajarhat Gopalpur (M)	WARD No.-0021	EB No.-046700	685	54	1
801715	Rajarhat Gopalpur (M)	WARD No.-0021	EB No.-046800	713	122	-
801715	Rajarhat Gopalpur (M)	WARD No.-0021	EB No.-046900	461	44	3
801715	Rajarhat Gopalpur (M)	WARD No.-0021	EB No.-047000	342	92	8

APPENDIX TO DISTRICT PRIMARY CENSUS ABSTRACT
TOTAL, SCHEDULED CASTES AND SCHEDULED TRIBES POPULATION - URBAN BLOCK WISE

Location Code	Name of Town	Name of Ward	Boundaries of Urban Block / EB Number	Total Population	Scheduled Castes Population	Scheduled Tribes Population
1	2	3	4	5	6	7
801715	Rajarhat Gopalpur (M)	WARD No.-0021	EB No.-047100	585	392	14
801715	Rajarhat Gopalpur (M)	WARD No.-0021	EB No.-047200	526	181	3
801715	Rajarhat Gopalpur (M)	WARD No.-0021	EB No.-047300	641	139	7
801715	Rajarhat Gopalpur (M)	WARD No.-0021	EB No.-047400	708	66	11
801715	Rajarhat Gopalpur (M)	WARD No.-0021	EB No.-047500	657	94	-
801715	Rajarhat Gopalpur (M)	WARD No.-0021	EB No.-047600	569	28	-
801715	Rajarhat Gopalpur (M)	WARD No.-0021	EB No.-047700	561	34	-
801715	Rajarhat Gopalpur (M)	WARD No.-0021	EB No.-047800	486	8	13
801715	Rajarhat Gopalpur (M)	WARD No.-0021	EB No.-047900	479	52	-
801715	Rajarhat Gopalpur (M)	WARD No.-0021	EB No.-059000	547	478	8
801715	Rajarhat Gopalpur (M)	WARD No.-0021	EB No.-061800	537	-	-
801715	Rajarhat Gopalpur (M)	WARD No.-0021	EB No.-061900	501	38	-
801715	Rajarhat Gopalpur (M)	WARD No.-0021	EB No.-067200	575	14	-
801715	Rajarhat Gopalpur (M)	WARD No.-0022	EB No.-026800	349	11	-
801715	Rajarhat Gopalpur (M)	WARD No.-0022	EB No.-040100	669	40	1
801715	Rajarhat Gopalpur (M)	WARD No.-0022	EB No.-040200	696	13	-
801715	Rajarhat Gopalpur (M)	WARD No.-0022	EB No.-040300	598	48	-
801715	Rajarhat Gopalpur (M)	WARD No.-0022	EB No.-040400	533	10	-
801715	Rajarhat Gopalpur (M)	WARD No.-0022	EB No.-040500	697	26	-
801715	Rajarhat Gopalpur (M)	WARD No.-0022	EB No.-040600	525	16	-
801715	Rajarhat Gopalpur (M)	WARD No.-0022	EB No.-040700	620	4	-
801715	Rajarhat Gopalpur (M)	WARD No.-0022	EB No.-0408 SUB-EB No.01	491	3	3
801715	Rajarhat Gopalpur (M)	WARD No.-0022	EB No.-0408 SUB-EB No.02	360	7	-
801715	Rajarhat Gopalpur (M)	WARD No.-0022	EB No.-0409 SUB-EB No.01	438	-	-
801715	Rajarhat Gopalpur (M)	WARD No.-0022	EB No.-0409 SUB-EB No.02	428	-	-
801715	Rajarhat Gopalpur (M)	WARD No.-0022	EB No.-041000	599	16	2
801715	Rajarhat Gopalpur (M)	WARD No.-0022	EB No.-041100	592	35	8
801715	Rajarhat Gopalpur (M)	WARD No.-0022	EB No.-041200	270	-	-
801715	Rajarhat Gopalpur (M)	WARD No.-0022	EB No.-041300	543	-	3
801715	Rajarhat Gopalpur (M)	WARD No.-0022	EB No.-041400	478	17	15
801715	Rajarhat Gopalpur (M)	WARD No.-0022	EB No.-041500	623	14	-
801715	Rajarhat Gopalpur (M)	WARD No.-0022	EB No.-057700	535	36	13
801715	Rajarhat Gopalpur (M)	WARD No.-0023	EB No.-002600	834	48	-
801715	Rajarhat Gopalpur (M)	WARD No.-0023	EB No.-034800	719	18	7
801715	Rajarhat Gopalpur (M)	WARD No.-0023	EB No.-054900	548	26	3
801715	Rajarhat Gopalpur (M)	WARD No.-0023	EB No.-055000	477	25	-
801715	Rajarhat Gopalpur (M)	WARD No.-0023	EB No.-055100	406	27	5
801715	Rajarhat Gopalpur (M)	WARD No.-0023	EB No.-055200	534	-	-
801715	Rajarhat Gopalpur (M)	WARD No.-0023	EB No.-055300	529	11	-
801715	Rajarhat Gopalpur (M)	WARD No.-0023	EB No.-055400	521	12	1
801715	Rajarhat Gopalpur (M)	WARD No.-0023	EB No.-055500	533	7	2
801715	Rajarhat Gopalpur (M)	WARD No.-0023	EB No.-055600	524	11	11
801715	Rajarhat Gopalpur (M)	WARD No.-0023	EB No.-055700	488	3	-
801715	Rajarhat Gopalpur (M)	WARD No.-0023	EB No.-055800	394	8	-

APPENDIX TO DISTRICT PRIMARY CENSUS ABSTRACT
TOTAL, SCHEDULED CASTES AND SCHEDULED TRIBES POPULATION - URBAN BLOCK WISE

Location Code	Name of Town	Name of Ward	Boundaries of Urban Block / EB Number	Total Population	Scheduled Castes Population	Scheduled Tribes Population
1	2	3	4	5	6	7
801715	Rajarhat Gopalpur (M)	WARD No.-0023	EB No.-055900	380	-	-
801715	Rajarhat Gopalpur (M)	WARD No.-0023	EB No.-056000	297	5	-
801715	Rajarhat Gopalpur (M)	WARD No.-0023	EB No.-056100	469	3	14
801715	Rajarhat Gopalpur (M)	WARD No.-0023	EB No.-056200	426	11	-
801715	Rajarhat Gopalpur (M)	WARD No.-0023	EB No.-056300	468	20	-
801715	Rajarhat Gopalpur (M)	WARD No.-0023	EB No.-056400	507	8	-
801715	Rajarhat Gopalpur (M)	WARD No.-0023	EB No.-056500	718	-	-
801715	Rajarhat Gopalpur (M)	WARD No.-0023	EB No.-058900	547	98	4
801715	Rajarhat Gopalpur (M)	WARD No.-0023	EB No.-063700	523	33	2
801715	Rajarhat Gopalpur (M)	WARD No.-0023	EB No.-064800	573	41	-
801715	Rajarhat Gopalpur (M)	WARD No.-0023	EB No.-069300	619	14	-
801715	Rajarhat Gopalpur (M)	WARD No.-0024	EB No.-037000	765	275	49
801715	Rajarhat Gopalpur (M)	WARD No.-0024	EB No.-037100	538	109	-
801715	Rajarhat Gopalpur (M)	WARD No.-0024	EB No.-037200	455	4	-
801715	Rajarhat Gopalpur (M)	WARD No.-0024	EB No.-037400	694	-	-
801715	Rajarhat Gopalpur (M)	WARD No.-0024	EB No.-037500	623	1	12
801715	Rajarhat Gopalpur (M)	WARD No.-0024	EB No.-037600	731	3	-
801715	Rajarhat Gopalpur (M)	WARD No.-0024	EB No.-037700	613	10	-
801715	Rajarhat Gopalpur (M)	WARD No.-0024	EB No.-037800	661	25	1
801715	Rajarhat Gopalpur (M)	WARD No.-0024	EB No.-037900	662	78	9
801715	Rajarhat Gopalpur (M)	WARD No.-0024	EB No.-038000	591	4	4
801715	Rajarhat Gopalpur (M)	WARD No.-0024	EB No.-038100	805	-	-
801715	Rajarhat Gopalpur (M)	WARD No.-0024	EB No.-038200	355	4	5
801715	Rajarhat Gopalpur (M)	WARD No.-0024	EB No.-038300	671	13	4
801715	Rajarhat Gopalpur (M)	WARD No.-0024	EB No.-038400	613	58	-
801715	Rajarhat Gopalpur (M)	WARD No.-0024	EB No.-038500	591	141	-
801715	Rajarhat Gopalpur (M)	WARD No.-0024	EB No.-056900	252	-	-
801715	Rajarhat Gopalpur (M)	WARD No.-0024	EB No.-057000	425	-	-
801715	Rajarhat Gopalpur (M)	WARD No.-0024	EB No.-065600	419	-	-
801715	Rajarhat Gopalpur (M)	WARD No.-0025	EB No.-038600	613	19	5
801715	Rajarhat Gopalpur (M)	WARD No.-0025	EB No.-038700	506	12	-
801715	Rajarhat Gopalpur (M)	WARD No.-0025	EB No.-038800	544	15	2
801715	Rajarhat Gopalpur (M)	WARD No.-0025	EB No.-038900	718	75	-
801715	Rajarhat Gopalpur (M)	WARD No.-0025	EB No.-039000	676	19	2
801715	Rajarhat Gopalpur (M)	WARD No.-0025	EB No.-039100	658	50	21
801715	Rajarhat Gopalpur (M)	WARD No.-0025	EB No.-039200	632	10	-
801715	Rajarhat Gopalpur (M)	WARD No.-0025	EB No.-039300	504	6	-
801715	Rajarhat Gopalpur (M)	WARD No.-0025	EB No.-039400	833	13	2
801715	Rajarhat Gopalpur (M)	WARD No.-0025	EB No.-039500	699	23	4
801715	Rajarhat Gopalpur (M)	WARD No.-0025	EB No.-039600	638	8	5
801715	Rajarhat Gopalpur (M)	WARD No.-0025	EB No.-039800	446	4	-
801715	Rajarhat Gopalpur (M)	WARD No.-0025	EB No.-065200	320	5	-
801715	Rajarhat Gopalpur (M)	WARD No.-0025	EB No.-066000	544	13	-
801715	Rajarhat Gopalpur (M)	WARD No.-0026	EB No.-000100	577	24	-

APPENDIX TO DISTRICT PRIMARY CENSUS ABSTRACT
TOTAL, SCHEDULED CASTES AND SCHEDULED TRIBES POPULATION - URBAN BLOCK WISE

Location Code	Name of Town	Name of Ward	Boundaries of Urban Block / EB Number	Total Population	Scheduled Castes Population	Scheduled Tribes Population
1	2	3	4	5	6	7
801715	Rajarhat Gopalpur (M)	WARD No.-0026	EB No.-000200	574	5	4
801715	Rajarhat Gopalpur (M)	WARD No.-0026	EB No.-000300	438	35	-
801715	Rajarhat Gopalpur (M)	WARD No.-0026	EB No.-000400	449	20	-
801715	Rajarhat Gopalpur (M)	WARD No.-0026	EB No.-000500	558	4	-
801715	Rajarhat Gopalpur (M)	WARD No.-0026	EB No.-000700	485	83	-
801715	Rajarhat Gopalpur (M)	WARD No.-0026	EB No.-000800	498	25	-
801715	Rajarhat Gopalpur (M)	WARD No.-0026	EB No.-000900	729	14	1
801715	Rajarhat Gopalpur (M)	WARD No.-0026	EB No.-001000	441	28	-
801715	Rajarhat Gopalpur (M)	WARD No.-0026	EB No.-001100	447	2	-
801715	Rajarhat Gopalpur (M)	WARD No.-0026	EB No.-001200	583	9	-
801715	Rajarhat Gopalpur (M)	WARD No.-0026	EB No.-001300	483	1	6
801715	Rajarhat Gopalpur (M)	WARD No.-0026	EB No.-001400	413	21	-
801715	Rajarhat Gopalpur (M)	WARD No.-0026	EB No.-001500	465	20	2
801715	Rajarhat Gopalpur (M)	WARD No.-0026	EB No.-001600	740	19	4
801715	Rajarhat Gopalpur (M)	WARD No.-0026	EB No.-001700	348	6	-
801715	Rajarhat Gopalpur (M)	WARD No.-0026	EB No.-031500	502	36	1
801715	Rajarhat Gopalpur (M)	WARD No.-0026	EB No.-035300	432	5	-
801715	Rajarhat Gopalpur (M)	WARD No.-0026	EB No.-035400	404	-	-
801715	Rajarhat Gopalpur (M)	WARD No.-0026	EB No.-036800	613	10	6
801715	Rajarhat Gopalpur (M)	WARD No.-0026	EB No.-049700	437	9	1
801715	Rajarhat Gopalpur (M)	WARD No.-0026	EB No.-053700	510	22	3
801715	Rajarhat Gopalpur (M)	WARD No.-0026	EB No.-053900	640	16	8
801715	Rajarhat Gopalpur (M)	WARD No.-0026	EB No.-060100	481	56	-
801715	Rajarhat Gopalpur (M)	WARD No.-0026	EB No.-060200	526	14	-
801715	Rajarhat Gopalpur (M)	WARD No.-0026	EB No.-063400	662	41	-
801715	Rajarhat Gopalpur (M)	WARD No.-0026	EB No.-063500	625	38	1
801715	Rajarhat Gopalpur (M)	WARD No.-0027	EB No.-004200	487	25	-
801715	Rajarhat Gopalpur (M)	WARD No.-0027	EB No.-020500	614	330	1
801715	Rajarhat Gopalpur (M)	WARD No.-0027	EB No.-020600	572	227	3
801715	Rajarhat Gopalpur (M)	WARD No.-0027	EB No.-020700	458	258	4
801715	Rajarhat Gopalpur (M)	WARD No.-0027	EB No.-041600	647	67	13
801715	Rajarhat Gopalpur (M)	WARD No.-0027	EB No.-041700	677	44	-
801715	Rajarhat Gopalpur (M)	WARD No.-0027	EB No.-041800	650	25	-
801715	Rajarhat Gopalpur (M)	WARD No.-0027	EB No.-041900	669	184	6
801715	Rajarhat Gopalpur (M)	WARD No.-0027	EB No.-042000	628	310	5
801715	Rajarhat Gopalpur (M)	WARD No.-0027	EB No.-042100	621	373	-
801715	Rajarhat Gopalpur (M)	WARD No.-0027	EB No.-042200	601	157	-
801715	Rajarhat Gopalpur (M)	WARD No.-0027	EB No.-042300	607	342	2
801715	Rajarhat Gopalpur (M)	WARD No.-0027	EB No.-042400	574	86	8
801715	Rajarhat Gopalpur (M)	WARD No.-0027	EB No.-042500	595	415	3
801715	Rajarhat Gopalpur (M)	WARD No.-0027	EB No.-042600	628	337	4
801715	Rajarhat Gopalpur (M)	WARD No.-0027	EB No.-042700	538	430	1
801715	Rajarhat Gopalpur (M)	WARD No.-0027	EB No.-042800	472	251	14
801715	Rajarhat Gopalpur (M)	WARD No.-0027	EB No.-0429 SUB-EB No.01	463	23	6

APPENDIX TO DISTRICT PRIMARY CENSUS ABSTRACT
TOTAL, SCHEDULED CASTES AND SCHEDULED TRIBES POPULATION - URBAN BLOCK WISE

Location Code	Name of Town	Name of Ward	Boundaries of Urban Block / EB Number	Total Population	Scheduled Castes Population	Scheduled Tribes Population
1	2	3	4	5	6	7
801715	Rajarhat Gopalpur (M)	WARD No.-0027	EB No.-0429 SUB-EB No.02	407	4	-
801715	Rajarhat Gopalpur (M)	WARD No.-0027	EB No.-043000	544	166	1
801715	Rajarhat Gopalpur (M)	WARD No.-0027	EB No.-054100	504	292	3
801715	Rajarhat Gopalpur (M)	WARD No.-0027	EB No.-065900	587	2	-
801715	Rajarhat Gopalpur (M)	WARD No.-0028	EB No.-016700	867	91	5
801715	Rajarhat Gopalpur (M)	WARD No.-0028	EB No.-020900	465	194	13
801715	Rajarhat Gopalpur (M)	WARD No.-0028	EB No.-027300	544	264	-
801715	Rajarhat Gopalpur (M)	WARD No.-0028	EB No.-037300	394	10	-
801715	Rajarhat Gopalpur (M)	WARD No.-0028	EB No.-043100	425	13	-
801715	Rajarhat Gopalpur (M)	WARD No.-0028	EB No.-043200	248	15	-
801715	Rajarhat Gopalpur (M)	WARD No.-0028	EB No.-043300	565	19	14
801715	Rajarhat Gopalpur (M)	WARD No.-0028	EB No.-043400	394	34	1
801715	Rajarhat Gopalpur (M)	WARD No.-0028	EB No.-043500	375	29	-
801715	Rajarhat Gopalpur (M)	WARD No.-0028	EB No.-043600	469	74	14
801715	Rajarhat Gopalpur (M)	WARD No.-0028	EB No.-043700	659	25	1
801715	Rajarhat Gopalpur (M)	WARD No.-0028	EB No.-043800	618	-	-
801715	Rajarhat Gopalpur (M)	WARD No.-0028	EB No.-043900	479	-	-
801715	Rajarhat Gopalpur (M)	WARD No.-0028	EB No.-044000	561	4	-
801715	Rajarhat Gopalpur (M)	WARD No.-0028	EB No.-044100	533	255	4
801715	Rajarhat Gopalpur (M)	WARD No.-0028	EB No.-044200	623	86	-
801715	Rajarhat Gopalpur (M)	WARD No.-0028	EB No.-044300	569	14	-
801715	Rajarhat Gopalpur (M)	WARD No.-0028	EB No.-044400	598	38	-
801715	Rajarhat Gopalpur (M)	WARD No.-0028	EB No.-044500	622	62	-
801715	Rajarhat Gopalpur (M)	WARD No.-0028	EB No.-044600	548	9	-
801715	Rajarhat Gopalpur (M)	WARD No.-0028	EB No.-060900	603	18	1
801715	Rajarhat Gopalpur (M)	WARD No.-0028	EB No.-061000	733	242	29
801715	Rajarhat Gopalpur (M)	WARD No.-0028	EB No.-061100	530	279	6
801715	Rajarhat Gopalpur (M)	WARD No.-0028	EB No.-061200	572	362	3
801715	Rajarhat Gopalpur (M)	WARD No.-0028	EB No.-061300	685	353	-
801715	Rajarhat Gopalpur (M)	WARD No.-0028	EB No.-061400	705	317	1
801715	Rajarhat Gopalpur (M)	WARD No.-0028	EB No.-061500	548	286	-
801715	Rajarhat Gopalpur (M)	WARD No.-0028	EB No.-061600	572	163	4
801715	Rajarhat Gopalpur (M)	WARD No.-0028	EB No.-067900	432	73	7
801715	Rajarhat Gopalpur (M)	WARD No.-0029	EB No.-044700	634	5	-
801715	Rajarhat Gopalpur (M)	WARD No.-0029	EB No.-044800	495	335	1
801715	Rajarhat Gopalpur (M)	WARD No.-0029	EB No.-044900	603	161	4
801715	Rajarhat Gopalpur (M)	WARD No.-0029	EB No.-045000	576	227	13
801715	Rajarhat Gopalpur (M)	WARD No.-0029	EB No.-045100	771	363	3
801715	Rajarhat Gopalpur (M)	WARD No.-0029	EB No.-045200	517	276	1
801715	Rajarhat Gopalpur (M)	WARD No.-0029	EB No.-045300	595	329	2
801715	Rajarhat Gopalpur (M)	WARD No.-0029	EB No.-045400	627	345	4
801715	Rajarhat Gopalpur (M)	WARD No.-0029	EB No.-045500	657	296	5
801715	Rajarhat Gopalpur (M)	WARD No.-0029	EB No.-045600	649	393	12
801715	Rajarhat Gopalpur (M)	WARD No.-0029	EB No.-045700	535	281	1

APPENDIX TO DISTRICT PRIMARY CENSUS ABSTRACT
TOTAL, SCHEDULED CASTES AND SCHEDULED TRIBES POPULATION - URBAN BLOCK WISE

Location Code	Name of Town	Name of Ward	Boundaries of Urban Block / EB Number	Total Population	Scheduled Castes Population	Scheduled Tribes Population
1	2	3	4	5	6	7
801715	Rajarhat Gopalpur (M)	WARD No.-0029	EB No.-045800	512	281	-
801715	Rajarhat Gopalpur (M)	WARD No.-0029	EB No.-045900	623	400	8
801715	Rajarhat Gopalpur (M)	WARD No.-0029	EB No.-046000	539	182	1
801715	Rajarhat Gopalpur (M)	WARD No.-0029	EB No.-046100	531	253	-
801715	Rajarhat Gopalpur (M)	WARD No.-0029	EB No.-046200	569	365	20
801715	Rajarhat Gopalpur (M)	WARD No.-0029	EB No.-058200	572	375	6
801715	Rajarhat Gopalpur (M)	WARD No.-0029	EB No.-058300	548	373	6
801715	Rajarhat Gopalpur (M)	WARD No.-0029	EB No.-058400	519	290	-
801715	Rajarhat Gopalpur (M)	WARD No.-0029	EB No.-058500	595	443	-
801715	Rajarhat Gopalpur (M)	WARD No.-0029	EB No.-058700	650	324	-
801715	Rajarhat Gopalpur (M)	WARD No.-0029	EB No.-058800	676	388	-
801715	Rajarhat Gopalpur (M)	WARD No.-0029	EB No.-059100	516	310	6
801715	Rajarhat Gopalpur (M)	WARD No.-0029	EB No.-059200	538	281	-
801715	Rajarhat Gopalpur (M)	WARD No.-0029	EB No.-059800	345	187	-
801715	Rajarhat Gopalpur (M)	WARD No.-0029	EB No.-059900	306	93	-
801715	Rajarhat Gopalpur (M)	WARD No.-0029	EB No.-060300	517	147	3
801715	Rajarhat Gopalpur (M)	WARD No.-0029	EB No.-062000	578	380	4
801715	Rajarhat Gopalpur (M)	WARD No.-0029	EB No.-062100	555	322	2
801715	Rajarhat Gopalpur (M)	WARD No.-0029	EB No.-062200	605	368	11
801715	Rajarhat Gopalpur (M)	WARD No.-0029	EB No.-062300	551	336	4
801715	Rajarhat Gopalpur (M)	WARD No.-0029	EB No.-062400	453	287	-
801715	Rajarhat Gopalpur (M)	WARD No.-0029	EB No.-062700	505	248	4
801715	Rajarhat Gopalpur (M)	WARD No.-0029	EB No.-062800	629	188	4
801715	Rajarhat Gopalpur (M)	WARD No.-0029	EB No.-063800	527	227	1
801715	Rajarhat Gopalpur (M)	WARD No.-0029	EB No.-063900	702	291	1
801715	Rajarhat Gopalpur (M)	WARD No.-0029	EB No.-064900	506	410	1
801715	Rajarhat Gopalpur (M)	WARD No.-0029	EB No.-065700	632	163	14
801715	Rajarhat Gopalpur (M)	WARD No.-0029	EB No.-066700	516	120	-
801715	Rajarhat Gopalpur (M)	WARD No.-0029	EB No.-066800	541	358	1
801715	Rajarhat Gopalpur (M)	WARD No.-0029	EB No.-066900	467	36	4
801715	Rajarhat Gopalpur (M)	WARD No.-0030	EB No.-010100	563	494	-
801715	Rajarhat Gopalpur (M)	WARD No.-0030	EB No.-010200	637	564	20
801715	Rajarhat Gopalpur (M)	WARD No.-0030	EB No.-010300	675	635	12
801715	Rajarhat Gopalpur (M)	WARD No.-0030	EB No.-010400	633	565	4
801715	Rajarhat Gopalpur (M)	WARD No.-0030	EB No.-010500	656	643	4
801715	Rajarhat Gopalpur (M)	WARD No.-0030	EB No.-010600	548	507	1
801715	Rajarhat Gopalpur (M)	WARD No.-0030	EB No.-010700	617	22	-
801715	Rajarhat Gopalpur (M)	WARD No.-0030	EB No.-010800	542	444	7
801715	Rajarhat Gopalpur (M)	WARD No.-0030	EB No.-010900	510	424	8
801715	Rajarhat Gopalpur (M)	WARD No.-0030	EB No.-011000	556	464	11
801715	Rajarhat Gopalpur (M)	WARD No.-0030	EB No.-011100	676	514	4
801715	Rajarhat Gopalpur (M)	WARD No.-0030	EB No.-011200	675	610	8
801715	Rajarhat Gopalpur (M)	WARD No.-0030	EB No.-011300	868	642	22
801715	Rajarhat Gopalpur (M)	WARD No.-0030	EB No.-011400	617	411	40

APPENDIX TO DISTRICT PRIMARY CENSUS ABSTRACT
TOTAL, SCHEDULED CASTES AND SCHEDULED TRIBES POPULATION - URBAN BLOCK WISE

Location Code	Name of Town	Name of Ward	Boundaries of Urban Block / EB Number	Total Population	Scheduled Castes Population	Scheduled Tribes Population
1	2	3	4	5	6	7
801715	Rajarhat Gopalpur (M)	WARD No.-0030	EB No.-011500	514	46	9
801715	Rajarhat Gopalpur (M)	WARD No.-0030	EB No.-011600	573	508	4
801715	Rajarhat Gopalpur (M)	WARD No.-0030	EB No.-011700	531	469	7
801715	Rajarhat Gopalpur (M)	WARD No.-0030	EB No.-027200	323	67	-
801715	Rajarhat Gopalpur (M)	WARD No.-0030	EB No.-039900	323	73	-
801715	Rajarhat Gopalpur (M)	WARD No.-0030	EB No.-040000	443	250	2
801715	Rajarhat Gopalpur (M)	WARD No.-0030	EB No.-057100	523	398	-
801715	Rajarhat Gopalpur (M)	WARD No.-0030	EB No.-057200	452	407	8
801715	Rajarhat Gopalpur (M)	WARD No.-0030	EB No.-057300	535	422	3
801715	Rajarhat Gopalpur (M)	WARD No.-0030	EB No.-057400	519	422	12
801715	Rajarhat Gopalpur (M)	WARD No.-0030	EB No.-057500	359	114	1
801715	Rajarhat Gopalpur (M)	WARD No.-0031	EB No.-000600	562	280	4
801715	Rajarhat Gopalpur (M)	WARD No.-0031	EB No.-002300	438	296	6
801715	Rajarhat Gopalpur (M)	WARD No.-0031	EB No.-005700	261	149	5
801715	Rajarhat Gopalpur (M)	WARD No.-0031	EB No.-005900	511	199	4
801715	Rajarhat Gopalpur (M)	WARD No.-0031	EB No.-008400	755	533	16
801715	Rajarhat Gopalpur (M)	WARD No.-0031	EB No.-008500	646	193	6
801715	Rajarhat Gopalpur (M)	WARD No.-0031	EB No.-008600	752	557	4
801715	Rajarhat Gopalpur (M)	WARD No.-0031	EB No.-008700	625	254	1
801715	Rajarhat Gopalpur (M)	WARD No.-0031	EB No.-008800	702	354	-
801715	Rajarhat Gopalpur (M)	WARD No.-0031	EB No.-008900	522	461	6
801715	Rajarhat Gopalpur (M)	WARD No.-0031	EB No.-009000	236	68	-
801715	Rajarhat Gopalpur (M)	WARD No.-0031	EB No.-009100	551	265	-
801715	Rajarhat Gopalpur (M)	WARD No.-0031	EB No.-009200	621	301	5
801715	Rajarhat Gopalpur (M)	WARD No.-0031	EB No.-009300	651	245	-
801715	Rajarhat Gopalpur (M)	WARD No.-0031	EB No.-009400	621	168	6
801715	Rajarhat Gopalpur (M)	WARD No.-0031	EB No.-009500	600	131	3
801715	Rajarhat Gopalpur (M)	WARD No.-0031	EB No.-009600	645	363	8
801715	Rajarhat Gopalpur (M)	WARD No.-0031	EB No.-009700	601	117	4
801715	Rajarhat Gopalpur (M)	WARD No.-0031	EB No.-009800	628	216	27
801715	Rajarhat Gopalpur (M)	WARD No.-0031	EB No.-009900	559	115	-
801715	Rajarhat Gopalpur (M)	WARD No.-0031	EB No.-010000	571	251	3
801715	Rajarhat Gopalpur (M)	WARD No.-0031	EB No.-017300	606	433	3
801715	Rajarhat Gopalpur (M)	WARD No.-0031	EB No.-020800	665	25	3
801715	Rajarhat Gopalpur (M)	WARD No.-0031	EB No.-054800	525	254	1
801715	Rajarhat Gopalpur (M)	WARD No.-0031	EB No.-058000	543	473	12
801715	Rajarhat Gopalpur (M)	WARD No.-0031	EB No.-059300	729	589	12
801715	Rajarhat Gopalpur (M)	WARD No.-0031	EB No.-059400	692	6	-
801715	Rajarhat Gopalpur (M)	WARD No.-0031	EB No.-059500	604	212	14
801715	Rajarhat Gopalpur (M)	WARD No.-0031	EB No.-059600	645	284	12
801715	Rajarhat Gopalpur (M)	WARD No.-0031	EB No.-059700	466	292	11
801715	Rajarhat Gopalpur (M)	WARD No.-0031	EB No.-060600	661	211	5
801715	Rajarhat Gopalpur (M)	WARD No.-0031	EB No.-060700	607	11	-
801715	Rajarhat Gopalpur (M)	WARD No.-0031	EB No.-060800	311	121	1

APPENDIX TO DISTRICT PRIMARY CENSUS ABSTRACT
TOTAL, SCHEDULED CASTES AND SCHEDULED TRIBES POPULATION - URBAN BLOCK WISE

Location Code	Name of Town	Name of Ward	Boundaries of Urban Block / EB Number	Total Population	Scheduled Castes Population	Scheduled Tribes Population
1	2	3	4	5	6	7
801715	Rajarhat Gopalpur (M)	WARD No.-0031	EB No.-064600	588	443	10
801715	Rajarhat Gopalpur (M)	WARD No.-0031	EB No.-065400	619	191	-
801715	Rajarhat Gopalpur (M)	WARD No.-0031	EB No.-067400	574	543	7
801715	Rajarhat Gopalpur (M)	WARD No.-0031	EB No.-067500	560	385	8
801715	Rajarhat Gopalpur (M)	WARD No.-0031	EB No.-068900	620	-	-
801715	Rajarhat Gopalpur (M)	WARD No.-0031	EB No.-069000	539	-	15
801715	Rajarhat Gopalpur (M)	WARD No.-0032	EB No.-003500	665	28	3
801715	Rajarhat Gopalpur (M)	WARD No.-0032	EB No.-003600	760	-	-
801715	Rajarhat Gopalpur (M)	WARD No.-0032	EB No.-003700	676	118	-
801715	Rajarhat Gopalpur (M)	WARD No.-0032	EB No.-003800	652	5	-
801715	Rajarhat Gopalpur (M)	WARD No.-0032	EB No.-003900	634	37	-
801715	Rajarhat Gopalpur (M)	WARD No.-0032	EB No.-004000	629	368	-
801715	Rajarhat Gopalpur (M)	WARD No.-0032	EB No.-004100	483	9	-
801715	Rajarhat Gopalpur (M)	WARD No.-0032	EB No.-004300	935	-	-
801715	Rajarhat Gopalpur (M)	WARD No.-0032	EB No.-004400	423	22	5
801715	Rajarhat Gopalpur (M)	WARD No.-0032	EB No.-004500	436	-	2
801715	Rajarhat Gopalpur (M)	WARD No.-0032	EB No.-004600	473	-	-
801715	Rajarhat Gopalpur (M)	WARD No.-0032	EB No.-004700	459	26	3
801715	Rajarhat Gopalpur (M)	WARD No.-0032	EB No.-004800	446	28	5
801715	Rajarhat Gopalpur (M)	WARD No.-0032	EB No.-004900	624	52	2
801715	Rajarhat Gopalpur (M)	WARD No.-0032	EB No.-005000	904	36	-
801715	Rajarhat Gopalpur (M)	WARD No.-0032	EB No.-005100	445	73	-
801715	Rajarhat Gopalpur (M)	WARD No.-0032	EB No.-031900	490	-	1
801715	Rajarhat Gopalpur (M)	WARD No.-0032	EB No.-032000	628	139	340
801715	Rajarhat Gopalpur (M)	WARD No.-0032	EB No.-064000	548	101	-
801715	Rajarhat Gopalpur (M)	WARD No.-0032	EB No.-064100	583	48	1
801715	Rajarhat Gopalpur (M)	WARD No.-0032	EB No.-065300	337	21	1
801715	Rajarhat Gopalpur (M)	WARD No.-0032	EB No.-065500	658	143	371
801715	Rajarhat Gopalpur (M)	WARD No.-0032	EB No.-066100	518	91	-
801715	Rajarhat Gopalpur (M)	WARD No.-0032	EB No.-066200	419	32	-
801715	Rajarhat Gopalpur (M)	WARD No.-0032	EB No.-066300	455	4	-
801715	Rajarhat Gopalpur (M)	WARD No.-0033	EB No.-001800	603	312	5
801715	Rajarhat Gopalpur (M)	WARD No.-0033	EB No.-001900	576	380	-
801715	Rajarhat Gopalpur (M)	WARD No.-0033	EB No.-002000	562	192	-
801715	Rajarhat Gopalpur (M)	WARD No.-0033	EB No.-002100	615	4	-
801715	Rajarhat Gopalpur (M)	WARD No.-0033	EB No.-002200	658	35	-
801715	Rajarhat Gopalpur (M)	WARD No.-0033	EB No.-002400	627	21	-
801715	Rajarhat Gopalpur (M)	WARD No.-0033	EB No.-002500	613	53	4
801715	Rajarhat Gopalpur (M)	WARD No.-0033	EB No.-002700	608	19	-
801715	Rajarhat Gopalpur (M)	WARD No.-0033	EB No.-002800	548	41	2
801715	Rajarhat Gopalpur (M)	WARD No.-0033	EB No.-002900	657	475	-
801715	Rajarhat Gopalpur (M)	WARD No.-0033	EB No.-003000	680	60	6
801715	Rajarhat Gopalpur (M)	WARD No.-0033	EB No.-003100	617	20	11
801715	Rajarhat Gopalpur (M)	WARD No.-0033	EB No.-003200	563	1	-

APPENDIX TO DISTRICT PRIMARY CENSUS ABSTRACT
TOTAL, SCHEDULED CASTES AND SCHEDULED TRIBES POPULATION - URBAN BLOCK WISE

Location Code	Name of Town	Name of Ward	Boundaries of Urban Block / EB Number	Total Population	Scheduled Castes Population	Scheduled Tribes Population
1	2	3	4	5	6	7
801715	Rajarhat Gopalpur (M)	WARD No.-0033	EB No.-003300	880	10	-
801715	Rajarhat Gopalpur (M)	WARD No.-0033	EB No.-003400	612	16	-
801715	Rajarhat Gopalpur (M)	WARD No.-0033	EB No.-005300	465	5	-
801715	Rajarhat Gopalpur (M)	WARD No.-0033	EB No.-031600	555	43	-
801715	Rajarhat Gopalpur (M)	WARD No.-0033	EB No.-048000	613	23	-
801715	Rajarhat Gopalpur (M)	WARD No.-0033	EB No.-063300	508	1	2
801715	Rajarhat Gopalpur (M)	WARD No.-0033	EB No.-066400	567	46	5
801715	Rajarhat Gopalpur (M)	WARD No.-0033	EB No.-067300	464	46	6
801715	Rajarhat Gopalpur (M)	WARD No.-0033	EB No.-068000	250	-	-
801715	Rajarhat Gopalpur (M)	WARD No.-0033	EB No.-069100	701	47	-
801715	Rajarhat Gopalpur (M)	WARD No.-0034	EB No.-005200	405	46	3
801715	Rajarhat Gopalpur (M)	WARD No.-0034	EB No.-005500	544	69	-
801715	Rajarhat Gopalpur (M)	WARD No.-0034	EB No.-005600	62	-	-
801715	Rajarhat Gopalpur (M)	WARD No.-0034	EB No.-005800	380	34	-
801715	Rajarhat Gopalpur (M)	WARD No.-0034	EB No.-006000	585	264	4
801715	Rajarhat Gopalpur (M)	WARD No.-0034	EB No.-006100	744	503	-
801715	Rajarhat Gopalpur (M)	WARD No.-0034	EB No.-006200	527	307	4
801715	Rajarhat Gopalpur (M)	WARD No.-0034	EB No.-006300	507	96	2
801715	Rajarhat Gopalpur (M)	WARD No.-0034	EB No.-006400	606	79	2
801715	Rajarhat Gopalpur (M)	WARD No.-0034	EB No.-006500	596	111	-
801715	Rajarhat Gopalpur (M)	WARD No.-0034	EB No.-006600	574	173	33
801715	Rajarhat Gopalpur (M)	WARD No.-0034	EB No.-006700	560	153	-
801715	Rajarhat Gopalpur (M)	WARD No.-0034	EB No.-018200	799	88	2
801715	Rajarhat Gopalpur (M)	WARD No.-0034	EB No.-039700	512	129	4
801715	Rajarhat Gopalpur (M)	WARD No.-0034	EB No.-054200	562	132	-
801715	Rajarhat Gopalpur (M)	WARD No.-0034	EB No.-069500	500	-	7
801715	Rajarhat Gopalpur (M)	WARD No.-0035	EB No.-005400	526	166	1
801715	Rajarhat Gopalpur (M)	WARD No.-0035	EB No.-006800	675	581	6
801715	Rajarhat Gopalpur (M)	WARD No.-0035	EB No.-006900	663	313	27
801715	Rajarhat Gopalpur (M)	WARD No.-0035	EB No.-007000	802	312	-
801715	Rajarhat Gopalpur (M)	WARD No.-0035	EB No.-007100	619	418	11
801715	Rajarhat Gopalpur (M)	WARD No.-0035	EB No.-007200	688	300	-
801715	Rajarhat Gopalpur (M)	WARD No.-0035	EB No.-007300	717	124	19
801715	Rajarhat Gopalpur (M)	WARD No.-0035	EB No.-007400	633	358	5
801715	Rajarhat Gopalpur (M)	WARD No.-0035	EB No.-007500	612	374	4
801715	Rajarhat Gopalpur (M)	WARD No.-0035	EB No.-007600	674	160	-
801715	Rajarhat Gopalpur (M)	WARD No.-0035	EB No.-007700	458	206	-
801715	Rajarhat Gopalpur (M)	WARD No.-0035	EB No.-007800	627	168	1
801715	Rajarhat Gopalpur (M)	WARD No.-0035	EB No.-007900	670	235	15
801715	Rajarhat Gopalpur (M)	WARD No.-0035	EB No.-008000	556	145	3
801715	Rajarhat Gopalpur (M)	WARD No.-0035	EB No.-008100	573	93	101
801715	Rajarhat Gopalpur (M)	WARD No.-0035	EB No.-008200	405	132	-
801715	Rajarhat Gopalpur (M)	WARD No.-0035	EB No.-008300	504	-	-
801715	Rajarhat Gopalpur (M)	WARD No.-0035	EB No.-056700	551	53	8

APPENDIX TO DISTRICT PRIMARY CENSUS ABSTRACT
TOTAL, SCHEDULED CASTES AND SCHEDULED TRIBES POPULATION - URBAN BLOCK WISE

Location Code	Name of Town	Name of Ward	Boundaries of Urban Block / EB Number	Total Population	Scheduled Castes Population	Scheduled Tribes Population
1	2	3	4	5	6	7
801715	Rajarhat Gopalpur (M)	WARD No.-0035	EB No.-058100	592	152	-
801715	Rajarhat Gopalpur (M)	WARD No.-0035	EB No.-060500	646	400	-
801715	Rajarhat Gopalpur (M)	WARD No.-0035	EB No.-061700	619	355	5
801715	Rajarhat Gopalpur (M)	WARD No.-0035	EB No.-063100	467	149	3
801715	Rajarhat Gopalpur (M)	WARD No.-0035	EB No.-069200	456	9	7
801716	Bidhannagar (M)	WARD No.-0001	EB No.-000100	787	520	3
801716	Bidhannagar (M)	WARD No.-0001	EB No.-000200	638	263	1
801716	Bidhannagar (M)	WARD No.-0001	EB No.-000300	464	320	8
801716	Bidhannagar (M)	WARD No.-0001	EB No.-000400	978	490	26
801716	Bidhannagar (M)	WARD No.-0001	EB No.-000500	756	402	335
801716	Bidhannagar (M)	WARD No.-0001	EB No.-000600	738	506	10
801716	Bidhannagar (M)	WARD No.-0001	EB No.-000700	733	645	-
801716	Bidhannagar (M)	WARD No.-0001	EB No.-000800	756	712	22
801716	Bidhannagar (M)	WARD No.-0001	EB No.-000900	820	18	11
801716	Bidhannagar (M)	WARD No.-0001	EB No.-001000	713	226	283
801716	Bidhannagar (M)	WARD No.-0001	EB No.-001100	778	535	5
801716	Bidhannagar (M)	WARD No.-0001	EB No.-001200	868	590	32
801716	Bidhannagar (M)	WARD No.-0001	EB No.-001300	806	608	18
801716	Bidhannagar (M)	WARD No.-0001	EB No.-001400	783	401	69
801716	Bidhannagar (M)	WARD No.-0001	EB No.-001500	689	423	12
801716	Bidhannagar (M)	WARD No.-0001	EB No.-001600	572	364	-
801716	Bidhannagar (M)	WARD No.-0001	EB No.-001700	764	671	14
801716	Bidhannagar (M)	WARD No.-0001	EB No.-001800	736	648	10
801716	Bidhannagar (M)	WARD No.-0001	EB No.-001900	680	520	131
801716	Bidhannagar (M)	WARD No.-0001	EB No.-002000	559	376	-
801716	Bidhannagar (M)	WARD No.-0001	EB No.-002100	627	498	1
801716	Bidhannagar (M)	WARD No.-0001	EB No.-002200	691	617	23
801716	Bidhannagar (M)	WARD No.-0001	EB No.-002300	506	403	8
801716	Bidhannagar (M)	WARD No.-0001	EB No.-002400	588	512	51
801716	Bidhannagar (M)	WARD No.-0001	EB No.-002500	621	449	23
801716	Bidhannagar (M)	WARD No.-0001	EB No.-350100	484	47	27
801716	Bidhannagar (M)	WARD No.-0001	EB No.-350200	274	23	14
801716	Bidhannagar (M)	WARD No.-0001	EB No.-370400	739	29	163
801716	Bidhannagar (M)	WARD No.-0002	EB No.-002600	533	56	-
801716	Bidhannagar (M)	WARD No.-0002	EB No.-002700	787	12	16
801716	Bidhannagar (M)	WARD No.-0002	EB No.-002800	520	22	-
801716	Bidhannagar (M)	WARD No.-0002	EB No.-002900	575	45	-
801716	Bidhannagar (M)	WARD No.-0002	EB No.-003000	800	42	-
801716	Bidhannagar (M)	WARD No.-0002	EB No.-003100	470	9	-
801716	Bidhannagar (M)	WARD No.-0002	EB No.-003200	621	19	-
801716	Bidhannagar (M)	WARD No.-0002	EB No.-003300	482	22	-
801716	Bidhannagar (M)	WARD No.-0002	EB No.-003400	541	3	-
801716	Bidhannagar (M)	WARD No.-0003	EB No.-003500	791	13	-
801716	Bidhannagar (M)	WARD No.-0003	EB No.-003600	584	10	1

APPENDIX TO DISTRICT PRIMARY CENSUS ABSTRACT
TOTAL, SCHEDULED CASTES AND SCHEDULED TRIBES POPULATION - URBAN BLOCK WISE

Location Code	Name of Town	Name of Ward	Boundaries of Urban Block / EB Number	Total Population	Scheduled Castes Population	Scheduled Tribes Population
1	2	3	4	5	6	7
801716	Bidhannagar (M)	WARD No.-0003	EB No.-003700	573	31	-
801716	Bidhannagar (M)	WARD No.-0003	EB No.-003800	661	51	-
801716	Bidhannagar (M)	WARD No.-0003	EB No.-003900	622	26	-
801716	Bidhannagar (M)	WARD No.-0003	EB No.-004000	757	14	1
801716	Bidhannagar (M)	WARD No.-0003	EB No.-004100	637	15	4
801716	Bidhannagar (M)	WARD No.-0003	EB No.-004200	422	5	5
801716	Bidhannagar (M)	WARD No.-0003	EB No.-004300	559	29	6
801716	Bidhannagar (M)	WARD No.-0003	EB No.-004400	569	16	1
801716	Bidhannagar (M)	WARD No.-0003	EB No.-004500	420	26	8
801716	Bidhannagar (M)	WARD No.-0003	EB No.-004600	487	3	-
801716	Bidhannagar (M)	WARD No.-0003	EB No.-004700	784	9	3
801716	Bidhannagar (M)	WARD No.-0003	EB No.-004800	465	8	-
801716	Bidhannagar (M)	WARD No.-0003	EB No.-007100	746	277	12
801716	Bidhannagar (M)	WARD No.-0004	EB No.-004900	719	124	10
801716	Bidhannagar (M)	WARD No.-0004	EB No.-005000	622	-	4
801716	Bidhannagar (M)	WARD No.-0004	EB No.-005100	782	7	-
801716	Bidhannagar (M)	WARD No.-0004	EB No.-005200	423	6	-
801716	Bidhannagar (M)	WARD No.-0004	EB No.-005300	536	13	-
801716	Bidhannagar (M)	WARD No.-0004	EB No.-005400	550	33	-
801716	Bidhannagar (M)	WARD No.-0004	EB No.-005500	626	16	-
801716	Bidhannagar (M)	WARD No.-0004	EB No.-005600	555	62	-
801716	Bidhannagar (M)	WARD No.-0004	EB No.-005700	812	19	-
801716	Bidhannagar (M)	WARD No.-0004	EB No.-034600	326	102	4
801716	Bidhannagar (M)	WARD No.-0005	EB No.-005800	529	69	23
801716	Bidhannagar (M)	WARD No.-0005	EB No.-0059 SUB-EB No.01	276	36	7
801716	Bidhannagar (M)	WARD No.-0005	EB No.-0059 SUB-EB No.02	292	46	4
801716	Bidhannagar (M)	WARD No.-0005	EB No.-0059 SUB-EB No.03	337	62	-
801716	Bidhannagar (M)	WARD No.-0005	EB No.-006000	649	20	17
801716	Bidhannagar (M)	WARD No.-0005	EB No.-006100	648	52	6
801716	Bidhannagar (M)	WARD No.-0005	EB No.-006200	648	136	1
801716	Bidhannagar (M)	WARD No.-0005	EB No.-006300	648	18	69
801716	Bidhannagar (M)	WARD No.-0005	EB No.-006400	588	61	24
801716	Bidhannagar (M)	WARD No.-0005	EB No.-006500	480	75	19
801716	Bidhannagar (M)	WARD No.-0005	EB No.-006600	435	23	-
801716	Bidhannagar (M)	WARD No.-0005	EB No.-006700	412	35	7
801716	Bidhannagar (M)	WARD No.-0005	EB No.-006800	447	23	8
801716	Bidhannagar (M)	WARD No.-0005	EB No.-006900	586	50	11
801716	Bidhannagar (M)	WARD No.-0005	EB No.-007000	428	84	3
801716	Bidhannagar (M)	WARD No.-0005	EB No.-007200	462	22	2
801716	Bidhannagar (M)	WARD No.-0005	EB No.-007700	628	8	-
801716	Bidhannagar (M)	WARD No.-0005	EB No.-034500	415	77	-
801716	Bidhannagar (M)	WARD No.-0006	EB No.-007300	534	12	1
801716	Bidhannagar (M)	WARD No.-0006	EB No.-007400	566	36	3
801716	Bidhannagar (M)	WARD No.-0006	EB No.-007500	757	72	70

APPENDIX TO DISTRICT PRIMARY CENSUS ABSTRACT
TOTAL, SCHEDULED CASTES AND SCHEDULED TRIBES POPULATION - URBAN BLOCK WISE

Location Code	Name of Town	Name of Ward	Boundaries of Urban Block / EB Number	Total Population	Scheduled Castes Population	Scheduled Tribes Population
1	2	3	4	5	6	7
801716	Bidhannagar (M)	WARD No.-0006	EB No.-007600	882	53	3
801716	Bidhannagar (M)	WARD No.-0006	EB No.-007800	489	9	1
801716	Bidhannagar (M)	WARD No.-0006	EB No.-007900	510	36	-
801716	Bidhannagar (M)	WARD No.-0006	EB No.-008000	609	14	5
801716	Bidhannagar (M)	WARD No.-0006	EB No.-008100	659	46	11
801716	Bidhannagar (M)	WARD No.-0006	EB No.-008200	610	237	2
801716	Bidhannagar (M)	WARD No.-0006	EB No.-034900	749	7	-
801716	Bidhannagar (M)	WARD No.-0006	EB No.-035000	341	-	-
801716	Bidhannagar (M)	WARD No.-0007	EB No.-008300	466	25	11
801716	Bidhannagar (M)	WARD No.-0007	EB No.-008400	661	14	6
801716	Bidhannagar (M)	WARD No.-0007	EB No.-008500	782	8	-
801716	Bidhannagar (M)	WARD No.-0007	EB No.-008600	696	4	8
801716	Bidhannagar (M)	WARD No.-0007	EB No.-008700	501	6	-
801716	Bidhannagar (M)	WARD No.-0007	EB No.-008800	602	6	-
801716	Bidhannagar (M)	WARD No.-0007	EB No.-008900	554	20	-
801716	Bidhannagar (M)	WARD No.-0007	EB No.-009000	774	213	-
801716	Bidhannagar (M)	WARD No.-0007	EB No.-009100	776	13	1
801716	Bidhannagar (M)	WARD No.-0008	EB No.-009200	491	7	-
801716	Bidhannagar (M)	WARD No.-0008	EB No.-009300	625	20	4
801716	Bidhannagar (M)	WARD No.-0008	EB No.-009400	515	22	5
801716	Bidhannagar (M)	WARD No.-0008	EB No.-009500	743	1	3
801716	Bidhannagar (M)	WARD No.-0008	EB No.-009600	534	20	2
801716	Bidhannagar (M)	WARD No.-0008	EB No.-009800	746	15	-
801716	Bidhannagar (M)	WARD No.-0009	EB No.-009700	725	77	-
801716	Bidhannagar (M)	WARD No.-0009	EB No.-009900	477	6	2
801716	Bidhannagar (M)	WARD No.-0009	EB No.-010000	575	10	-
801716	Bidhannagar (M)	WARD No.-0009	EB No.-010100	587	14	-
801716	Bidhannagar (M)	WARD No.-0009	EB No.-010200	765	-	-
801716	Bidhannagar (M)	WARD No.-0009	EB No.-010300	670	1	6
801716	Bidhannagar (M)	WARD No.-0009	EB No.-010400	872	1	-
801716	Bidhannagar (M)	WARD No.-0009	EB No.-010500	509	3	-
801716	Bidhannagar (M)	WARD No.-0009	EB No.-010600	459	6	-
801716	Bidhannagar (M)	WARD No.-0009	EB No.-028000	353	-	-
801716	Bidhannagar (M)	WARD No.-0009	EB No.-034400	442	25	-
801716	Bidhannagar (M)	WARD No.-0010	EB No.-010700	682	9	3
801716	Bidhannagar (M)	WARD No.-0010	EB No.-010800	400	13	-
801716	Bidhannagar (M)	WARD No.-0010	EB No.-010900	614	35	-
801716	Bidhannagar (M)	WARD No.-0010	EB No.-011000	447	-	-
801716	Bidhannagar (M)	WARD No.-0010	EB No.-011100	559	7	-
801716	Bidhannagar (M)	WARD No.-0010	EB No.-011200	433	-	-
801716	Bidhannagar (M)	WARD No.-0010	EB No.-011300	503	11	-
801716	Bidhannagar (M)	WARD No.-0010	EB No.-011400	624	17	9
801716	Bidhannagar (M)	WARD No.-0010	EB No.-022900	560	125	7
801716	Bidhannagar (M)	WARD No.-0010	EB No.-028800	650	16	7

APPENDIX TO DISTRICT PRIMARY CENSUS ABSTRACT
TOTAL, SCHEDULED CASTES AND SCHEDULED TRIBES POPULATION - URBAN BLOCK WISE

Location Code	Name of Town	Name of Ward	Boundaries of Urban Block / EB Number	Total Population	Scheduled Castes Population	Scheduled Tribes Population
1	2	3	4	5	6	7
801716	Bidhannagar (M)	WARD No.-0011	EB No.-011500	507	72	3
801716	Bidhannagar (M)	WARD No.-0011	EB No.-011600	559	57	43
801716	Bidhannagar (M)	WARD No.-0011	EB No.-011700	470	30	-
801716	Bidhannagar (M)	WARD No.-0011	EB No.-011900	462	31	10
801716	Bidhannagar (M)	WARD No.-0011	EB No.-012000	829	22	4
801716	Bidhannagar (M)	WARD No.-0011	EB No.-012100	631	20	1
801716	Bidhannagar (M)	WARD No.-0011	EB No.-012200	733	36	3
801716	Bidhannagar (M)	WARD No.-0011	EB No.-012300	579	11	3
801716	Bidhannagar (M)	WARD No.-0012	EB No.-012400	661	278	14
801716	Bidhannagar (M)	WARD No.-0012	EB No.-012500	693	2	2
801716	Bidhannagar (M)	WARD No.-0012	EB No.-012600	664	8	-
801716	Bidhannagar (M)	WARD No.-0012	EB No.-012700	748	1	-
801716	Bidhannagar (M)	WARD No.-0012	EB No.-012800	723	16	-
801716	Bidhannagar (M)	WARD No.-0012	EB No.-012900	768	106	2
801716	Bidhannagar (M)	WARD No.-0012	EB No.-013000	421	45	-
801716	Bidhannagar (M)	WARD No.-0012	EB No.-013100	786	147	16
801716	Bidhannagar (M)	WARD No.-0012	EB No.-013200	739	33	32
801716	Bidhannagar (M)	WARD No.-0012	EB No.-013300	753	49	10
801716	Bidhannagar (M)	WARD No.-0012	EB No.-013400	756	21	29
801716	Bidhannagar (M)	WARD No.-0012	EB No.-013500	667	49	-
801716	Bidhannagar (M)	WARD No.-0013	EB No.-013600	619	20	1
801716	Bidhannagar (M)	WARD No.-0013	EB No.-013700	445	20	5
801716	Bidhannagar (M)	WARD No.-0013	EB No.-013800	625	18	1
801716	Bidhannagar (M)	WARD No.-0013	EB No.-013900	646	4	-
801716	Bidhannagar (M)	WARD No.-0013	EB No.-014000	699	5	-
801716	Bidhannagar (M)	WARD No.-0013	EB No.-014100	600	-	-
801716	Bidhannagar (M)	WARD No.-0013	EB No.-014200	477	13	9
801716	Bidhannagar (M)	WARD No.-0013	EB No.-014300	704	13	4
801716	Bidhannagar (M)	WARD No.-0013	EB No.-014400	631	5	-
801716	Bidhannagar (M)	WARD No.-0013	EB No.-014500	835	27	3
801716	Bidhannagar (M)	WARD No.-0013	EB No.-014600	733	64	-
801716	Bidhannagar (M)	WARD No.-0013	EB No.-014700	741	47	4
801716	Bidhannagar (M)	WARD No.-0014	EB No.-014800	455	-	-
801716	Bidhannagar (M)	WARD No.-0014	EB No.-014900	778	2	7
801716	Bidhannagar (M)	WARD No.-0014	EB No.-015000	479	6	-
801716	Bidhannagar (M)	WARD No.-0014	EB No.-015100	760	8	-
801716	Bidhannagar (M)	WARD No.-0014	EB No.-015200	748	152	33
801716	Bidhannagar (M)	WARD No.-0014	EB No.-015300	542	23	-
801716	Bidhannagar (M)	WARD No.-0014	EB No.-015400	441	5	5
801716	Bidhannagar (M)	WARD No.-0014	EB No.-015500	410	-	4
801716	Bidhannagar (M)	WARD No.-0014	EB No.-015600	748	46	-
801716	Bidhannagar (M)	WARD No.-0014	EB No.-015700	726	3	5
801716	Bidhannagar (M)	WARD No.-0014	EB No.-015800	739	158	16
801716	Bidhannagar (M)	WARD No.-0014	EB No.-015900	700	13	11

APPENDIX TO DISTRICT PRIMARY CENSUS ABSTRACT
TOTAL, SCHEDULED CASTES AND SCHEDULED TRIBES POPULATION - URBAN BLOCK WISE

Location Code	Name of Town	Name of Ward	Boundaries of Urban Block / EB Number	Total Population	Scheduled Castes Population	Scheduled Tribes Population
1	2	3	4	5	6	7
801716	Bidhannagar (M)	WARD No.-0015	EB No.-016000	493	28	3
801716	Bidhannagar (M)	WARD No.-0015	EB No.-016100	547	21	10
801716	Bidhannagar (M)	WARD No.-0015	EB No.-016200	502	2	-
801716	Bidhannagar (M)	WARD No.-0015	EB No.-016300	424	30	7
801716	Bidhannagar (M)	WARD No.-0015	EB No.-016400	448	20	1
801716	Bidhannagar (M)	WARD No.-0015	EB No.-016500	522	22	-
801716	Bidhannagar (M)	WARD No.-0015	EB No.-016600	440	23	5
801716	Bidhannagar (M)	WARD No.-0015	EB No.-016700	477	-	-
801716	Bidhannagar (M)	WARD No.-0015	EB No.-016800	452	22	3
801716	Bidhannagar (M)	WARD No.-0015	EB No.-016900	614	26	29
801716	Bidhannagar (M)	WARD No.-0015	EB No.-017000	589	16	24
801716	Bidhannagar (M)	WARD No.-0015	EB No.-017100	276	1	-
801716	Bidhannagar (M)	WARD No.-0016	EB No.-017200	443	18	7
801716	Bidhannagar (M)	WARD No.-0016	EB No.-017300	475	3	-
801716	Bidhannagar (M)	WARD No.-0016	EB No.-017400	662	5	-
801716	Bidhannagar (M)	WARD No.-0016	EB No.-017500	511	46	14
801716	Bidhannagar (M)	WARD No.-0016	EB No.-017600	544	18	1
801716	Bidhannagar (M)	WARD No.-0016	EB No.-017700	518	-	-
801716	Bidhannagar (M)	WARD No.-0016	EB No.-017800	480	-	-
801716	Bidhannagar (M)	WARD No.-0016	EB No.-017900	556	11	1
801716	Bidhannagar (M)	WARD No.-0016	EB No.-018000	569	89	4
801716	Bidhannagar (M)	WARD No.-0016	EB No.-018100	415	-	12
801716	Bidhannagar (M)	WARD No.-0016	EB No.-018200	669	5	1
801716	Bidhannagar (M)	WARD No.-0016	EB No.-018300	673	16	-
801716	Bidhannagar (M)	WARD No.-0016	EB No.-018400	659	228	180
801716	Bidhannagar (M)	WARD No.-0016	EB No.-018500	761	10	1
801716	Bidhannagar (M)	WARD No.-0016	EB No.-018600	465	100	1
801716	Bidhannagar (M)	WARD No.-0016	EB No.-018700	535	86	43
801716	Bidhannagar (M)	WARD No.-0016	EB No.-018800	742	100	31
801716	Bidhannagar (M)	WARD No.-0016	EB No.-018900	548	72	27
801716	Bidhannagar (M)	WARD No.-0016	EB No.-025800	443	213	61
801716	Bidhannagar (M)	WARD No.-0016	EB No.-034100	573	126	5
801716	Bidhannagar (M)	WARD No.-0016	EB No.-034200	575	344	9
801716	Bidhannagar (M)	WARD No.-0016	EB No.-034300	601	308	133
801716	Bidhannagar (M)	WARD No.-0017	EB No.-011800	661	27	12
801716	Bidhannagar (M)	WARD No.-0017	EB No.-019000	519	265	3
801716	Bidhannagar (M)	WARD No.-0017	EB No.-019100	690	461	103
801716	Bidhannagar (M)	WARD No.-0017	EB No.-019200	741	410	294
801716	Bidhannagar (M)	WARD No.-0017	EB No.-019300	672	659	6
801716	Bidhannagar (M)	WARD No.-0017	EB No.-019400	860	174	625
801716	Bidhannagar (M)	WARD No.-0017	EB No.-019500	769	148	593
801716	Bidhannagar (M)	WARD No.-0017	EB No.-019600	570	36	134
801716	Bidhannagar (M)	WARD No.-0017	EB No.-019700	699	677	7
801716	Bidhannagar (M)	WARD No.-0017	EB No.-019800	877	215	4

APPENDIX TO DISTRICT PRIMARY CENSUS ABSTRACT
TOTAL, SCHEDULED CASTES AND SCHEDULED TRIBES POPULATION - URBAN BLOCK WISE

Location Code	Name of Town	Name of Ward	Boundaries of Urban Block / EB Number	Total Population	Scheduled Castes Population	Scheduled Tribes Population
1	2	3	4	5	6	7
801716	Bidhannagar (M)	WARD No.-0017	EB No.-019900	695	355	-
801716	Bidhannagar (M)	WARD No.-0017	EB No.-020000	871	337	95
801716	Bidhannagar (M)	WARD No.-0017	EB No.-020100	659	492	7
801716	Bidhannagar (M)	WARD No.-0017	EB No.-020200	777	217	7
801716	Bidhannagar (M)	WARD No.-0017	EB No.-020400	648	494	15
801716	Bidhannagar (M)	WARD No.-0017	EB No.-020500	726	463	7
801716	Bidhannagar (M)	WARD No.-0017	EB No.-020600	622	130	1
801716	Bidhannagar (M)	WARD No.-0017	EB No.-020700	634	418	7
801716	Bidhannagar (M)	WARD No.-0017	EB No.-020800	581	90	-
801716	Bidhannagar (M)	WARD No.-0018	EB No.-020300	766	131	16
801716	Bidhannagar (M)	WARD No.-0018	EB No.-020900	515	162	6
801716	Bidhannagar (M)	WARD No.-0018	EB No.-021000	661	236	-
801716	Bidhannagar (M)	WARD No.-0018	EB No.-021100	762	170	-
801716	Bidhannagar (M)	WARD No.-0018	EB No.-021200	632	24	-
801716	Bidhannagar (M)	WARD No.-0018	EB No.-021300	464	-	-
801716	Bidhannagar (M)	WARD No.-0018	EB No.-021400	804	495	5
801716	Bidhannagar (M)	WARD No.-0018	EB No.-021500	896	73	-
801716	Bidhannagar (M)	WARD No.-0018	EB No.-021600	692	-	-
801716	Bidhannagar (M)	WARD No.-0018	EB No.-021700	606	231	-
801716	Bidhannagar (M)	WARD No.-0018	EB No.-021800	445	17	-
801716	Bidhannagar (M)	WARD No.-0018	EB No.-021900	535	227	-
801716	Bidhannagar (M)	WARD No.-0018	EB No.-022000	588	518	30
801716	Bidhannagar (M)	WARD No.-0018	EB No.-022100	411	36	-
801716	Bidhannagar (M)	WARD No.-0018	EB No.-022200	700	182	175
801716	Bidhannagar (M)	WARD No.-0018	EB No.-022300	634	174	-
801716	Bidhannagar (M)	WARD No.-0018	EB No.-022400	679	302	200
801716	Bidhannagar (M)	WARD No.-0018	EB No.-022500	684	41	-
801716	Bidhannagar (M)	WARD No.-0018	EB No.-025900	769	85	20
801716	Bidhannagar (M)	WARD No.-0019	EB No.-022600	604	236	11
801716	Bidhannagar (M)	WARD No.-0019	EB No.-022700	620	59	21
801716	Bidhannagar (M)	WARD No.-0019	EB No.-022800	563	233	5
801716	Bidhannagar (M)	WARD No.-0019	EB No.-023000	615	213	22
801716	Bidhannagar (M)	WARD No.-0019	EB No.-023100	572	281	15
801716	Bidhannagar (M)	WARD No.-0019	EB No.-023200	613	501	-
801716	Bidhannagar (M)	WARD No.-0019	EB No.-023300	675	255	9
801716	Bidhannagar (M)	WARD No.-0019	EB No.-023400	509	283	-
801716	Bidhannagar (M)	WARD No.-0019	EB No.-023500	612	324	4
801716	Bidhannagar (M)	WARD No.-0019	EB No.-023600	570	255	91
801716	Bidhannagar (M)	WARD No.-0019	EB No.-023700	588	193	-
801716	Bidhannagar (M)	WARD No.-0019	EB No.-023800	597	237	3
801716	Bidhannagar (M)	WARD No.-0020	EB No.-023900	616	113	2
801716	Bidhannagar (M)	WARD No.-0020	EB No.-024000	662	59	29
801716	Bidhannagar (M)	WARD No.-0020	EB No.-024100	537	174	12
801716	Bidhannagar (M)	WARD No.-0020	EB No.-024200	398	10	3

APPENDIX TO DISTRICT PRIMARY CENSUS ABSTRACT
TOTAL, SCHEDULED CASTES AND SCHEDULED TRIBES POPULATION - URBAN BLOCK WISE

Location Code	Name of Town	Name of Ward	Boundaries of Urban Block / EB Number	Total Population	Scheduled Castes Population	Scheduled Tribes Population
1	2	3	4	5	6	7
801716	Bidhannagar (M)	WARD No.-0020	EB No.-024300	770	90	141
801716	Bidhannagar (M)	WARD No.-0020	EB No.-024400	526	100	10
801716	Bidhannagar (M)	WARD No.-0020	EB No.-024500	547	190	63
801716	Bidhannagar (M)	WARD No.-0020	EB No.-024600	709	60	1
801716	Bidhannagar (M)	WARD No.-0020	EB No.-024700	714	128	39
801716	Bidhannagar (M)	WARD No.-0020	EB No.-024800	732	15	-
801716	Bidhannagar (M)	WARD No.-0020	EB No.-024900	529	96	5
801716	Bidhannagar (M)	WARD No.-0020	EB No.-025000	401	16	20
801716	Bidhannagar (M)	WARD No.-0020	EB No.-025100	709	16	8
801716	Bidhannagar (M)	WARD No.-0020	EB No.-025200	714	7	-
801716	Bidhannagar (M)	WARD No.-0020	EB No.-025300	762	199	77
801716	Bidhannagar (M)	WARD No.-0020	EB No.-025400	642	19	-
801716	Bidhannagar (M)	WARD No.-0020	EB No.-025500	1083	67	11
801716	Bidhannagar (M)	WARD No.-0020	EB No.-025600	742	14	4
801716	Bidhannagar (M)	WARD No.-0020	EB No.-025700	717	6	-
801716	Bidhannagar (M)	WARD No.-0021	EB No.-026000	508	190	2
801716	Bidhannagar (M)	WARD No.-0021	EB No.-026100	632	9	8
801716	Bidhannagar (M)	WARD No.-0021	EB No.-026200	755	173	-
801716	Bidhannagar (M)	WARD No.-0021	EB No.-026300	857	80	1
801716	Bidhannagar (M)	WARD No.-0021	EB No.-026400	488	18	3
801716	Bidhannagar (M)	WARD No.-0021	EB No.-026500	511	8	3
801716	Bidhannagar (M)	WARD No.-0021	EB No.-026600	549	22	-
801716	Bidhannagar (M)	WARD No.-0021	EB No.-026700	524	-	-
801716	Bidhannagar (M)	WARD No.-0021	EB No.-026800	428	-	3
801716	Bidhannagar (M)	WARD No.-0021	EB No.-026900	730	135	9
801716	Bidhannagar (M)	WARD No.-0021	EB No.-027000	354	37	15
801716	Bidhannagar (M)	WARD No.-0021	EB No.-027100	689	23	8
801716	Bidhannagar (M)	WARD No.-0021	EB No.-027200	659	291	2
801716	Bidhannagar (M)	WARD No.-0021	EB No.-027300	554	72	1
801716	Bidhannagar (M)	WARD No.-0021	EB No.-034700	705	-	3
801716	Bidhannagar (M)	WARD No.-0021	EB No.-034800	439	-	-
801716	Bidhannagar (M)	WARD No.-0022	EB No.-027400	483	-	1
801716	Bidhannagar (M)	WARD No.-0022	EB No.-027500	738	10	-
801716	Bidhannagar (M)	WARD No.-0022	EB No.-027600	746	-	-
801716	Bidhannagar (M)	WARD No.-0022	EB No.-027700	697	18	-
801716	Bidhannagar (M)	WARD No.-0022	EB No.-027800	720	31	1
801716	Bidhannagar (M)	WARD No.-0022	EB No.-027900	688	69	2
801716	Bidhannagar (M)	WARD No.-0022	EB No.-028100	434	10	2
801716	Bidhannagar (M)	WARD No.-0022	EB No.-028200	401	7	10
801716	Bidhannagar (M)	WARD No.-0022	EB No.-028300	765	31	6
801716	Bidhannagar (M)	WARD No.-0022	EB No.-028400	453	31	-
801716	Bidhannagar (M)	WARD No.-0022	EB No.-028500	526	-	6
801716	Bidhannagar (M)	WARD No.-0022	EB No.-028600	797	71	-
801716	Bidhannagar (M)	WARD No.-0022	EB No.-028700	437	-	1

APPENDIX TO DISTRICT PRIMARY CENSUS ABSTRACT
TOTAL, SCHEDULED CASTES AND SCHEDULED TRIBES POPULATION - URBAN BLOCK WISE

Location Code	Name of Town	Name of Ward	Boundaries of Urban Block / EB Number	Total Population	Scheduled Castes Population	Scheduled Tribes Population
1	2	3	4	5	6	7
801716	Bidhannagar (M)	WARD No.-0022	EB No.-028900	591	291	20
801716	Bidhannagar (M)	WARD No.-0022	EB No.-029000	729	620	21
801716	Bidhannagar (M)	WARD No.-0022	EB No.-029100	717	47	-
801716	Bidhannagar (M)	WARD No.-0022	EB No.-029200	706	139	5
801716	Bidhannagar (M)	WARD No.-0023	EB No.-029300	716	101	29
801716	Bidhannagar (M)	WARD No.-0023	EB No.-029400	542	135	-
801716	Bidhannagar (M)	WARD No.-0023	EB No.-029500	552	38	-
801716	Bidhannagar (M)	WARD No.-0023	EB No.-029600	591	261	2
801716	Bidhannagar (M)	WARD No.-0023	EB No.-029700	526	-	-
801716	Bidhannagar (M)	WARD No.-0023	EB No.-029800	525	2	8
801716	Bidhannagar (M)	WARD No.-0023	EB No.-029900	617	70	3
801716	Bidhannagar (M)	WARD No.-0023	EB No.-030000	569	207	12
801716	Bidhannagar (M)	WARD No.-0023	EB No.-030100	521	182	-
801716	Bidhannagar (M)	WARD No.-0023	EB No.-030200	599	150	15
801716	Bidhannagar (M)	WARD No.-0023	EB No.-030300	531	69	3
801716	Bidhannagar (M)	WARD No.-0023	EB No.-030400	570	219	-
801716	Bidhannagar (M)	WARD No.-0023	EB No.-030500	463	79	5
801716	Bidhannagar (M)	WARD No.-0023	EB No.-030600	506	44	1
801716	Bidhannagar (M)	WARD No.-0023	EB No.-030700	466	430	8
801716	Bidhannagar (M)	WARD No.-0023	EB No.-030800	482	7	-
801716	Bidhannagar (M)	WARD No.-0023	EB No.-030900	583	79	14
801716	Bidhannagar (M)	WARD No.-0023	EB No.-031000	604	146	1
801716	Bidhannagar (M)	WARD No.-0023	EB No.-031100	482	144	23
801716	Bidhannagar (M)	WARD No.-0023	EB No.-031200	652	305	3
801716	Bidhannagar (M)	WARD No.-0023	EB No.-031300	606	203	4
801716	Bidhannagar (M)	WARD No.-0023	EB No.-031400	584	4	3
801716	Bidhannagar (M)	WARD No.-0023	EB No.-031500	628	201	19
801716	Bidhannagar (M)	WARD No.-0023	EB No.-031600	594	58	1
801716	Bidhannagar (M)	WARD No.-0024	EB No.-031700	555	4	6
801716	Bidhannagar (M)	WARD No.-0024	EB No.-031800	487	-	-
801716	Bidhannagar (M)	WARD No.-0024	EB No.-031900	477	15	-
801716	Bidhannagar (M)	WARD No.-0024	EB No.-032000	528	11	-
801716	Bidhannagar (M)	WARD No.-0024	EB No.-032100	681	29	17
801716	Bidhannagar (M)	WARD No.-0024	EB No.-032200	722	4	9
801716	Bidhannagar (M)	WARD No.-0024	EB No.-032300	725	78	25
801716	Bidhannagar (M)	WARD No.-0024	EB No.-032400	514	22	7
801716	Bidhannagar (M)	WARD No.-0024	EB No.-032500	621	207	7
801716	Bidhannagar (M)	WARD No.-0024	EB No.-032600	557	51	-
801716	Bidhannagar (M)	WARD No.-0024	EB No.-032700	572	370	18
801716	Bidhannagar (M)	WARD No.-0024	EB No.-032800	627	52	30
801716	Bidhannagar (M)	WARD No.-0024	EB No.-032900	469	65	-
801716	Bidhannagar (M)	WARD No.-0024	EB No.-033000	489	21	-
801716	Bidhannagar (M)	WARD No.-0024	EB No.-033100	404	93	-
801716	Bidhannagar (M)	WARD No.-0024	EB No.-033200	602	204	13

APPENDIX TO DISTRICT PRIMARY CENSUS ABSTRACT
TOTAL, SCHEDULED CASTES AND SCHEDULED TRIBES POPULATION - URBAN BLOCK WISE

Location Code	Name of Town	Name of Ward	Boundaries of Urban Block / EB Number	Total Population	Scheduled Castes Population	Scheduled Tribes Population
1	2	3	4	5	6	7
801716	Bidhannagar (M)	WARD No.-0025	EB No.-033300	499	30	-
801716	Bidhannagar (M)	WARD No.-0025	EB No.-033400	629	17	-
801716	Bidhannagar (M)	WARD No.-0025	EB No.-033500	535	-	-
801716	Bidhannagar (M)	WARD No.-0025	EB No.-033600	695	-	-
801716	Bidhannagar (M)	WARD No.-0025	EB No.-033700	616	-	4
801716	Bidhannagar (M)	WARD No.-0025	EB No.-033800	537	3	-
801716	Bidhannagar (M)	WARD No.-0025	EB No.-033900	667	98	3
801716	Bidhannagar (M)	WARD No.-0025	EB No.-034000	503	147	7
801717	Nabadiganta Industrial Township (ITS)	WARD No.-0001	EB No.-000100	50	6	-
801717	Nabadiganta Industrial Township (ITS)	WARD No.-0001	EB No.-000200	255	24	15
801717	Nabadiganta Industrial Township (ITS)	WARD No.-0001	EB No.-000300	131	30	4
801717	Nabadiganta Industrial Township (ITS)	WARD No.-0001	EB No.-000400	2	-	-
801717	Nabadiganta Industrial Township (ITS)	WARD No.-0001	EB No.-310300	657	55	7
801718	Basirhat (M)	WARD No.-0001	EB No.-003200	516	235	-
801718	Basirhat (M)	WARD No.-0001	EB No.-0033 SUB-EB No.01	489	3	8
801718	Basirhat (M)	WARD No.-0001	EB No.-0033 SUB-EB No.02	332	22	-
801718	Basirhat (M)	WARD No.-0001	EB No.-003400	676	256	3
801718	Basirhat (M)	WARD No.-0001	EB No.-003500	462	38	-
801718	Basirhat (M)	WARD No.-0001	EB No.-003600	709	209	-
801718	Basirhat (M)	WARD No.-0001	EB No.-003700	340	16	-
801718	Basirhat (M)	WARD No.-0001	EB No.-003800	347	-	-
801718	Basirhat (M)	WARD No.-0001	EB No.-0039 SUB-EB No.01	488	29	-
801718	Basirhat (M)	WARD No.-0001	EB No.-0039 SUB-EB No.02	392	182	3
801718	Basirhat (M)	WARD No.-0001	EB No.-004000	643	194	1
801718	Basirhat (M)	WARD No.-0001	EB No.-004100	554	221	1
801718	Basirhat (M)	WARD No.-0001	EB No.-004200	485	110	-
801718	Basirhat (M)	WARD No.-0001	EB No.-0043 SUB-EB No.01	619	489	4
801718	Basirhat (M)	WARD No.-0001	EB No.-0043 SUB-EB No.02	296	204	2
801718	Basirhat (M)	WARD No.-0001	EB No.-004400	305	253	-
801718	Basirhat (M)	WARD No.-0002	EB No.-013500	531	517	3
801718	Basirhat (M)	WARD No.-0002	EB No.-013600	666	-	-
801718	Basirhat (M)	WARD No.-0002	EB No.-013700	449	372	2
801718	Basirhat (M)	WARD No.-0002	EB No.-013800	675	-	-
801718	Basirhat (M)	WARD No.-0002	EB No.-013900	384	226	-
801718	Basirhat (M)	WARD No.-0002	EB No.-0140 SUB-EB No.01	498	-	-
801718	Basirhat (M)	WARD No.-0002	EB No.-0140 SUB-EB No.02	386	-	-
801718	Basirhat (M)	WARD No.-0002	EB No.-0141 SUB-EB No.01	491	-	-
801718	Basirhat (M)	WARD No.-0002	EB No.-0141 SUB-EB No.02	489	-	-
801718	Basirhat (M)	WARD No.-0002	EB No.-0142 SUB-EB No.01	397	-	-
801718	Basirhat (M)	WARD No.-0002	EB No.-0142 SUB-EB No.02	468	-	-
801718	Basirhat (M)	WARD No.-0003	EB No.-014300	547	123	1
801718	Basirhat (M)	WARD No.-0003	EB No.-014400	474	159	-
801718	Basirhat (M)	WARD No.-0003	EB No.-014500	477	37	-
801718	Basirhat (M)	WARD No.-0003	EB No.-014600	513	12	-

APPENDIX TO DISTRICT PRIMARY CENSUS ABSTRACT
TOTAL, SCHEDULED CASTES AND SCHEDULED TRIBES POPULATION - URBAN BLOCK WISE

Location Code	Name of Town	Name of Ward	Boundaries of Urban Block / EB Number	Total Population	Scheduled Castes Population	Scheduled Tribes Population
1	2	3	4	5	6	7
801718	Basirhat (M)	WARD No.-0003	EB No.-014700	580	90	-
801718	Basirhat (M)	WARD No.-0003	EB No.-014800	737	159	-
801718	Basirhat (M)	WARD No.-0003	EB No.-014900	693	20	-
801718	Basirhat (M)	WARD No.-0003	EB No.-015000	774	45	-
801718	Basirhat (M)	WARD No.-0003	EB No.-0151 SUB-EB No.01	442	253	-
801718	Basirhat (M)	WARD No.-0003	EB No.-0151 SUB-EB No.02	370	363	-
801718	Basirhat (M)	WARD No.-0003	EB No.-015200	369	128	-
801718	Basirhat (M)	WARD No.-0004	EB No.-015300	556	21	-
801718	Basirhat (M)	WARD No.-0004	EB No.-0154 SUB-EB No.01	271	4	-
801718	Basirhat (M)	WARD No.-0004	EB No.-0154 SUB-EB No.02	517	64	-
801718	Basirhat (M)	WARD No.-0004	EB No.-015500	426	55	-
801718	Basirhat (M)	WARD No.-0004	EB No.-015600	625	2	-
801718	Basirhat (M)	WARD No.-0004	EB No.-015700	751	-	-
801718	Basirhat (M)	WARD No.-0005	EB No.-004500	293	36	-
801718	Basirhat (M)	WARD No.-0005	EB No.-004600	591	54	1
801718	Basirhat (M)	WARD No.-0005	EB No.-004700	408	96	-
801718	Basirhat (M)	WARD No.-0005	EB No.-0048 SUB-EB No.01	369	38	3
801718	Basirhat (M)	WARD No.-0005	EB No.-0048 SUB-EB No.02	531	91	-
801718	Basirhat (M)	WARD No.-0005	EB No.-004900	365	48	-
801718	Basirhat (M)	WARD No.-0005	EB No.-005000	719	355	4
801718	Basirhat (M)	WARD No.-0005	EB No.-005100	348	236	1
801718	Basirhat (M)	WARD No.-0005	EB No.-005200	573	135	2
801718	Basirhat (M)	WARD No.-0005	EB No.-0053 SUB-EB No.01	504	228	-
801718	Basirhat (M)	WARD No.-0005	EB No.-0053 SUB-EB No.02	327	136	-
801718	Basirhat (M)	WARD No.-0005	EB No.-005400	699	4	-
801718	Basirhat (M)	WARD No.-0005	EB No.-005500	510	163	-
801718	Basirhat (M)	WARD No.-0006	EB No.-005600	610	341	1
801718	Basirhat (M)	WARD No.-0006	EB No.-005700	449	-	-
801718	Basirhat (M)	WARD No.-0006	EB No.-005800	655	42	1
801718	Basirhat (M)	WARD No.-0006	EB No.-005900	787	-	1
801718	Basirhat (M)	WARD No.-0006	EB No.-006000	693	238	6
801718	Basirhat (M)	WARD No.-0006	EB No.-006100	851	224	4
801718	Basirhat (M)	WARD No.-0006	EB No.-006200	792	145	2
801718	Basirhat (M)	WARD No.-0006	EB No.-0063 SUB-EB No.01	566	129	19
801718	Basirhat (M)	WARD No.-0006	EB No.-0063 SUB-EB No.02	449	441	7
801718	Basirhat (M)	WARD No.-0006	EB No.-006400	607	113	1
801718	Basirhat (M)	WARD No.-0006	EB No.-006500	554	261	13
801718	Basirhat (M)	WARD No.-0006	EB No.-006600	581	96	-
801718	Basirhat (M)	WARD No.-0007	EB No.-006700	501	40	6
801718	Basirhat (M)	WARD No.-0007	EB No.-0068 SUB-EB No.01	422	332	20
801718	Basirhat (M)	WARD No.-0007	EB No.-0068 SUB-EB No.02	429	357	-
801718	Basirhat (M)	WARD No.-0007	EB No.-006900	635	232	4
801718	Basirhat (M)	WARD No.-0007	EB No.-007000	428	57	-
801718	Basirhat (M)	WARD No.-0007	EB No.-007100	467	249	3

APPENDIX TO DISTRICT PRIMARY CENSUS ABSTRACT
TOTAL, SCHEDULED CASTES AND SCHEDULED TRIBES POPULATION - URBAN BLOCK WISE

Location Code	Name of Town	Name of Ward	Boundaries of Urban Block / EB Number	Total Population	Scheduled Castes Population	Scheduled Tribes Population
1	2	3	4	5	6	7
801718	Basirhat (M)	WARD No.-0007	EB No.-007200	708	197	4
801718	Basirhat (M)	WARD No.-0007	EB No.-007300	500	194	-
801718	Basirhat (M)	WARD No.-0007	EB No.-007400	435	78	-
801718	Basirhat (M)	WARD No.-0007	EB No.-007500	632	130	-
801718	Basirhat (M)	WARD No.-0008	EB No.-012400	598	44	17
801718	Basirhat (M)	WARD No.-0008	EB No.-012500	153	-	-
801718	Basirhat (M)	WARD No.-0008	EB No.-012600	395	3	-
801718	Basirhat (M)	WARD No.-0008	EB No.-012700	480	122	-
801718	Basirhat (M)	WARD No.-0008	EB No.-012800	256	56	-
801718	Basirhat (M)	WARD No.-0008	EB No.-012900	513	9	-
801718	Basirhat (M)	WARD No.-0008	EB No.-013000	681	152	4
801718	Basirhat (M)	WARD No.-0008	EB No.-0131 SUB-EB No.01	284	57	-
801718	Basirhat (M)	WARD No.-0008	EB No.-0131 SUB-EB No.02	609	359	12
801718	Basirhat (M)	WARD No.-0008	EB No.-013200	572	7	-
801718	Basirhat (M)	WARD No.-0008	EB No.-013300	738	80	-
801718	Basirhat (M)	WARD No.-0008	EB No.-013400	749	19	4
801718	Basirhat (M)	WARD No.-0009	EB No.-007600	587	93	2
801718	Basirhat (M)	WARD No.-0009	EB No.-007700	588	21	-
801718	Basirhat (M)	WARD No.-0009	EB No.-007800	346	43	-
801718	Basirhat (M)	WARD No.-0009	EB No.-007900	579	208	4
801718	Basirhat (M)	WARD No.-0009	EB No.-0080 SUB-EB No.01	479	71	4
801718	Basirhat (M)	WARD No.-0009	EB No.-0080 SUB-EB No.02	349	23	1
801718	Basirhat (M)	WARD No.-0009	EB No.-008100	670	148	-
801718	Basirhat (M)	WARD No.-0009	EB No.-008200	552	29	-
801718	Basirhat (M)	WARD No.-0009	EB No.-008300	371	19	1
801718	Basirhat (M)	WARD No.-0009	EB No.-008400	452	15	-
801718	Basirhat (M)	WARD No.-0009	EB No.-008500	630	149	-
801718	Basirhat (M)	WARD No.-0009	EB No.-008600	287	60	1
801718	Basirhat (M)	WARD No.-0010	EB No.-008700	617	97	-
801718	Basirhat (M)	WARD No.-0010	EB No.-008800	504	75	-
801718	Basirhat (M)	WARD No.-0010	EB No.-008900	373	50	2
801718	Basirhat (M)	WARD No.-0010	EB No.-009000	551	73	-
801718	Basirhat (M)	WARD No.-0010	EB No.-009100	465	85	2
801718	Basirhat (M)	WARD No.-0010	EB No.-009200	720	160	-
801718	Basirhat (M)	WARD No.-0010	EB No.-009300	568	68	-
801718	Basirhat (M)	WARD No.-0010	EB No.-0094 SUB-EB No.01	489	32	7
801718	Basirhat (M)	WARD No.-0010	EB No.-0094 SUB-EB No.02	503	211	5
801718	Basirhat (M)	WARD No.-0010	EB No.-009500	539	93	3
801718	Basirhat (M)	WARD No.-0011	EB No.-009600	299	-	-
801718	Basirhat (M)	WARD No.-0011	EB No.-009700	545	28	1
801718	Basirhat (M)	WARD No.-0011	EB No.-009800	795	49	2
801718	Basirhat (M)	WARD No.-0011	EB No.-009900	609	35	7
801718	Basirhat (M)	WARD No.-0011	EB No.-0100 SUB-EB No.01	459	26	-
801718	Basirhat (M)	WARD No.-0011	EB No.-0100 SUB-EB No.02	365	25	-

APPENDIX TO DISTRICT PRIMARY CENSUS ABSTRACT
TOTAL, SCHEDULED CASTES AND SCHEDULED TRIBES POPULATION - URBAN BLOCK WISE

Location Code	Name of Town	Name of Ward	Boundaries of Urban Block / EB Number	Total Population	Scheduled Castes Population	Scheduled Tribes Population
1	2	3	4	5	6	7
801718	Basirhat (M)	WARD No.-0011	EB No.-010100	320	47	-
801718	Basirhat (M)	WARD No.-0011	EB No.-010200	382	26	-
801718	Basirhat (M)	WARD No.-0012	EB No.-010300	659	-	3
801718	Basirhat (M)	WARD No.-0012	EB No.-0104 SUB-EB No.01	425	12	-
801718	Basirhat (M)	WARD No.-0012	EB No.-0104 SUB-EB No.02	674	-	-
801718	Basirhat (M)	WARD No.-0012	EB No.-010500	557	-	-
801718	Basirhat (M)	WARD No.-0012	EB No.-010600	665	-	-
801718	Basirhat (M)	WARD No.-0012	EB No.-010700	437	9	-
801718	Basirhat (M)	WARD No.-0012	EB No.-010800	467	137	3
801718	Basirhat (M)	WARD No.-0012	EB No.-010900	368	244	3
801718	Basirhat (M)	WARD No.-0012	EB No.-011000	671	-	-
801718	Basirhat (M)	WARD No.-0012	EB No.-011100	667	14	13
801718	Basirhat (M)	WARD No.-0013	EB No.-011200	318	20	-
801718	Basirhat (M)	WARD No.-0013	EB No.-011300	357	32	-
801718	Basirhat (M)	WARD No.-0013	EB No.-011400	461	16	-
801718	Basirhat (M)	WARD No.-0013	EB No.-011500	247	-	3
801718	Basirhat (M)	WARD No.-0013	EB No.-011600	573	-	-
801718	Basirhat (M)	WARD No.-0013	EB No.-011700	410	5	-
801718	Basirhat (M)	WARD No.-0013	EB No.-0118 SUB-EB No.01	518	36	-
801718	Basirhat (M)	WARD No.-0013	EB No.-0118 SUB-EB No.02	627	9	-
801718	Basirhat (M)	WARD No.-0013	EB No.-011900	651	54	-
801718	Basirhat (M)	WARD No.-0013	EB No.-012000	542	4	5
801718	Basirhat (M)	WARD No.-0013	EB No.-0121 SUB-EB No.01	528	9	-
801718	Basirhat (M)	WARD No.-0013	EB No.-0121 SUB-EB No.02	390	10	-
801718	Basirhat (M)	WARD No.-0013	EB No.-012200	573	17	-
801718	Basirhat (M)	WARD No.-0013	EB No.-012300	526	-	4
801718	Basirhat (M)	WARD No.-0014	EB No.-002000	589	11	-
801718	Basirhat (M)	WARD No.-0014	EB No.-002100	647	83	3
801718	Basirhat (M)	WARD No.-0014	EB No.-002200	465	178	-
801718	Basirhat (M)	WARD No.-0014	EB No.-002300	240	7	-
801718	Basirhat (M)	WARD No.-0014	EB No.-002400	347	62	-
801718	Basirhat (M)	WARD No.-0014	EB No.-002500	254	27	-
801718	Basirhat (M)	WARD No.-0014	EB No.-0026 SUB-EB No.01	460	13	-
801718	Basirhat (M)	WARD No.-0014	EB No.-0026 SUB-EB No.02	454	7	-
801718	Basirhat (M)	WARD No.-0014	EB No.-002700	619	101	5
801718	Basirhat (M)	WARD No.-0014	EB No.-002800	703	69	-
801718	Basirhat (M)	WARD No.-0014	EB No.-0029 SUB-EB No.01	653	226	1
801718	Basirhat (M)	WARD No.-0014	EB No.-0029 SUB-EB No.02	604	92	-
801718	Basirhat (M)	WARD No.-0014	EB No.-003000	738	3	-
801718	Basirhat (M)	WARD No.-0014	EB No.-003100	525	63	-
801718	Basirhat (M)	WARD No.-0015	EB No.-0009 SUB-EB No.01	508	42	-
801718	Basirhat (M)	WARD No.-0015	EB No.-0009 SUB-EB No.02	469	37	5
801718	Basirhat (M)	WARD No.-0015	EB No.-001000	525	39	-
801718	Basirhat (M)	WARD No.-0015	EB No.-001100	618	28	-

APPENDIX TO DISTRICT PRIMARY CENSUS ABSTRACT
TOTAL, SCHEDULED CASTES AND SCHEDULED TRIBES POPULATION - URBAN BLOCK WISE

Location Code	Name of Town	Name of Ward	Boundaries of Urban Block / EB Number	Total Population	Scheduled Castes Population	Scheduled Tribes Population
1	2	3	4	5	6	7
801718	Basirhat (M)	WARD No.-0015	EB No.-001200	618	-	1
801718	Basirhat (M)	WARD No.-0015	EB No.-001300	767	169	111
801718	Basirhat (M)	WARD No.-0015	EB No.-001400	275	3	-
801718	Basirhat (M)	WARD No.-0015	EB No.-001500	720	6	-
801718	Basirhat (M)	WARD No.-0015	EB No.-001600	394	-	-
801718	Basirhat (M)	WARD No.-0015	EB No.-001700	768	180	-
801718	Basirhat (M)	WARD No.-0015	EB No.-001800	417	414	-
801718	Basirhat (M)	WARD No.-0015	EB No.-001900	458	46	18
801718	Basirhat (M)	WARD No.-0016	EB No.-000100	634	-	-
801718	Basirhat (M)	WARD No.-0016	EB No.-000200	725	31	-
801718	Basirhat (M)	WARD No.-0016	EB No.-000300	452	-	5
801718	Basirhat (M)	WARD No.-0016	EB No.-000400	709	9	-
801718	Basirhat (M)	WARD No.-0016	EB No.-000500	537	3	-
801718	Basirhat (M)	WARD No.-0016	EB No.-000600	652	9	-
801718	Basirhat (M)	WARD No.-0016	EB No.-000700	480	17	-
801718	Basirhat (M)	WARD No.-0016	EB No.-000800	538	-	-
801718	Basirhat (M)	WARD No.-0017	EB No.-016800	452	82	-
801718	Basirhat (M)	WARD No.-0017	EB No.-016900	697	8	-
801718	Basirhat (M)	WARD No.-0017	EB No.-017000	472	25	1
801718	Basirhat (M)	WARD No.-0017	EB No.-017100	661	112	7
801718	Basirhat (M)	WARD No.-0017	EB No.-0172 SUB-EB No.01	448	94	6
801718	Basirhat (M)	WARD No.-0017	EB No.-0172 SUB-EB No.02	380	57	-
801718	Basirhat (M)	WARD No.-0018	EB No.-017300	322	24	5
801718	Basirhat (M)	WARD No.-0018	EB No.-017400	118	4	-
801718	Basirhat (M)	WARD No.-0018	EB No.-017500	686	146	6
801718	Basirhat (M)	WARD No.-0018	EB No.-017600	426	-	-
801718	Basirhat (M)	WARD No.-0018	EB No.-0177 SUB-EB No.01	466	35	2
801718	Basirhat (M)	WARD No.-0018	EB No.-0177 SUB-EB No.02	678	404	-
801718	Basirhat (M)	WARD No.-0018	EB No.-0177 SUB-EB No.03	790	122	15
801718	Basirhat (M)	WARD No.-0018	EB No.-0178 SUB-EB No.01	536	20	-
801718	Basirhat (M)	WARD No.-0018	EB No.-0178 SUB-EB No.02	479	152	-
801718	Basirhat (M)	WARD No.-0018	EB No.-017900	490	161	-
801718	Basirhat (M)	WARD No.-0018	EB No.-018000	327	91	-
801718	Basirhat (M)	WARD No.-0019	EB No.-0191 SUB-EB No.01	477	-	-
801718	Basirhat (M)	WARD No.-0019	EB No.-0191 SUB-EB No.02	351	-	-
801718	Basirhat (M)	WARD No.-0019	EB No.-019200	555	-	-
801718	Basirhat (M)	WARD No.-0019	EB No.-019300	606	102	-
801718	Basirhat (M)	WARD No.-0019	EB No.-019400	791	64	-
801718	Basirhat (M)	WARD No.-0019	EB No.-019500	418	-	-
801718	Basirhat (M)	WARD No.-0019	EB No.-019600	485	157	1
801718	Basirhat (M)	WARD No.-0019	EB No.-019700	753	434	4
801718	Basirhat (M)	WARD No.-0019	EB No.-019800	486	140	4
801718	Basirhat (M)	WARD No.-0019	EB No.-019900	682	63	-
801718	Basirhat (M)	WARD No.-0020	EB No.-020000	232	3	7

APPENDIX TO DISTRICT PRIMARY CENSUS ABSTRACT
TOTAL, SCHEDULED CASTES AND SCHEDULED TRIBES POPULATION - URBAN BLOCK WISE

Location Code	Name of Town	Name of Ward	Boundaries of Urban Block / EB Number	Total Population	Scheduled Castes Population	Scheduled Tribes Population
1	2	3	4	5	6	7
801718	Basirhat (M)	WARD No.-0020	EB No.-020100	408	88	-
801718	Basirhat (M)	WARD No.-0020	EB No.-020200	455	79	2
801718	Basirhat (M)	WARD No.-0020	EB No.-0203 SUB-EB No.01	418	7	-
801718	Basirhat (M)	WARD No.-0020	EB No.-0203 SUB-EB No.02	508	17	1
801718	Basirhat (M)	WARD No.-0020	EB No.-0204 SUB-EB No.01	497	136	1
801718	Basirhat (M)	WARD No.-0020	EB No.-0204 SUB-EB No.02	528	47	1
801718	Basirhat (M)	WARD No.-0020	EB No.-0205 SUB-EB No.01	487	403	-
801718	Basirhat (M)	WARD No.-0020	EB No.-0205 SUB-EB No.02	434	358	7
801718	Basirhat (M)	WARD No.-0020	EB No.-020600	542	68	-
801718	Basirhat (M)	WARD No.-0020	EB No.-020700	770	6	-
801718	Basirhat (M)	WARD No.-0020	EB No.-020800	365	276	-
801718	Basirhat (M)	WARD No.-0020	EB No.-020900	333	231	-
801718	Basirhat (M)	WARD No.-0021	EB No.-015800	339	15	-
801718	Basirhat (M)	WARD No.-0021	EB No.-015900	685	-	-
801718	Basirhat (M)	WARD No.-0021	EB No.-0160 SUB-EB No.01	586	89	5
801718	Basirhat (M)	WARD No.-0021	EB No.-0160 SUB-EB No.02	417	22	-
801718	Basirhat (M)	WARD No.-0021	EB No.-016100	591	190	-
801718	Basirhat (M)	WARD No.-0021	EB No.-0162 SUB-EB No.01	489	243	1
801718	Basirhat (M)	WARD No.-0021	EB No.-0162 SUB-EB No.02	417	130	5
801718	Basirhat (M)	WARD No.-0021	EB No.-016300	340	84	-
801718	Basirhat (M)	WARD No.-0021	EB No.-016400	807	252	7
801718	Basirhat (M)	WARD No.-0021	EB No.-016500	515	207	-
801718	Basirhat (M)	WARD No.-0021	EB No.-016600	584	320	3
801718	Basirhat (M)	WARD No.-0021	EB No.-016700	508	105	2
801718	Basirhat (M)	WARD No.-0022	EB No.-018100	650	82	4
801718	Basirhat (M)	WARD No.-0022	EB No.-018200	687	54	-
801718	Basirhat (M)	WARD No.-0022	EB No.-018300	379	50	-
801718	Basirhat (M)	WARD No.-0022	EB No.-018400	516	51	-
801718	Basirhat (M)	WARD No.-0022	EB No.-018500	517	50	7
801718	Basirhat (M)	WARD No.-0022	EB No.-018600	430	303	3
801718	Basirhat (M)	WARD No.-0022	EB No.-0187 SUB-EB No.01	529	230	-
801718	Basirhat (M)	WARD No.-0022	EB No.-0187 SUB-EB No.02	533	309	3
801718	Basirhat (M)	WARD No.-0022	EB No.-018800	744	192	-
801718	Basirhat (M)	WARD No.-0022	EB No.-018900	339	143	10
801718	Basirhat (M)	WARD No.-0022	EB No.-019000	552	194	4
801719	Taki (M)	WARD No.-0001	EB No.-000100	425	293	2
801719	Taki (M)	WARD No.-0001	EB No.-000200	612	10	-
801719	Taki (M)	WARD No.-0001	EB No.-000300	517	91	-
801719	Taki (M)	WARD No.-0001	EB No.-310100	7	-	-
801719	Taki (M)	WARD No.-0001	EB No.-310200	36	-	-
801719	Taki (M)	WARD No.-0001	EB No.-310300	31	-	-
801719	Taki (M)	WARD No.-0001	EB No.-310400	19	3	-
801719	Taki (M)	WARD No.-0002	EB No.-000400	459	9	-
801719	Taki (M)	WARD No.-0002	EB No.-000500	819	235	1

APPENDIX TO DISTRICT PRIMARY CENSUS ABSTRACT
TOTAL, SCHEDULED CASTES AND SCHEDULED TRIBES POPULATION - URBAN BLOCK WISE

Location Code	Name of Town	Name of Ward	Boundaries of Urban Block / EB Number	Total Population	Scheduled Castes Population	Scheduled Tribes Population
1	2	3	4	5	6	7
801719	Taki (M)	WARD No.-0002	EB No.-000600	709	582	2
801719	Taki (M)	WARD No.-0003	EB No.-000700	796	166	-
801719	Taki (M)	WARD No.-0003	EB No.-000800	469	26	-
801719	Taki (M)	WARD No.-0003	EB No.-000900	786	6	3
801719	Taki (M)	WARD No.-0004	EB No.-001000	831	142	12
801719	Taki (M)	WARD No.-0004	EB No.-001100	552	77	9
801719	Taki (M)	WARD No.-0004	EB No.-001200	504	68	-
801719	Taki (M)	WARD No.-0005	EB No.-001300	520	74	2
801719	Taki (M)	WARD No.-0005	EB No.-001400	562	24	2
801719	Taki (M)	WARD No.-0005	EB No.-001500	458	24	-
801719	Taki (M)	WARD No.-0005	EB No.-001600	740	183	30
801719	Taki (M)	WARD No.-0006	EB No.-001700	816	383	16
801719	Taki (M)	WARD No.-0006	EB No.-001800	599	104	4
801719	Taki (M)	WARD No.-0006	EB No.-001900	786	43	3
801719	Taki (M)	WARD No.-0007	EB No.-002000	624	288	7
801719	Taki (M)	WARD No.-0007	EB No.-002100	383	17	-
801719	Taki (M)	WARD No.-0007	EB No.-002200	805	237	-
801719	Taki (M)	WARD No.-0008	EB No.-002300	824	570	5
801719	Taki (M)	WARD No.-0008	EB No.-002400	493	183	-
801719	Taki (M)	WARD No.-0008	EB No.-002500	461	388	1
801719	Taki (M)	WARD No.-0008	EB No.-002600	767	262	2
801719	Taki (M)	WARD No.-0009	EB No.-0027 SUB-EB No.01	437	80	1
801719	Taki (M)	WARD No.-0009	EB No.-0027 SUB-EB No.02	439	39	2
801719	Taki (M)	WARD No.-0009	EB No.-0028 SUB-EB No.01	483	95	7
801719	Taki (M)	WARD No.-0009	EB No.-0028 SUB-EB No.02	482	70	4
801719	Taki (M)	WARD No.-0009	EB No.-002900	764	595	-
801719	Taki (M)	WARD No.-0009	EB No.-003000	471	141	-
801719	Taki (M)	WARD No.-0010	EB No.-003100	499	112	2
801719	Taki (M)	WARD No.-0010	EB No.-0032 SUB-EB No.01	449	44	-
801719	Taki (M)	WARD No.-0010	EB No.-0032 SUB-EB No.02	441	38	-
801719	Taki (M)	WARD No.-0010	EB No.-003300	679	78	4
801719	Taki (M)	WARD No.-0011	EB No.-003400	655	244	-
801719	Taki (M)	WARD No.-0011	EB No.-003500	700	473	-
801719	Taki (M)	WARD No.-0011	EB No.-003600	814	317	-
801719	Taki (M)	WARD No.-0011	EB No.-003700	753	527	-
801719	Taki (M)	WARD No.-0011	EB No.-0038 SUB-EB No.01	497	393	-
801719	Taki (M)	WARD No.-0011	EB No.-0038 SUB-EB No.02	418	204	-
801719	Taki (M)	WARD No.-0012	EB No.-003900	221	53	-
801719	Taki (M)	WARD No.-0012	EB No.-004000	447	7	-
801719	Taki (M)	WARD No.-0012	EB No.-004100	361	85	-
801719	Taki (M)	WARD No.-0012	EB No.-004200	838	411	3
801719	Taki (M)	WARD No.-0012	EB No.-004300	629	543	-
801719	Taki (M)	WARD No.-0013	EB No.-004400	474	48	-
801719	Taki (M)	WARD No.-0013	EB No.-004500	864	29	3

APPENDIX TO DISTRICT PRIMARY CENSUS ABSTRACT
TOTAL, SCHEDULED CASTES AND SCHEDULED TRIBES POPULATION - URBAN BLOCK WISE

Location Code	Name of Town	Name of Ward	Boundaries of Urban Block / EB Number	Total Population	Scheduled Castes Population	Scheduled Tribes Population
1	2	3	4	5	6	7
801719	Taki (M)	WARD No.-0013	EB No.-004600	662	17	-
801719	Taki (M)	WARD No.-0014	EB No.-004700	568	383	-
801719	Taki (M)	WARD No.-0014	EB No.-004800	710	581	6
801719	Taki (M)	WARD No.-0014	EB No.-004900	837	403	6
801719	Taki (M)	WARD No.-0014	EB No.-005000	226	69	-
801719	Taki (M)	WARD No.-0014	EB No.-005100	471	149	2
801719	Taki (M)	WARD No.-0015	EB No.-0052 SUB-EB No.01	490	227	-
801719	Taki (M)	WARD No.-0015	EB No.-0052 SUB-EB No.02	423	187	-
801719	Taki (M)	WARD No.-0015	EB No.-005300	757	306	4
801719	Taki (M)	WARD No.-0015	EB No.-005400	384	39	-
801719	Taki (M)	WARD No.-0016	EB No.-005500	430	134	-
801719	Taki (M)	WARD No.-0016	EB No.-005600	553	51	4
801719	Taki (M)	WARD No.-0016	EB No.-005700	533	363	55
801719	Taki (M)	WARD No.-0016	EB No.-005800	616	180	37
801719	Taki (M)	WARD No.-0016	EB No.-005900	547	55	-
801719	Taki (M)	WARD No.-0016	EB No.-006000	831	590	8

Primary Census Abstract for Scheduled Castes (SC)

DISTRICT CENSUS HANDBOOK : NORTH TWENTY FOUR PARGANAS

PRIMARY CENSUS ABSTRACT

Location code number	District/ CD Block/ Town	Total/ Rural/ Urban	Number of households with SC as head	Total population (including institutional and houseless population)			Population in the age-group 0-6		
				Persons	Males	Females	Persons	Males	Females
				5	6	7	8	9	10
North Twenty Four Parganas - District									
337	Total		512,145	2,169,084	1,115,458	1,053,626	213,938	109,199	104,739
	Rural		297,708	1,252,699	646,150	606,549	130,752	66,810	63,942
	Urban		214,437	916,385	469,308	447,077	83,186	42,389	40,797
0163	Bagda	Total	30,760	133,170	68,805	64,365	13,532	6,832	6,700
		Rural	30,760	133,170	68,805	64,365	13,532	6,832	6,700
		Urban	-	-	-	-	-	-	-
0164	Bongaon	Total	41,828	177,503	91,763	85,740	16,916	8,614	8,302
		Rural	41,828	177,503	91,763	85,740	16,916	8,614	8,302
		Urban	-	-	-	-	-	-	-
0165	Gaighata	Total	38,233	162,281	82,882	79,399	15,063	7,544	7,519
		Rural	28,853	122,916	63,027	59,889	11,635	5,863	5,772
		Urban	9,380	39,365	19,855	19,510	3,428	1,681	1,747
0166	Swarupnagar	Total	19,036	79,534	41,119	38,415	7,326	3,746	3,580
		Rural	18,675	78,012	40,322	37,690	7,201	3,681	3,520
		Urban	361	1,522	797	725	125	65	60
0167	Habra - I	Total	18,513	77,965	40,218	37,747	7,385	3,821	3,564
		Rural	13,863	59,028	30,529	28,499	5,686	2,962	2,724
		Urban	4,650	18,937	9,689	9,248	1,699	859	840
0168	Habra - II	Total	7,672	31,665	16,193	15,472	3,231	1,626	1,605
		Rural	5,664	23,239	11,962	11,277	2,393	1,202	1,191
		Urban	2,008	8,426	4,231	4,195	838	424	414
0169	Amdanga	Total	8,230	34,810	17,968	16,842	3,593	1,831	1,762
		Rural	7,831	33,175	17,137	16,038	3,429	1,752	1,677
		Urban	399	1,635	831	804	164	79	85
0170	Barrackpur - I	Total	13,189	55,962	28,887	27,075	5,323	2,712	2,611
		Rural	7,480	31,852	16,423	15,429	3,171	1,624	1,547
		Urban	5,709	24,110	12,464	11,646	2,152	1,088	1,064
0171	Barrackpur - II	Total	12,821	53,987	27,812	26,175	5,097	2,620	2,477
		Rural	2,091	8,687	4,505	4,182	809	421	388
		Urban	10,730	45,300	23,307	21,993	4,288	2,199	2,089
0172	Barasat - I	Total	10,986	47,026	23,966	23,060	4,529	2,298	2,231
		Rural	4,295	18,450	9,477	8,973	1,796	916	880
		Urban	6,691	28,576	14,489	14,087	2,733	1,382	1,351
0173	Barasat - II	Total	4,680	21,029	10,864	10,165	2,539	1,295	1,244
		Rural	4,531	20,405	10,542	9,863	2,489	1,270	1,219
		Urban	149	624	322	302	50	25	25
0174	Deganga	Total	8,999	39,027	20,100	18,927	4,716	2,379	2,337
		Rural	8,730	37,835	19,508	18,327	4,570	2,307	2,263
		Urban	269	1,192	592	600	146	72	74
0175	Baduria	Total	11,223	46,811	24,175	22,636	4,673	2,415	2,258
		Rural	10,596	44,272	22,886	21,386	4,444	2,305	2,139
		Urban	627	2,539	1,289	1,250	229	110	119
0176	Basirhat - I	Total	4,959	22,070	11,344	10,726	2,375	1,214	1,161
		Rural	4,182	18,620	9,610	9,010	1,996	1,031	965
		Urban	777	3,450	1,734	1,716	379	183	196
0177	Basirhat - II	Total	4,516	19,794	10,195	9,599	2,104	1,063	1,041
		Rural	3,735	16,375	8,404	7,971	1,783	899	884
		Urban	781	3,419	1,791	1,628	321	164	157
0178	Haroa	Total	11,536	50,636	26,259	24,377	6,032	3,142	2,890
		Rural	11,536	50,636	26,259	24,377	6,032	3,142	2,890
		Urban	-	-	-	-	-	-	-
0179	Rajarhat	Total	15,573	66,551	34,209	32,342	7,060	3,625	3,435
		Rural	8,176	35,898	18,396	17,502	3,760	1,970	1,790
		Urban	7,397	30,653	15,813	14,840	3,300	1,655	1,645
0180	Minakhan	Total	14,108	60,578	31,438	29,140	7,343	3,785	3,558
		Rural	13,271	57,014	29,564	27,450	6,935	3,574	3,361
		Urban	837	3,564	1,874	1,690	408	211	197
0181	Sandeshkhali - I	Total	11,947	50,812	26,321	24,491	6,232	3,244	2,988
		Rural	11,947	50,812	26,321	24,491	6,232	3,244	2,988
		Urban	-	-	-	-	-	-	-
0182	Sandeshkhali - II	Total	17,515	72,300	37,238	35,062	8,559	4,283	4,276
		Rural	17,515	72,300	37,238	35,062	8,559	4,283	4,276
		Urban	-	-	-	-	-	-	-

PRIMARY CENSUS ABSTRACT

FOR SCHEDULED CASTES

Literates			Illiterates			Total workers			Total/ Rural/	District/ CD Block/ Urban Town
Persons	Males	Females	Persons	Males	Females	Persons	Males	Females	Urban	Town
11	12	13	14	15	16	17	18	19	3	2
North Twenty Four										Parganas - District
1,558,286	859,060	699,226	610,798	256,398	354,400	808,885	651,306	157,579	Total	
862,367	481,638	380,729	390,332	164,512	225,820	468,011	381,221	86,790	Rural	
695,919	377,422	318,497	220,466	91,886	128,580	340,874	270,085	70,789	Urban	
90,211	50,124	40,087	42,959	18,681	24,278	50,695	40,923	9,772	Total	Bagda
90,211	50,124	40,087	42,959	18,681	24,278	50,695	40,923	9,772	Rural	
-	-	-	-	-	-	-	-	-	Urban	
126,924	70,325	56,599	50,579	21,438	29,141	63,973	53,884	10,089	Total	Bongaon
126,924	70,325	56,599	50,579	21,438	29,141	63,973	53,884	10,089	Rural	
-	-	-	-	-	-	-	-	-	Urban	
117,052	63,894	53,158	45,229	18,988	26,241	59,719	48,689	11,030	Total	Gaighata
86,721	47,760	38,961	36,195	15,267	20,928	45,834	37,702	8,132	Rural	
30,331	16,134	14,197	9,034	3,721	5,313	13,885	10,987	2,898	Urban	
56,438	31,301	25,137	23,096	9,818	13,278	30,926	24,960	5,966	Total	Swarupnagar
55,198	30,611	24,587	22,814	9,711	13,103	30,342	24,482	5,860	Rural	
1,240	690	550	282	107	175	584	478	106	Urban	
57,068	31,435	25,633	20,897	8,783	12,114	28,896	23,238	5,658	Total	Habra - I
42,580	23,571	19,009	16,448	6,958	9,490	21,600	17,610	3,990	Rural	
14,488	7,864	6,624	4,449	1,825	2,624	7,296	5,628	1,668	Urban	
21,841	12,098	9,743	9,824	4,095	5,729	12,256	9,798	2,458	Total	Habra - II
15,359	8,631	6,728	7,880	3,331	4,549	9,023	7,303	1,720	Rural	
6,482	3,467	3,015	1,944	764	1,180	3,233	2,495	738	Urban	
23,783	13,285	10,498	11,027	4,683	6,344	13,230	11,007	2,223	Total	Amdanga
22,541	12,605	9,936	10,634	4,532	6,102	12,586	10,479	2,107	Rural	
1,242	680	562	393	151	242	644	528	116	Urban	
40,870	22,657	18,213	15,092	6,230	8,862	20,196	16,884	3,312	Total	Barrackpur - I
22,640	12,550	10,090	9,212	3,873	5,339	11,460	9,801	1,659	Rural	
18,230	10,107	8,123	5,880	2,357	3,523	8,736	7,083	1,653	Urban	
39,858	21,906	17,952	14,129	5,906	8,223	19,672	15,896	3,776	Total	Barrackpur - II
6,363	3,528	2,835	2,324	977	1,347	3,015	2,605	410	Rural	
33,495	18,378	15,117	11,805	4,929	6,876	16,657	13,291	3,366	Urban	
33,218	18,057	15,161	13,808	5,909	7,899	17,578	14,083	3,495	Total	Barasat - I
12,528	6,884	5,644	5,922	2,593	3,329	6,910	5,631	1,279	Rural	
20,690	11,173	9,517	7,886	3,316	4,570	10,668	8,452	2,216	Urban	
13,174	7,538	5,636	7,855	3,326	4,529	7,514	6,459	1,055	Total	Barasat - II
12,717	7,288	5,429	7,688	3,254	4,434	7,262	6,258	1,004	Rural	
457	250	207	167	72	95	252	201	51	Urban	
24,576	13,814	10,762	14,451	6,286	8,165	13,753	11,850	1,903	Total	Deganga
23,939	13,470	10,469	13,896	6,038	7,858	13,353	11,513	1,840	Rural	
637	344	293	555	248	307	400	337	63	Urban	
32,945	18,179	14,766	13,866	5,996	7,870	18,183	14,605	3,578	Total	Baduria
30,970	17,108	13,862	13,302	5,778	7,524	17,252	13,857	3,395	Rural	
1,975	1,071	904	564	218	346	931	748	183	Urban	
13,667	7,771	5,896	8,403	3,573	4,830	8,125	6,641	1,484	Total	Basirhat - I
11,657	6,653	5,004	6,963	2,957	4,006	6,790	5,628	1,162	Rural	
2,010	1,118	892	1,440	616	824	1,335	1,013	322	Urban	
13,595	7,658	5,937	6,199	2,537	3,662	7,442	5,971	1,471	Total	Basirhat - II
11,105	6,246	4,859	5,270	2,158	3,112	5,982	4,891	1,091	Rural	
2,490	1,412	1,078	929	379	550	1,460	1,080	380	Urban	
32,079	18,338	13,741	18,557	7,921	10,636	18,094	15,349	2,745	Total	Haroa
32,079	18,338	13,741	18,557	7,921	10,636	18,094	15,349	2,745	Rural	
-	-	-	-	-	-	-	-	-	Urban	
48,361	26,634	21,727	18,190	7,575	10,615	24,002	19,972	4,030	Total	Rajarhat
25,808	14,211	11,597	10,090	4,185	5,905	11,619	10,440	1,179	Rural	
22,553	12,423	10,130	8,100	3,390	4,710	12,383	9,532	2,851	Urban	
38,944	22,304	16,640	21,634	9,134	12,500	21,169	17,957	3,212	Total	Minakhan
36,340	20,829	15,511	20,674	8,735	11,939	19,871	16,843	3,028	Rural	
2,604	1,475	1,129	960	399	561	1,298	1,114	184	Urban	
34,234	19,449	14,785	16,578	6,872	9,706	18,961	14,993	3,968	Total	Sandeshkhali - I
34,234	19,449	14,785	16,578	6,872	9,706	18,961	14,993	3,968	Rural	
-	-	-	-	-	-	-	-	-	Urban	
49,108	28,037	21,071	23,192	9,201	13,991	28,193	21,590	6,603	Total	Sandeshkhali - II
49,108	28,037	21,071	23,192	9,201	13,991	28,193	21,590	6,603	Rural	
-	-	-	-	-	-	-	-	-	Urban	

DISTRICT CENSUS HANDBOOK : NORTH TWENTY FOUR PARGANAS

PRIMARY CENSUS ABSTRACT

Location code number	District/ CD Block/ Town	Total/ Rural/ Urban	Industrial category									
			Main workers			Cultivators			Agricultural labourers			
			Persons	Males	Females	Persons	Males	Females	Persons	Males	Females	
			20	21	22	23	24	25	26	27	28	
North Twenty Four Parganas - District			Total	663,855	564,619	99,236	74,221	70,570	3,651	138,292	124,771	13,521
		Rural	360,795	316,954	43,841	71,837	68,446	3,391	131,612	118,970	12,642	
		Urban	303,060	247,665	55,395	2,384	2,124	260	6,680	5,801	879	
0163	Bagda	Total	44,319	38,035	6,284	10,155	9,749	406	17,895	16,031	1,864	
		Rural	44,319	38,035	6,284	10,155	9,749	406	17,895	16,031	1,864	
		Urban	-	-	-	-	-	-	-	-	-	
0164	Bongaon	Total	53,909	48,479	5,430	13,547	12,919	628	20,929	19,322	1,607	
		Rural	53,909	48,479	5,430	13,547	12,919	628	20,929	19,322	1,607	
		Urban	-	-	-	-	-	-	-	-	-	
0165	Gaighata	Total	53,077	45,230	7,847	8,066	7,596	470	18,507	15,916	2,591	
		Rural	40,751	35,107	5,644	7,580	7,127	453	17,128	14,724	2,404	
		Urban	12,326	10,123	2,203	486	469	17	1,379	1,192	187	
0166	Swarupnagar	Total	23,481	20,714	2,767	6,418	6,031	387	9,272	8,180	1,092	
		Rural	22,952	20,260	2,692	6,402	6,015	387	9,203	8,121	1,082	
		Urban	529	454	75	16	16	-	69	59	10	
0167	Habra - I	Total	24,742	20,938	3,804	2,024	1,915	109	6,466	5,858	608	
		Rural	18,481	15,892	2,589	1,977	1,871	106	6,194	5,615	579	
		Urban	6,261	5,046	1,215	47	44	3	272	243	29	
0168	Habra - II	Total	10,353	8,780	1,573	809	760	49	2,934	2,668	266	
		Rural	7,455	6,450	1,005	798	751	47	2,808	2,558	250	
		Urban	2,898	2,330	568	11	9	2	126	110	16	
0169	Amdanga	Total	10,836	9,613	1,223	1,998	1,926	72	3,811	3,465	346	
		Rural	10,289	9,127	1,162	1,981	1,909	72	3,642	3,309	333	
		Urban	547	486	61	17	17	-	169	156	13	
0170	Barrackpur - I	Total	17,282	14,875	2,407	1,246	1,191	55	2,545	2,353	192	
		Rural	10,002	8,759	1,243	1,216	1,164	52	2,299	2,117	182	
		Urban	7,280	6,116	1,164	30	27	3	246	236	10	
0171	Barrackpur - II	Total	17,241	14,413	2,828	108	93	15	242	221	21	
		Rural	2,658	2,349	309	60	48	12	133	132	1	
		Urban	14,583	12,064	2,519	48	45	3	109	89	20	
0172	Barasat - I	Total	15,137	12,726	2,411	314	287	27	918	842	76	
		Rural	5,664	4,883	781	276	255	21	751	680	71	
		Urban	9,473	7,843	1,630	38	32	6	167	162	5	
0173	Barasat - II	Total	6,224	5,612	612	642	625	17	2,154	2,039	115	
		Rural	6,034	5,465	569	642	625	17	2,152	2,037	115	
		Urban	190	147	43	-	-	-	2	2	-	
0174	Deganga	Total	11,006	9,940	1,066	1,895	1,819	76	4,539	4,225	314	
		Rural	10,687	9,654	1,033	1,886	1,811	75	4,531	4,220	311	
		Urban	319	286	33	9	8	1	8	5	3	
0175	Baduria	Total	13,865	11,892	1,973	2,190	2,125	65	3,483	3,109	374	
		Rural	13,117	11,245	1,872	2,166	2,101	65	3,380	3,010	370	
		Urban	748	647	101	24	24	-	103	99	4	
0176	Basirhat - I	Total	6,768	5,845	923	786	739	47	1,779	1,533	246	
		Rural	5,700	4,990	710	758	716	42	1,680	1,448	232	
		Urban	1,068	855	213	28	23	5	99	85	14	
0177	Basirhat - II	Total	5,968	5,102	866	434	405	29	1,779	1,664	115	
		Rural	4,798	4,260	538	370	348	22	1,441	1,372	69	
		Urban	1,170	842	328	64	57	7	338	292	46	
0178	Haroa	Total	14,220	12,770	1,450	2,640	2,570	70	4,898	4,546	352	
		Rural	14,220	12,770	1,450	2,640	2,570	70	4,898	4,546	352	
		Urban	-	-	-	-	-	-	-	-	-	
0179	Rajarhat	Total	21,685	18,391	3,294	1,596	1,538	58	738	698	40	
		Rural	10,233	9,359	874	1,568	1,512	56	618	586	32	
		Urban	11,452	9,032	2,420	28	26	2	120	112	8	
0180	Minakhan	Total	14,460	13,133	1,327	2,957	2,802	155	4,803	4,542	261	
		Rural	13,473	12,276	1,197	2,930	2,776	154	4,734	4,473	261	
		Urban	987	857	130	27	26	1	69	69	-	
0181	Sandeshkhali - I	Total	12,674	10,917	1,757	2,540	2,402	138	4,590	4,015	575	
		Rural	12,674	10,917	1,757	2,540	2,402	138	4,590	4,015	575	
		Urban	-	-	-	-	-	-	-	-	-	
0182	Sandeshkhali - II	Total	14,456	12,888	1,568	3,748	3,587	161	6,413	5,983	430	
		Rural	14,456	12,888	1,568	3,748	3,587	161	6,413	5,983	430	
		Urban	-	-	-	-	-	-	-	-	-	

PRIMARY CENSUS ABSTRACT

FOR SCHEDULED CASTES

of main workers										Total/ Rural/ Urban	District/ CD Block/ Town
Household industry workers			Other workers			Marginal workers					
Persons	Males	Females	Persons	Males	Females	Persons	Males	Females	3	2	
29	30	31	32	33	34	35	36	37			
										Total	North Twenty Four Parganas - District
25,943	15,401	10,542	425,399	353,877	71,522	145,030	86,687	58,343			
14,490	8,153	6,337	142,856	121,385	21,471	107,216	64,267	42,949		Rural	
11,453	7,248	4,205	282,543	232,492	50,051	37,814	22,420	15,394		Urban	
2,266	588	1,678	14,003	11,667	2,336	6,376	2,888	3,488	Total	Bagda	
2,266	588	1,678	14,003	11,667	2,336	6,376	2,888	3,488	Rural		
-	-	-	-	-	-	-	-	-	Urban		
2,248	1,214	1,034	17,185	15,024	2,161	10,064	5,405	4,659	Total	Bongaon	
2,248	1,214	1,034	17,185	15,024	2,161	10,064	5,405	4,659	Rural		
-	-	-	-	-	-	-	-	-	Urban		
1,965	1,074	891	24,539	20,644	3,895	6,642	3,459	3,183	Total	Gaighata	
1,299	647	652	14,744	12,609	2,135	5,083	2,595	2,488	Rural		
666	427	239	9,795	8,035	1,760	1,559	864	695	Urban		
1,089	770	319	6,702	5,733	969	7,445	4,246	3,199	Total	Swarupnagar	
1,073	758	315	6,274	5,366	908	7,390	4,222	3,168	Rural		
16	12	4	428	367	61	55	24	31	Urban		
1,422	831	591	14,830	12,334	2,496	4,154	2,300	1,854	Total	Habra - I	
1,007	548	459	9,303	7,858	1,445	3,119	1,718	1,401	Rural		
415	283	132	5,527	4,476	1,051	1,035	582	453	Urban		
500	313	187	6,110	5,039	1,071	1,903	1,018	885	Total	Habra - II	
348	201	147	3,501	2,940	561	1,568	853	715	Rural		
152	112	40	2,609	2,099	510	335	165	170	Urban		
244	179	65	4,783	4,043	740	2,394	1,394	1,000	Total	Amdanga	
234	173	61	4,432	3,736	696	2,297	1,352	945	Rural		
10	6	4	351	307	44	97	42	55	Urban		
744	451	293	12,747	10,880	1,867	2,914	2,009	905	Total	Barrackpur - I	
445	289	156	6,042	5,189	853	1,458	1,042	416	Rural		
299	162	137	6,705	5,691	1,014	1,456	967	489	Urban		
720	487	233	16,171	13,612	2,559	2,431	1,483	948	Total	Barrackpur - II	
71	55	16	2,394	2,114	280	357	256	101	Rural		
649	432	217	13,777	11,498	2,279	2,074	1,227	847	Urban		
881	681	200	13,024	10,916	2,108	2,441	1,357	1,084	Total	Barasat - I	
337	266	71	4,300	3,682	618	1,246	748	498	Rural		
544	415	129	8,724	7,234	1,490	1,195	609	586	Urban		
242	220	22	3,186	2,728	458	1,290	847	443	Total	Barasat - II	
233	218	15	3,007	2,585	422	1,228	793	435	Rural		
9	2	7	179	143	36	62	54	8	Urban		
325	240	85	4,247	3,656	591	2,747	1,910	837	Total	Deganga	
316	237	79	3,954	3,386	568	2,666	1,859	807	Rural		
9	3	6	293	270	23	81	51	30	Urban		
1,016	605	411	7,176	6,053	1,123	4,318	2,713	1,605	Total	Baduria	
942	569	373	6,629	5,565	1,064	4,135	2,612	1,523	Rural		
74	36	38	547	488	59	183	101	82	Urban		
366	256	110	3,837	3,317	520	1,357	796	561	Total	Basirhat - I	
242	163	79	3,020	2,663	357	1,090	638	452	Rural		
124	93	31	817	654	163	267	158	109	Urban		
394	171	223	3,361	2,862	499	1,474	869	605	Total	Basirhat - II	
224	133	91	2,763	2,407	356	1,184	631	553	Rural		
170	38	132	598	455	143	290	238	52	Urban		
600	354	246	6,082	5,300	782	3,874	2,579	1,295	Total	Haroa	
600	354	246	6,082	5,300	782	3,874	2,579	1,295	Rural		
-	-	-	-	-	-	-	-	-	Urban		
653	494	159	18,698	15,661	3,037	2,317	1,581	736	Total	Rajarhat	
446	389	57	7,601	6,872	729	1,386	1,081	305	Rural		
207	105	102	11,097	8,789	2,308	931	500	431	Urban		
260	183	77	6,440	5,606	834	6,709	4,824	1,885	Total	Minakhan	
254	178	76	5,555	4,849	706	6,398	4,567	1,831	Rural		
6	5	1	885	757	128	311	257	54	Urban		
197	102	95	5,347	4,398	949	6,287	4,076	2,211	Total	Sandeshkhali - I	
197	102	95	5,347	4,398	949	6,287	4,076	2,211	Rural		
-	-	-	-	-	-	-	-	-	Urban		
193	141	52	4,102	3,177	925	13,737	8,702	5,035	Total	Sandeshkhali - II	
193	141	52	4,102	3,177	925	13,737	8,702	5,035	Rural		
-	-	-	-	-	-	-	-	-	Urban		

DISTRICT CENSUS HANDBOOK : NORTH TWENTY FOUR PARGANAS

PRIMARY CENSUS ABSTRACT

Location code number	District/ CD Block/ Town	Total/ Rural/ Urban	Industrial category of									
			Cultivators			Agricultural labourers			Household industry workers			
			Persons	Males	Females	Persons	Males	Females	Persons	Males	Females	
1	2	3	38	39	40	41	42	43	44	45	46	
North Twenty Four Parganas - District			Total	9,618	6,449	3,169	59,398	39,747	19,651	13,459	3,076	10,383
		Rural	9,239	6,244	2,995	57,711	38,523	19,188	9,476	1,853	7,623	
		Urban	379	205	174	1,687	1,224	463	3,983	1,223	2,760	
0163	Bagda	Total	430	239	191	2,532	1,591	941	1,429	113	1,316	
		Rural	430	239	191	2,532	1,591	941	1,429	113	1,316	
		Urban	-	-	-	-	-	-	-	-	-	
0164	Bongaon	Total	999	640	359	3,681	2,677	1,004	1,743	246	1,497	
		Rural	999	640	359	3,681	2,677	1,004	1,743	246	1,497	
		Urban	-	-	-	-	-	-	-	-	-	
0165	Gaighata	Total	405	265	140	2,572	1,538	1,034	1,032	150	882	
		Rural	368	232	136	2,310	1,361	949	783	106	677	
		Urban	37	33	4	262	177	85	249	44	205	
0166	Swarupnagar	Total	1,051	496	555	3,704	2,454	1,250	684	219	465	
		Rural	1,051	496	555	3,704	2,454	1,250	669	217	452	
		Urban	-	-	-	3	3	-	15	2	13	
0167	Habra - I	Total	152	89	63	1,114	809	305	609	121	488	
		Rural	137	77	60	1,056	760	296	456	89	367	
		Urban	15	12	3	58	49	9	153	32	121	
0168	Habra - II	Total	52	26	26	768	521	247	209	38	171	
		Rural	52	26	26	745	505	240	164	28	136	
		Urban	-	-	-	23	16	7	45	10	35	
0169	Amdanga	Total	141	106	35	1,074	773	301	132	30	102	
		Rural	139	105	34	1,029	747	282	121	30	91	
		Urban	2	1	1	45	26	19	11	-	11	
0170	Barrackpur - I	Total	53	33	20	601	549	52	305	90	215	
		Rural	42	27	15	462	422	40	155	46	109	
		Urban	11	6	5	139	127	12	150	44	106	
0171	Barrackpur - II	Total	19	11	8	42	29	13	283	103	180	
		Rural	13	7	6	15	12	3	31	5	26	
		Urban	6	4	2	27	17	10	252	98	154	
0172	Barasat - I	Total	48	33	15	293	243	50	213	56	157	
		Rural	40	29	11	257	213	44	119	24	95	
		Urban	8	4	4	36	30	6	94	32	62	
0173	Barasat - II	Total	33	11	22	570	505	65	34	18	16	
		Rural	33	11	22	570	505	65	29	15	14	
		Urban	-	-	-	-	-	-	5	3	2	
0174	Deganga	Total	115	89	26	1,401	1,187	214	189	33	156	
		Rural	115	89	26	1,390	1,180	210	188	33	155	
		Urban	-	-	-	11	7	4	1	-	1	
0175	Baduria	Total	146	116	30	1,880	1,359	521	559	145	414	
		Rural	145	115	30	1,868	1,349	519	493	133	360	
		Urban	1	1	-	12	10	2	66	12	54	
0176	Basirhat - I	Total	35	17	18	394	246	148	135	34	101	
		Rural	32	17	15	373	234	139	109	24	85	
		Urban	3	-	3	21	12	9	26	10	16	
0177	Basirhat - II	Total	32	24	8	395	299	96	306	63	243	
		Rural	31	23	8	281	210	71	287	54	233	
		Urban	1	1	-	114	89	25	19	9	10	
0178	Haroa	Total	187	121	66	2,034	1,472	562	256	79	177	
		Rural	187	121	66	2,034	1,472	562	256	79	177	
		Urban	-	-	-	-	-	-	-	-	-	
0179	Rajarhat	Total	114	81	33	218	180	38	146	78	68	
		Rural	104	75	29	209	175	34	97	70	27	
		Urban	10	6	4	9	5	4	49	8	41	
0180	Minakhan	Total	723	498	225	3,611	2,605	1,006	211	40	171	
		Rural	721	496	225	3,594	2,588	1,006	211	40	171	
		Urban	2	2	-	17	17	-	-	-	-	
0181	Sandeshkhali - I	Total	601	346	255	3,657	2,534	1,123	318	59	259	
		Rural	601	346	255	3,657	2,534	1,123	318	59	259	
		Urban	-	-	-	-	-	-	-	-	-	
0182	Sandeshkhali - II	Total	1,529	1,115	414	10,334	6,598	3,736	400	114	286	
		Rural	1,529	1,115	414	10,334	6,598	3,736	400	114	286	
		Urban	-	-	-	-	-	-	-	-	-	

PRIMARY CENSUS ABSTRACT

FOR SCHEDULED CASTES

marginal workers						Total/ Rural/ Urban	District/ Town	CD Block/ Town	Location code number
Other workers			Non-workers						
Persons	Males	Females	Persons	Males	Females				
47	48	49	50	51	52	3	2	1	
North Twenty Four									
62,555	37,415	25,140	1,360,199	464,152	896,047	Total	Parganas - District	337	
30,790	17,647	13,143	784,688	264,929	519,759	Rural			
31,765	19,768	11,997	575,511	199,223	376,288	Urban			
1,985	945	1,040	82,475	27,882	54,593	Total	Bagda	0163	
1,985	945	1,040	82,475	27,882	54,593	Rural			
-	-	-	-	-	-	Urban			
3,641	1,842	1,799	113,530	37,879	75,651	Total	Bongaon	0164	
3,641	1,842	1,799	113,530	37,879	75,651	Rural			
-	-	-	-	-	-	Urban			
2,633	1,506	1,127	102,562	34,193	68,369	Total	Gaighata	0165	
1,622	896	726	77,082	25,325	51,757	Rural			
1,011	610	401	25,480	8,868	16,612	Urban			
2,006	1,077	929	48,608	16,159	32,449	Total	Swarupnagar	0166	
1,969	1,058	911	47,670	15,840	31,830	Rural			
37	19	18	938	319	619	Urban			
2,279	1,281	998	49,069	16,980	32,089	Total	Habra - I	0167	
1,470	792	678	37,428	12,919	24,509	Rural			
809	489	320	11,641	4,061	7,580	Urban			
874	433	441	19,409	6,395	13,014	Total	Habra - II	0168	
607	294	313	14,216	4,659	9,557	Rural			
267	139	128	5,193	1,736	3,457	Urban			
1,047	485	562	21,580	6,961	14,619	Total	Amdanga	0169	
1,008	470	538	20,589	6,658	13,931	Rural			
39	15	24	991	303	688	Urban			
1,955	1,337	618	35,766	12,003	23,763	Total	Barrackpur - I	0170	
799	547	252	20,392	6,622	13,770	Rural			
1,156	790	366	15,374	5,381	9,993	Urban			
2,087	1,340	747	34,315	11,916	22,399	Total	Barrackpur - II	0171	
298	232	66	5,672	1,900	3,772	Rural			
1,789	1,108	681	28,643	10,016	18,627	Urban			
1,887	1,025	862	29,448	9,883	19,565	Total	Barasat - I	0172	
830	482	348	11,540	3,846	7,694	Rural			
1,057	543	514	17,908	6,037	11,871	Urban			
653	313	340	13,515	4,405	9,110	Total	Barasat - II	0173	
596	262	334	13,143	4,284	8,859	Rural			
57	51	6	372	121	251	Urban			
1,042	601	441	25,274	8,250	17,024	Total	Deganga	0174	
973	557	416	24,482	7,995	16,487	Rural			
69	44	25	792	255	537	Urban			
1,733	1,093	640	28,628	9,570	19,058	Total	Baduria	0175	
1,629	1,015	614	27,020	9,029	17,991	Rural			
104	78	26	1,608	541	1,067	Urban			
793	499	294	13,945	4,703	9,242	Total	Basirhat - I	0176	
576	363	213	11,830	3,982	7,848	Rural			
217	136	81	2,115	721	1,394	Urban			
741	483	258	12,352	4,224	8,128	Total	Basirhat - II	0177	
585	344	241	10,393	3,513	6,880	Rural			
156	139	17	1,959	711	1,248	Urban			
1,397	907	490	32,542	10,910	21,632	Total	Haroa	0178	
1,397	907	490	32,542	10,910	21,632	Rural			
-	-	-	-	-	-	Urban			
1,839	1,242	597	42,549	14,237	28,312	Total	Rajarhat	0179	
976	761	215	24,279	7,956	16,323	Rural			
863	481	382	18,270	6,281	11,989	Urban			
2,164	1,681	483	39,409	13,481	25,928	Total	Minakhan	0180	
1,872	1,443	429	37,143	12,721	24,422	Rural			
292	238	54	2,266	760	1,506	Urban			
1,711	1,137	574	31,851	11,328	20,523	Total	Sandeshkhali - I	0181	
1,711	1,137	574	31,851	11,328	20,523	Rural			
-	-	-	-	-	-	Urban			
1,474	875	599	44,107	15,648	28,459	Total	Sandeshkhali - II	0182	
1,474	875	599	44,107	15,648	28,459	Rural			
-	-	-	-	-	-	Urban			

DISTRICT CENSUS HANDBOOK : NORTH TWENTY FOUR PARGANAS

PRIMARY CENSUS ABSTRACT

Location code number	District/ CD Block/ Town	Total/ Rural/ Urban	Number of households with SC as head	Total population (including institutional and houseless population)			Population in the age-group 0-6		
				Persons	Males	Females	Persons	Males	Females
				5	6	7	8	9	10
0183	Hasnabad	Total	12,343	51,295	26,515	24,780	5,780	2,997	2,783
		Rural	12,212	50,694	26,204	24,490	5,685	2,943	2,742
		Urban	131	601	311	290	95	54	41
0184	Hingalganj	Total	30,784	115,227	59,011	56,216	12,090	6,184	5,906
		Rural	29,937	111,806	57,268	54,538	11,699	5,975	5,724
		Urban	847	3,421	1,743	1,678	391	209	182
URBAN									
322772	Chandpara (CT)	Urban	945	3,956	2,015	1,941	362	172	190
322773	Chhekati (CT)	Urban	200	889	474	415	77	39	38
322774	Sonatikiri (CT)	Urban	484	2,048	1,063	985	166	86	80
322775	Dhakuria (CT)	Urban	1,124	4,648	2,277	2,371	413	199	214
322776	Chikanpara (CT)	Urban	2,135	8,812	4,413	4,399	694	342	352
322777	Shimulpur (CT)	Urban	3,503	14,734	7,427	7,307	1,338	654	684
322778	Bara (CT)	Urban	989	4,278	2,186	2,092	378	189	189
322844	Deora (CT)	Urban	361	1,522	797	725	125	65	60
322900	Nokpul (CT)	Urban	965	3,936	2,042	1,894	357	180	177
322901	Maslandapur (CT)	Urban	949	3,954	2,007	1,947	325	162	163
322902	Sadpur (CT)	Urban	436	1,714	861	853	174	89	85
322903	Betpuli (CT)	Urban	897	3,503	1,786	1,717	300	148	152
322904	Anarbaria (CT)	Urban	853	3,675	1,881	1,794	309	153	156
322905	Purbba Narayanpur (CT)	Urban	550	2,155	1,112	1,043	234	127	107
322982	Guma (CT)	Urban	841	3,534	1,755	1,779	360	197	163
322983	Bara Bamonnia (CT)	Urban	697	2,857	1,451	1,406	279	126	153
322984	Khorddabamonnia (CT)	Urban	135	611	301	310	72	36	36
322985	Bira (CT)	Urban	335	1,424	724	700	127	65	62
323066	Dhania (CT)	Urban	399	1,635	831	804	164	79	85
323105	Palladaha (CT)	Urban	181	775	408	367	57	28	29
323106	Palashi (CT)	Urban	366	1,444	747	697	102	61	41
323107	Nagdaha (CT)	Urban	1,052	4,437	2,276	2,161	407	196	211
323108	Jetia (CT)	Urban	166	693	375	318	57	34	23
323109	Balibhara (CT)	Urban	277	1,216	621	595	122	61	61
323110	Dogachhia (CT)	Urban	412	1,825	922	903	193	94	99
323111	Garshyamnagar (CT)	Urban	402	1,563	812	751	131	62	69
323112	Noapara (P) (CT)	Urban	810	3,409	1,770	1,639	339	182	157
323113	Kaugachhi (CT)	Urban	840	3,530	1,792	1,738	310	154	156
323114	Paltapara (CT)	Urban	315	1,288	655	633	115	60	55
323115	Ichhapur Defence Estate (CT)	Urban	373	1,732	908	824	144	68	76
323133	Babanpur (P) (CT)	Urban	1,256	5,272	2,697	2,575	484	235	249
323134	Jafarpur (CT)	Urban	890	3,516	1,844	1,672	249	130	119
323135	Mohanpur (CT)	Urban	293	1,269	651	618	94	46	48
323136	Teleni Para (CT)	Urban	350	1,533	798	735	138	72	66
323137	Chak Kanthalia (CT)	Urban	386	1,613	855	758	136	72	64
323138	Ruiya (CT)	Urban	1,017	4,408	2,281	2,127	444	255	189
323139	Patulia (CT)	Urban	442	1,863	968	895	168	76	92
323140	Bandipur (CT)	Urban	152	644	334	310	83	39	44
323141	Talbandha (CT)	Urban	2,610	11,039	5,604	5,435	1,077	534	543
323142	Bilkanda (CT)	Urban	460	1,980	1,026	954	178	94	84
323143	Muragachha (CT)	Urban	1,055	4,597	2,345	2,252	446	236	210
323144	Teghari (CT)	Urban	188	782	418	364	90	57	33
323145	Chandpur (CT)	Urban	1,631	6,784	3,486	3,298	701	353	348
323216	Kokapur (CT)	Urban	416	1,772	899	873	175	83	92
323217	Shibalaya (CT)	Urban	136	545	259	286	40	17	23
323218	Gangapur (CT)	Urban	185	784	416	368	65	33	32
323219	Chandrapur (CT)	Urban	197	814	417	397	70	36	34
323220	Nebadhahi Duttapukur (CT)	Urban	1,072	4,438	2,268	2,170	401	217	184
323221	Chatta Baria (CT)	Urban	549	2,377	1,198	1,179	248	121	127
323222	Joykul (CT)	Urban	884	3,976	2,042	1,934	392	201	191
323223	Digha (CT)	Urban	610	2,652	1,352	1,300	267	136	131
323224	Kulberia (CT)	Urban	419	1,724	875	849	128	67	61
323225	Bamangachhi (CT)	Urban	304	1,249	632	617	120	58	62

PRIMARY CENSUS ABSTRACT

FOR SCHEDULED CASTES

Literates			Illiterates			Total workers			Total/ Rural/	District/ CD Block/ Town
Persons	Males	Females	Persons	Males	Females	Persons	Males	Females	Urban	2
11	12	13	14	15	16	17	18	19	3	
33,658	18,931	14,727	17,637	7,584	10,053	19,121	15,447	3,674	Total	Hasnabad
33,400	18,782	14,618	17,294	7,422	9,872	18,906	15,277	3,629	Rural	
258	149	109	343	162	181	215	170	45	Urban	
81,937	45,739	36,198	33,290	13,272	20,018	47,757	35,199	12,558	Total	Hingalganj
79,945	44,638	35,307	31,861	12,630	19,231	46,290	34,162	12,128	Rural	
1,992	1,101	891	1,429	642	787	1,467	1,037	430	Urban	
URBAN										
3,121	1,672	1,449	835	343	492	1,362	1,124	238	Urban	Chandpara (CT)
612	348	264	277	126	151	326	276	50	Urban	Chhekati (CT)
1,653	899	754	395	164	231	755	601	154	Urban	Sonatikiri (CT)
3,298	1,742	1,556	1,350	535	815	1,579	1,281	298	Urban	Dhakuria (CT)
7,400	3,830	3,570	1,412	583	829	2,913	2,463	450	Urban	Chikanpara (CT)
10,893	5,860	5,033	3,841	1,567	2,274	5,484	4,081	1,403	Urban	Shimulpur (CT)
3,354	1,783	1,571	924	403	521	1,466	1,161	305	Urban	Bara (CT)
1,240	690	550	282	107	175	584	478	106	Urban	Deora (CT)
2,939	1,614	1,325	997	428	569	1,518	1,200	318	Urban	Nokpul (CT)
3,129	1,674	1,455	825	333	492	1,557	1,147	410	Urban	Maslandapur (CT)
1,293	683	610	421	178	243	705	519	186	Urban	Sadpur (CT)
2,741	1,493	1,248	762	293	469	1,437	1,045	392	Urban	Betpuli (CT)
2,861	1,551	1,310	814	330	484	1,343	1,074	269	Urban	Anarbaria (CT)
										Purbba Narayanpur (CT)
1,525	849	676	630	263	367	736	643	93	Urban	(CT)
2,750	1,445	1,305	784	310	474	1,368	1,022	346	Urban	Guma (CT)
2,221	1,210	1,011	636	241	395	1,133	896	237	Urban	Bara Bamonnia (CT)
463	243	220	148	58	90	233	170	63	Urban	Khorddabamonnia (CT)
1,048	569	479	376	155	221	499	407	92	Urban	Bira (CT)
1,242	680	562	393	151	242	644	528	116	Urban	Dhania (CT)
640	360	280	135	48	87	222	192	30	Urban	Palladaha (CT)
1,168	637	531	276	110	166	479	422	57	Urban	Palashi (CT)
3,232	1,800	1,432	1,205	476	729	1,556	1,317	239	Urban	Nagdaha (CT)
568	318	250	125	57	68	237	198	39	Urban	Jetia (CT)
916	492	424	300	129	171	396	338	58	Urban	Balibhara (CT)
1,352	736	616	473	186	287	670	568	102	Urban	Dogachhia (CT)
1,203	673	530	360	139	221	710	515	195	Urban	Garshyamnagar (CT)
2,468	1,367	1,101	941	403	538	1,264	986	278	Urban	Noapara (P) (CT)
2,645	1,438	1,207	885	354	531	1,413	1,054	359	Urban	Kaugachhi (CT)
943	519	424	345	136	209	502	406	96	Urban	Paltapara (CT)
										Ichhapur Defence Estate (CT)
1,266	735	531	466	173	293	483	399	84	Urban	
4,087	2,228	1,859	1,185	469	716	1,954	1,565	389	Urban	Babanpur (P) (CT)
3,022	1,638	1,384	494	206	288	1,209	1,020	189	Urban	Jafarpur (CT)
1,009	549	460	260	102	158	465	398	67	Urban	Mohanpur (CT)
1,223	666	557	310	132	178	523	440	83	Urban	Teleni Para (CT)
1,215	683	532	398	172	226	642	518	124	Urban	Chak Kanthalia (CT)
3,050	1,652	1,398	1,358	629	729	1,583	1,237	346	Urban	Ruiya (CT)
1,422	785	637	441	183	258	711	565	146	Urban	Patulia (CT)
399	231	168	245	103	142	229	197	32	Urban	Bandipur (CT)
7,722	4,277	3,445	3,317	1,327	1,990	4,139	3,217	922	Urban	Talbandha (CT)
1,460	813	647	520	213	307	877	652	225	Urban	Bilkanda (CT)
3,369	1,805	1,564	1,228	540	688	1,679	1,350	329	Urban	Muragachha (CT)
576	315	261	206	103	103	307	239	68	Urban	Teghari (CT)
4,941	2,736	2,205	1,843	750	1,093	2,339	1,893	446	Urban	Chandpur (CT)
1,425	760	665	347	139	208	653	508	145	Urban	Kokapur (CT)
396	197	199	149	62	87	186	152	34	Urban	Shibalaya (CT)
559	316	243	225	100	125	282	238	44	Urban	Gangapur (CT)
619	332	287	195	85	110	305	234	71	Urban	Chandrapur (CT)
										Nebadhai Duttapukur (CT)
3,232	1,726	1,506	1,206	542	664	1,779	1,335	444	Urban	(CT)
1,799	953	846	578	245	333	957	727	230	Urban	Chatta Baria (CT)
2,663	1,477	1,186	1,313	565	748	1,406	1,198	208	Urban	Joypul (CT)
1,873	1,033	840	779	319	460	984	801	183	Urban	Digha (CT)
1,376	731	645	348	144	204	681	510	171	Urban	Kulberia (CT)
977	519	458	272	113	159	478	356	122	Urban	Bamangachhi (CT)

PRIMARY CENSUS ABSTRACT

Location code number	District/ CD Block/ Town	Total/ Rural/ Urban	Industrial category									
			Main workers			Cultivators			Agricultural labourers			
			Persons	Males	Females	Persons	Males	Females	Persons	Males	Females	
1	2	3	20	21	22	23	24	25	26	27	28	
0183	Hasnabad	Total	15,379	13,087	2,292	2,457	2,333	124	4,487	4,071	416	
		Rural	15,173	12,924	2,249	2,454	2,330	124	4,428	4,021	407	
		Urban	206	163	43	3	3	-	59	50	9	
0184	Hingalganj	Total	24,956	21,737	3,219	6,169	5,886	283	11,954	10,818	1,136	
		Rural	23,750	20,865	2,885	6,143	5,860	283	11,765	10,650	1,115	
		Urban	1,206	872	334	26	26	-	189	168	21	
URBAN												
322772	Chandpara (CT)	Urban	1,128	971	157	18	17	1	189	160	29	
322773	Chhekati (CT)	Urban	299	260	39	16	16	-	51	48	3	
322774	Sonatikiri (CT)	Urban	703	575	128	16	15	1	26	23	3	
322775	Dhakuria (CT)	Urban	1,397	1,174	223	15	15	-	96	77	19	
322776	Chikanpara (CT)	Urban	2,580	2,254	326	153	150	3	416	346	70	
322777	Shimulpur (CT)	Urban	4,988	3,892	1,096	166	159	7	388	343	45	
322778	Bara (CT)	Urban	1,231	997	234	102	97	5	213	195	18	
322844	Deora (CT)	Urban	529	454	75	16	16	-	69	59	10	
322900	Nokpul (CT)	Urban	1,441	1,161	280	14	14	-	124	107	17	
322901	Maslandapur (CT)	Urban	1,366	1,041	325	15	14	1	33	32	1	
322902	Sadpur (CT)	Urban	606	486	120	9	8	1	15	12	3	
322903	Betpuli (CT)	Urban	1,095	842	253	6	6	-	40	37	3	
322904	Anarbaria (CT)	Urban	1,134	967	167	3	2	1	27	27	-	
322905	Purbba Narayanpur (CT)	Urban	619	549	70	-	-	-	33	28	5	
322982	Guma (CT)	Urban	1,231	953	278	3	2	1	55	42	13	
322983	Bara Bamonnia (CT)	Urban	1,021	857	164	-	-	-	48	45	3	
322984	Khorddabamonnia (CT)	Urban	223	166	57	6	6	-	4	4	-	
322985	Bira (CT)	Urban	423	354	69	2	1	1	19	19	-	
323066	Dhania (CT)	Urban	547	486	61	17	17	-	169	156	13	
323105	Palladaha (CT)	Urban	194	167	27	-	-	-	1	-	1	
323106	Palashi (CT)	Urban	399	357	42	2	2	-	5	5	-	
323107	Nagdaha (CT)	Urban	1,320	1,152	168	8	7	1	103	103	-	
323108	Jetia (CT)	Urban	213	179	34	4	3	1	1	1	-	
323109	Balibhara (CT)	Urban	321	288	33	-	-	-	19	18	1	
323110	Dogachhia (CT)	Urban	453	389	64	6	6	-	10	10	-	
323111	Garshyamnagar (CT)	Urban	536	405	131	-	-	-	4	2	2	
323112	Noapara (P) (CT)	Urban	1,044	845	199	-	-	-	8	7	1	
323113	Kaugachhi (CT)	Urban	1,134	911	223	4	4	-	6	4	2	
323114	Paltapara (CT)	Urban	494	402	92	1	1	-	2	2	-	
323115	Ichhapur Defence Estate (CT)	Urban	430	364	66	-	-	-	16	16	-	
323133	Babanpur (P) (CT)	Urban	1,801	1,479	322	1	1	-	14	13	1	
323134	Jafarpur (CT)	Urban	1,154	980	174	8	8	-	4	4	-	
323135	Mohanpur (CT)	Urban	438	376	62	1	1	-	4	4	-	
323136	Teleni Para (CT)	Urban	448	396	52	16	16	-	31	23	8	
323137	Chak Kanthalia (CT)	Urban	593	487	106	1	1	-	6	4	2	
323138	Ruiya (CT)	Urban	1,226	1,004	222	5	5	-	8	8	-	
323139	Patulia (CT)	Urban	623	514	109	2	1	1	14	10	4	
323140	Bandipur (CT)	Urban	193	171	22	-	-	-	1	-	1	
323141	Talbandha (CT)	Urban	3,694	2,971	723	13	12	1	9	8	1	
323142	Bilkanda (CT)	Urban	786	616	170	-	-	-	2	1	1	
323143	Muragachha (CT)	Urban	1,363	1,152	211	-	-	-	9	8	1	
323144	Teghari (CT)	Urban	278	221	57	-	-	-	1	1	-	
323145	Chandpur (CT)	Urban	1,986	1,697	289	1	-	1	6	5	1	
323216	Kokapur (CT)	Urban	578	485	93	1	1	-	9	9	-	
323217	Shibalaya (CT)	Urban	148	125	23	-	-	-	13	13	-	
323218	Gangapur (CT)	Urban	244	213	31	3	3	-	9	9	-	
323219	Chandrapur (CT)	Urban	256	210	46	1	1	-	-	-	-	
323220	Nebadhahi Duttapukur (CT)	Urban	1,494	1,212	282	4	1	3	21	20	1	
323221	Chatta Baria (CT)	Urban	893	705	188	3	2	1	16	14	2	
323222	Joypul (CT)	Urban	1,347	1,165	182	13	12	1	51	50	1	
323223	Digha (CT)	Urban	876	735	141	3	2	1	10	9	1	
323224	Kulberia (CT)	Urban	620	477	143	-	-	-	2	2	-	
323225	Bamangachhi (CT)	Urban	440	342	98	7	7	-	1	1	-	

PRIMARY CENSUS ABSTRACT

FOR SCHEDULED CASTES

of main workers										Total/ Rural/ Urban	District/ CD Block/ Town
Household industry workers			Other workers			Marginal workers					
Persons	Males	Females	Persons	Males	Females	Persons	Males	Females	3	2	
29	30	31	32	33	34	35	36	37			
966	573	393	7,469	6,110	1,359	3,742	2,360	1,382	Total	Hasnabad	
959	566	393	7,332	6,007	1,325	3,733	2,353	1,380	Rural		
7	7	-	137	103	34	9	7	2	Urban		
830	491	339	6,003	4,542	1,461	22,801	13,462	9,339	Total	Hingalganj	
556	364	192	5,286	3,991	1,295	22,540	13,297	9,243	Rural		
274	127	147	717	551	166	261	165	96	Urban		
URBAN											
60	50	10	861	744	117	234	153	81	Urban	Chandpara (CT)	
16	14	2	216	182	34	27	16	11	Urban	Chhekatii (CT)	
13	12	1	648	525	123	52	26	26	Urban	Sonatikiri (CT)	
111	71	40	1,175	1,011	164	182	107	75	Urban	Dhakuria (CT)	
176	142	34	1,835	1,616	219	333	209	124	Urban	Chikanpara (CT)	
214	93	121	4,220	3,297	923	496	189	307	Urban	Shimulpur (CT)	
76	45	31	840	660	180	235	164	71	Urban	Bara (CT)	
16	12	4	428	367	61	55	24	31	Urban	Deora (CT)	
100	65	35	1,203	975	228	77	39	38	Urban	Nokpul (CT)	
83	52	31	1,235	943	292	191	106	85	Urban	Maslandapur (CT)	
26	16	10	556	450	106	99	33	66	Urban	Sadpur (CT)	
104	80	24	945	719	226	342	203	139	Urban	Betpuli (CT)	
60	38	22	1,044	900	144	209	107	102	Urban	Anarbaria (CT)	
Purbba Narayanpur (CT)											
42	32	10	544	489	55	117	94	23	Urban	(CT)	
73	52	21	1,100	857	243	137	69	68	Urban	Guma (CT)	
23	13	10	950	799	151	112	39	73	Urban	Bara Bamonnia (CT)	
Khorddabamonnia (CT)											
3	2	1	210	154	56	10	4	6	Urban	(CT)	
53	45	8	349	289	60	76	53	23	Urban	Bira (CT)	
10	6	4	351	307	44	97	42	55	Urban	Dhania (CT)	
5	5	-	188	162	26	28	25	3	Urban	Palladaha (CT)	
19	13	6	373	337	36	80	65	15	Urban	Palashi (CT)	
31	21	10	1,178	1,021	157	236	165	71	Urban	Nagdaha (CT)	
7	2	5	201	173	28	24	19	5	Urban	Jetia (CT)	
10	9	1	292	261	31	75	50	25	Urban	Balibhara (CT)	
18	17	1	419	356	63	217	179	38	Urban	Dogachhia (CT)	
7	4	3	525	399	126	174	110	64	Urban	Garshyamnagar (CT)	
34	16	18	1,002	822	180	220	141	79	Urban	Noapara (P) (CT)	
103	30	73	1,021	873	148	279	143	136	Urban	Kaugachhi (CT)	
26	8	18	465	391	74	8	4	4	Urban	Paltapara (CT)	
Ichhapur Defence Estate (CT)											
14	12	2	400	336	64	53	35	18	Urban	(CT)	
219	110	109	1,567	1,355	212	153	86	67	Urban	Babanpur (P) (CT)	
39	32	7	1,103	936	167	55	40	15	Urban	Jafarpur (CT)	
11	10	1	422	361	61	27	22	5	Urban	Mohanpur (CT)	
15	14	1	386	343	43	75	44	31	Urban	Teleni Para (CT)	
48	37	11	538	445	93	49	31	18	Urban	Chak Kanthalia (CT)	
4	3	1	1,209	988	221	357	233	124	Urban	Ruiya (CT)	
21	15	6	586	488	98	88	51	37	Urban	Patulia (CT)	
1	1	-	191	170	21	36	26	10	Urban	Bandipur (CT)	
106	72	34	3,566	2,879	687	445	246	199	Urban	Talbandha (CT)	
72	56	16	712	559	153	91	36	55	Urban	Bilkanda (CT)	
42	32	10	1,312	1,112	200	316	198	118	Urban	Muragachha (CT)	
15	9	6	262	211	51	29	18	11	Urban	Teghari (CT)	
56	41	15	1,923	1,651	272	353	196	157	Urban	Chandpur (CT)	
11	5	6	557	470	87	75	23	52	Urban	Kokapur (CT)	
7	4	3	128	108	20	38	27	11	Urban	Shibalaya (CT)	
14	8	6	218	193	25	38	25	13	Urban	Gangapur (CT)	
5	3	2	250	206	44	49	24	25	Urban	Chandrapur (CT)	
Nebadhahi Duttapukur (CT)											
74	56	18	1,395	1,135	260	285	123	162	Urban	(CT)	
175	136	39	699	553	146	64	22	42	Urban	Chatta Baria (CT)	
35	20	15	1,248	1,083	165	59	33	26	Urban	Joypul (CT)	
161	150	11	702	574	128	108	66	42	Urban	Digha (CT)	
27	15	12	591	460	131	61	33	28	Urban	Kulberia (CT)	
1	1	-	431	333	98	38	14	24	Urban	Bamangachhi (CT)	

PRIMARY CENSUS ABSTRACT

Location code number	District/ CD Block/ Town	Total/ Rural/ Urban	Industrial category of									
			Cultivators			Agricultural labourers			Household industry workers			
			Persons	Males	Females	Persons	Males	Females	Persons	Males	Females	
1	2	3	38	39	40	41	42	43	44	45	46	
0183	Hasnabad	Total	194	148	46	1,695	1,148	547	256	89	167	
		Rural	194	148	46	1,694	1,147	547	254	88	166	
		Urban	-	-	-	1	1	-	2	1	1	
0184	Hingalganj	Total	2,288	1,822	466	16,012	9,872	6,140	1,239	264	975	
		Rural	2,276	1,810	466	15,919	9,792	6,127	1,164	240	924	
		Urban	12	12	-	93	80	13	75	24	51	
URBAN												
322772	Chandpara (CT)	Urban	1	1	-	26	22	4	26	10	16	
322773	Chhekati (CT)	Urban	1	1	-	11	7	4	3	1	2	
322774	Sonatikiri (CT)	Urban	-	-	-	7	2	5	6	3	3	
322775	Dhakuria (CT)	Urban	2	2	-	21	15	6	29	4	25	
322776	Chikanpara (CT)	Urban	9	8	1	89	59	30	42	8	34	
322777	Shimulpur (CT)	Urban	12	9	3	40	24	16	127	11	116	
322778	Bara (CT)	Urban	12	12	-	68	48	20	16	7	9	
322844	Deora (CT)	Urban	-	-	-	3	3	-	15	2	13	
322900	Nokpul (CT)	Urban	1	1	-	4	4	-	15	5	10	
322901	Maslandapur (CT)	Urban	4	2	2	10	10	-	20	4	16	
322902	Sadpur (CT)	Urban	-	-	-	6	1	5	45	4	41	
322903	Betpuli (CT)	Urban	10	9	1	32	30	2	32	10	22	
322904	Anarbaria (CT)	Urban	-	-	-	6	4	2	39	8	31	
322905	Purbba Narayanpur (CT)	Urban	-	-	-	-	-	-	2	1	1	
322982	Guma (CT)	Urban	-	-	-	12	9	3	8	3	5	
322983	Bara Bamonnia (CT)	Urban	-	-	-	2	2	-	26	1	25	
322984	Khorddabamonnia (CT)	Urban	-	-	-	3	2	1	-	-	-	
322985	Bira (CT)	Urban	-	-	-	6	3	3	11	6	5	
323066	Dhania (CT)	Urban	2	1	1	45	26	19	11	-	11	
323105	Palladaha (CT)	Urban	1	1	-	-	-	-	3	3	-	
323106	Palashi (CT)	Urban	1	1	-	18	17	1	7	3	4	
323107	Nagdaha (CT)	Urban	1	-	1	35	31	4	13	5	8	
323108	Jetia (CT)	Urban	-	-	-	3	3	-	8	7	1	
323109	Balibhara (CT)	Urban	-	-	-	4	3	1	12	3	9	
323110	Dogachhia (CT)	Urban	1	1	-	67	64	3	2	2	-	
323111	Garshyamnagar (CT)	Urban	-	-	-	-	-	-	15	2	13	
323112	Noapara (P) (CT)	Urban	-	-	-	2	1	1	17	5	12	
323113	Kaugachhi (CT)	Urban	1	-	1	1	1	-	41	5	36	
323114	Paltapara (CT)	Urban	-	-	-	-	-	-	1	-	1	
323115	Ichhapur Defence Estate (CT)	Urban	1	-	1	6	5	1	15	5	10	
323133	Babanpur (P) (CT)	Urban	-	-	-	3	2	1	50	15	35	
323134	Jafarpur (CT)	Urban	-	-	-	1	1	-	3	2	1	
323135	Mohanpur (CT)	Urban	-	-	-	1	1	-	2	1	1	
323136	Teleni Para (CT)	Urban	-	-	-	7	4	3	4	1	3	
323137	Chak Kanthalia (CT)	Urban	-	-	-	2	1	1	6	3	3	
323138	Ruiya (CT)	Urban	2	2	-	2	2	-	30	21	9	
323139	Patulia (CT)	Urban	2	1	1	2	-	2	4	1	3	
323140	Bandipur (CT)	Urban	1	-	1	-	-	-	-	-	-	
323141	Talbandha (CT)	Urban	-	-	-	4	3	1	34	8	26	
323142	Bilkanda (CT)	Urban	-	-	-	-	-	-	8	4	4	
323143	Muragachha (CT)	Urban	1	1	-	3	1	2	75	36	39	
323144	Teghari (CT)	Urban	-	-	-	-	-	-	7	2	5	
323145	Chandpur (CT)	Urban	-	-	-	2	2	-	29	4	25	
323216	Kokapur (CT)	Urban	-	-	-	1	1	-	18	2	16	
323217	Shibalaya (CT)	Urban	-	-	-	9	9	-	4	-	4	
323218	Gangapur (CT)	Urban	-	-	-	-	-	-	3	1	2	
323219	Chandrapur (CT)	Urban	-	-	-	-	-	-	11	1	10	
323220	Nebadhahi Duttapukur (CT)	Urban	3	1	2	5	3	2	18	3	15	
323221	Chatta Baria (CT)	Urban	2	2	-	3	3	-	5	2	3	
323222	Joypul (CT)	Urban	-	-	-	4	4	-	8	-	8	
323223	Digha (CT)	Urban	-	-	-	7	5	2	22	20	2	
323224	Kulberia (CT)	Urban	2	-	2	1	1	-	3	1	2	
323225	Bamangachhi (CT)	Urban	1	1	-	-	-	-	-	-	-	

PRIMARY CENSUS ABSTRACT

FOR SCHEDULED CASTES

marginal workers						Total/ Rural/ Urban	District/ CD Block/ Town	Location code number
Other workers			Non-workers					
Persons	Males	Females	Persons	Males	Females			
47	48	49	50	51	52	3	2	1
1,597	975	622	32,174	11,068	21,106	Total	Hasnabad	0183
1,591	970	621	31,788	10,927	20,861	Rural		
6	5	1	386	141	245	Urban		
3,262	1,504	1,758	67,470	23,812	43,658	Total	Hingalganj	0184
3,181	1,455	1,726	65,516	23,106	42,410	Rural		
81	49	32	1,954	706	1,248	Urban		
URBAN								
181	120	61	2,594	891	1,703	Urban	Chandpara (CT)	322772
12	7	5	563	198	365	Urban	Chhekati (CT)	322773
39	21	18	1,293	462	831	Urban	Sonatikiri (CT)	322774
130	86	44	3,069	996	2,073	Urban	Dhakuria (CT)	322775
193	134	59	5,899	1,950	3,949	Urban	Chikanpara (CT)	322776
317	145	172	9,250	3,346	5,904	Urban	Shimulpur (CT)	322777
139	97	42	2,812	1,025	1,787	Urban	Bara (CT)	322778
37	19	18	938	319	619	Urban	Deora (CT)	322844
57	29	28	2,418	842	1,576	Urban	Nokpul (CT)	322900
157	90	67	2,397	860	1,537	Urban	Maslandapur (CT)	322901
48	28	20	1,009	342	667	Urban	Sadpur (CT)	322902
268	154	114	2,066	741	1,325	Urban	Betpuli (CT)	322903
164	95	69	2,332	807	1,525	Urban	Anarbaria (CT)	322904
							Purbba Narayanpur (CT)	
115	93	22	1,419	469	950	Urban		322905
117	57	60	2,166	733	1,433	Urban	Guma (CT)	322982
84	36	48	1,724	555	1,169	Urban	Bara Bamonnia (CT)	322983
7	2	5	378	131	247	Urban	Khorddabamonnia (CT)	322984
59	44	15	925	317	608	Urban	Bira (CT)	322985
39	15	24	991	303	688	Urban	Dhanias (CT)	323066
24	21	3	553	216	337	Urban	Palladaha (CT)	323105
54	44	10	965	325	640	Urban	Palashi (CT)	323106
187	129	58	2,881	959	1,922	Urban	Nagdaha (CT)	323107
13	9	4	456	177	279	Urban	Jetia (CT)	323108
59	44	15	820	283	537	Urban	Balibhara (CT)	323109
147	112	35	1,155	354	801	Urban	Dogachhia (CT)	323110
159	108	51	853	297	556	Urban	Garshyamnagar (CT)	323111
201	135	66	2,145	784	1,361	Urban	Noapara (P) (CT)	323112
236	137	99	2,117	738	1,379	Urban	Kaugachhi (CT)	323113
7	4	3	786	249	537	Urban	Paltapara (CT)	323114
							Ichhapur Defence Estate (CT)	
31	25	6	1,249	509	740	Urban		323115
100	69	31	3,318	1,132	2,186	Urban	Babanpur (P) (CT)	323133
51	37	14	2,307	824	1,483	Urban	Jafarpur (CT)	323134
24	20	4	804	253	551	Urban	Mohanpur (CT)	323135
64	39	25	1,010	358	652	Urban	Teleni Para (CT)	323136
41	27	14	971	337	634	Urban	Chak Kanthalia (CT)	323137
323	208	115	2,825	1,044	1,781	Urban	Ruiya (CT)	323138
80	49	31	1,152	403	749	Urban	Patulia (CT)	323139
35	26	9	415	137	278	Urban	Bandipur (CT)	323140
407	235	172	6,900	2,387	4,513	Urban	Talbandha (CT)	323141
83	32	51	1,103	374	729	Urban	Bilkanda (CT)	323142
237	160	77	2,918	995	1,923	Urban	Muragachha (CT)	323143
22	16	6	475	179	296	Urban	Teghari (CT)	323144
322	190	132	4,445	1,593	2,852	Urban	Chandpur (CT)	323145
56	20	36	1,119	391	728	Urban	Kokapur (CT)	323216
25	18	7	359	107	252	Urban	Shibalaya (CT)	323217
35	24	11	502	178	324	Urban	Gangapur (CT)	323218
38	23	15	509	183	326	Urban	Chandrapur (CT)	323219
							Nebadhahi Duttapukur (CT)	
259	116	143	2,659	933	1,726	Urban		323220
54	15	39	1,420	471	949	Urban	Chatta Baria (CT)	323221
47	29	18	2,570	844	1,726	Urban	Joypul (CT)	323222
79	41	38	1,668	551	1,117	Urban	Digha (CT)	323223
55	31	24	1,043	365	678	Urban	Kulberia (CT)	323224
37	13	24	771	276	495	Urban	Bamangachhi (CT)	323225

DISTRICT CENSUS HANDBOOK : NORTH TWENTY FOUR PARGANAS

PRIMARY CENSUS ABSTRACT

Location code number	District/ CD Block/ Town	Total/ Rural/ Urban	Number of households with SC as head	Total population (including institutional and houseless population)			Population in the age-group 0-6		
				Persons	Males	Females	Persons	Males	Females
				5	6	7	8	9	10
323226	Chak Barbaria (CT)	Urban	1,209	5,238	2,644	2,594	485	238	247
323227	Koyra (CT)	Urban	710	3,007	1,487	1,520	342	175	167
323305	Deara (CT)	Urban	149	624	322	302	50	25	25
323413	Deulia (CT)	Urban	269	1,192	592	600	146	72	74
323510	Dakshin Chatra (CT)	Urban	627	2,539	1,289	1,250	229	110	119
323571	Itinda (CT)	Urban	221	1,027	528	499	117	56	61
323572	Dandirhat (P) (CT)	Urban	364	1,569	786	783	159	80	79
323573	Uttar Bagundi (CT)	Urban	192	854	420	434	103	47	56
323641	Dhanyakuria (CT)	Urban	489	2,093	1,094	999	191	100	91
323642	Mathurapur (CT)	Urban	163	708	380	328	68	36	32
323643	Raghunathpur (P) (CT)	Urban	129	618	317	301	62	28	34
323765	Raigachhi (CT)	Urban	15	63	31	32	7	4	3
323766	Rekjuani (CT)	Urban	403	1,784	917	867	154	65	89
323767	Bhatenda (CT)	Urban	151	637	317	320	52	20	32
323768	Basina (CT)	Urban	163	717	359	358	66	31	35
323769	Bishnupur (CT)	Urban	264	1,185	609	576	142	71	71
323770	Chandapur								
323770	Champagachhi (CT)	Urban	180	804	395	409	116	59	57
323771	Jatragachhi (CT)	Urban	897	3,961	2,031	1,930	419	221	198
323772	Ghuni (CT)	Urban	2,878	12,001	6,245	5,756	1,355	667	688
323773	Sulanggari (CT)	Urban	2,446	9,501	4,909	4,592	989	517	472
323846	Minakhan (CT)	Urban	343	1,403	735	668	152	78	74
323847	Balihati (CT)	Urban	494	2,161	1,139	1,022	256	133	123
323976	Sadigachhi (CT)	Urban	131	601	311	290	95	54	41
324019	Hingalganj (CT)	Urban	497	2,105	1,083	1,022	242	125	117
324020	Bankra (CT)	Urban	350	1,316	660	656	149	84	65
801691	Bongaon (M)	Urban	8,849	37,632	19,324	18,308	3,312	1,709	1,603
801692	Halisahar (M)	Urban	5,477	22,859	11,984	10,875	2,156	1,124	1,032
801693	Kanchrapara (M + OG)	Urban	6,199	28,996	14,655	14,341	2,562	1,334	1,228
801694	Naihati (M)	Urban	4,208	25,140	12,585	12,555	2,576	1,288	1,288
801695	Bhatpara (M + OG)	Urban	10,286	46,019	24,317	21,702	4,476	2,277	2,199
801696	Gobardanga (M)	Urban	3,480	14,282	7,376	6,906	1,166	631	535
801697	Habra (M)	Urban	8,758	37,163	18,907	18,256	3,382	1,728	1,654
801698	Ashokenagar								
801698	Kalyangarh (M)	Urban	7,202	30,283	15,496	14,787	2,576	1,298	1,278
801699	Garulia (M)	Urban	3,586	17,341	9,222	8,119	1,525	795	730
801700	North Barrackpore (M)	Urban	4,946	20,435	10,415	10,020	1,571	835	736
801700	Barrackpur								
801701	Cantonment (CB)	Urban	415	2,244	1,178	1,066	198	111	87
801702	Barrackpore (M)	Urban	2,483	10,684	5,620	5,064	879	466	413
801703	Titagarh (M)	Urban	1,836	9,370	5,040	4,330	1,004	524	480
801704	Kharcha (M)	Urban	1,217	5,183	2,707	2,476	386	210	176
801705	Panihati (M)	Urban	4,571	20,410	10,544	9,866	1,696	896	800
801706	Baduria (M)	Urban	2,124	9,278	4,766	4,512	839	402	437
801707	Barasat (M)	Urban	12,206	50,482	25,728	24,754	4,665	2,379	2,286
801708	Madhyamgram (M)	Urban	5,947	24,822	12,602	12,220	2,305	1,173	1,132
801709	New Barrackpore (M)	Urban	4,839	19,990	10,102	9,888	1,656	872	784
801710	North DumDum (M)	Urban	10,214	41,613	21,215	20,398	3,397	1,751	1,646
801711	Kamarhati (M)	Urban	2,794	12,108	6,313	5,795	1,018	515	503
801712	Baranagar (M)	Urban	2,980	12,723	6,615	6,108	1,071	553	518
801713	Dum Dum (M)	Urban	1,976	8,269	4,301	3,968	651	332	319
801714	South DumDum (M)	Urban	10,554	42,718	21,467	21,251	3,522	1,735	1,787
801715	Rajarhat Gopalpur (M)	Urban	18,716	74,960	38,002	36,958	6,924	3,446	3,478
801716	Bidhannagar (M)	Urban	8,963	39,554	20,092	19,462	3,653	1,837	1,816
801717	Nabadiganta Industrial Township (ITS)	Urban	31	115	74	41	10	7	3
801718	Basirhat (M)	Urban	5,463	23,728	12,105	11,623	2,238	1,173	1,065
801719	Taki (M)	Urban	2,889	12,848	6,602	6,246	1,201	616	585

PRIMARY CENSUS ABSTRACT

FOR SCHEDULED CASTES

Literates			Illiterates			Total workers			Total/ Rural/	District/ CD Block/ Town
Persons	Males	Females	Persons	Males	Females	Persons	Males	Females	Urban	
11	12	13	14	15	16	17	18	19	3	2
3,774	2,044	1,730	1,464	600	864	1,914	1,541	373	Urban	Chak Barbaria (CT)
1,997	1,085	912	1,010	402	608	1,043	852	191	Urban	Koyra (CT)
457	250	207	167	72	95	252	201	51	Urban	Deara (CT)
637	344	293	555	248	307	400	337	63	Urban	Deulia (CT)
1,975	1,071	904	564	218	346	931	748	183	Urban	Dakshin Chatra (CT)
642	355	287	385	173	212	363	306	57	Urban	Itinda (CT)
983	552	431	586	234	352	675	456	219	Urban	Dandirhat (P) (CT)
385	211	174	469	209	260	297	251	46	Urban	Uttar Bagundi (CT)
1,448	825	623	645	269	376	1,002	686	316	Urban	Dhanyakuria (CT)
550	319	231	158	61	97	273	219	54	Urban	Mathurapur (CT)
										Raghnunathpur (P)
492	268	224	126	49	77	185	175	10	Urban	(CT)
35	18	17	28	13	15	16	15	1	Urban	Raigachhi (CT)
1,331	745	586	453	172	281	652	545	107	Urban	Rekjuani (CT)
494	263	231	143	54	89	219	191	28	Urban	Bhatenda (CT)
520	280	240	197	79	118	257	193	64	Urban	Basina (CT)
821	456	365	364	153	211	393	320	73	Urban	Bishnupur (CT)
										Chandapur
403	215	188	401	180	221	267	225	42	Urban	Champagachhi (CT)
2,905	1,558	1,347	1,056	473	583	1,606	1,232	374	Urban	Jatragachhi (CT)
8,513	4,838	3,675	3,488	1,407	2,081	4,813	3,808	1,005	Urban	Ghuni (CT)
7,531	4,050	3,481	1,970	859	1,111	4,160	3,003	1,157	Urban	Sulanggari (CT)
1,097	608	489	306	127	179	538	445	93	Urban	Minakhan (CT)
1,507	867	640	654	272	382	760	669	91	Urban	Balihati (CT)
258	149	109	343	162	181	215	170	45	Urban	Sadigachhi (CT)
1,220	684	536	885	399	486	901	658	243	Urban	Hingalganj (CT)
772	417	355	544	243	301	566	379	187	Urban	Bankra (CT)
29,291	15,888	13,403	8,341	3,436	4,905	14,219	11,133	3,086	Urban	Bongaon (M)
17,443	9,726	7,717	5,416	2,258	3,158	7,899	6,741	1,158	Urban	Halisahar (M)
										Kanchrapara (M +
22,441	12,040	10,401	6,555	2,615	3,940	9,919	8,196	1,723	Urban	OG)
18,541	9,922	8,619	6,599	2,663	3,936	8,603	6,606	1,997	Urban	Naihati (M)
33,289	18,985	14,304	12,730	5,332	7,398	15,186	13,168	2,018	Urban	Bhatpara (M + OG)
11,610	6,260	5,350	2,672	1,116	1,556	5,325	4,201	1,124	Urban	Gobardanga (M)
28,021	15,073	12,948	9,142	3,834	5,308	14,129	11,208	2,921	Urban	Habra (M)
										Ashokenagar
24,108	13,009	11,099	6,175	2,487	3,688	11,071	8,956	2,115	Urban	Kalyangarh (M)
13,028	7,416	5,612	4,313	1,806	2,507	6,172	5,092	1,080	Urban	Garulia (M)
										North Barrackpore (M)
16,879	8,937	7,942	3,556	1,478	2,078	6,815	5,679	1,136	Urban	Barrackpur
										Cantonment (CB)
1,721	975	746	523	203	320	670	536	134	Urban	Barrackpore (M)
8,443	4,669	3,774	2,241	951	1,290	3,903	3,224	679	Urban	Titagarh (M)
6,458	3,789	2,669	2,912	1,251	1,661	3,050	2,611	439	Urban	Khurdah (M)
4,356	2,355	2,001	827	352	475	1,981	1,534	447	Urban	Panihati (M)
16,112	8,660	7,452	4,298	1,884	2,414	7,836	6,248	1,588	Urban	Baduria (M)
6,551	3,595	2,956	2,727	1,171	1,556	3,454	2,891	563	Urban	Barasat (M)
38,365	20,590	17,775	12,117	5,138	6,979	18,411	14,561	3,850	Urban	Madhyamgram (M)
18,374	9,933	8,441	6,448	2,669	3,779	9,245	7,293	1,952	Urban	
										New Barrackpore (M)
16,689	8,700	7,989	3,301	1,402	1,899	7,432	5,784	1,648	Urban	North DumDum (M)
32,534	17,341	15,193	9,079	3,874	5,205	15,576	12,705	2,871	Urban	Kamarhati (M)
9,420	5,147	4,273	2,688	1,166	1,522	4,641	3,691	950	Urban	Baranagar (M)
9,453	5,273	4,180	3,270	1,342	1,928	5,109	3,950	1,159	Urban	Dum Dum (M)
6,841	3,642	3,199	1,428	659	769	2,927	2,273	654	Urban	South DumDum (M)
33,702	17,784	15,918	9,016	3,683	5,333	17,094	12,882	4,212	Urban	
										Rajarhat Gopalpur (M)
57,662	30,813	26,849	17,298	7,189	10,109	30,160	22,746	7,414	Urban	Bidhannagar (M)
28,572	15,554	13,018	10,982	4,538	6,444	16,489	11,934	4,555	Urban	
										Nabadiganta Industrial
103	67	36	12	7	5	49	43	6	Urban	Township (ITS)
17,756	9,558	8,198	5,972	2,547	3,425	8,307	6,953	1,354	Urban	Basirhat (M)
8,811	4,917	3,894	4,037	1,685	2,352	4,562	3,760	802	Urban	Taki (M)

DISTRICT CENSUS HANDBOOK : NORTH TWENTY FOUR PARGANAS

PRIMARY CENSUS ABSTRACT

Location code number	District/ CD Block/ Town	Total/ Rural/ Urban	Industrial category								
			Main workers			Cultivators			Agricultural labourers		
			Persons	Males	Females	Persons	Males	Females	Persons	Males	Females
			20	21	22	23	24	25	26	27	28
323226	Chak Barbaria (CT)	Urban	1,609	1,375	234	1	1	-	7	7	-
323227	Koyra (CT)	Urban	968	799	169	2	2	-	28	28	-
323305	Deara (CT)	Urban	190	147	43	-	-	-	2	2	-
323413	Deulia (CT)	Urban	319	286	33	9	8	1	8	5	3
323510	Dakshin Chatra (CT)	Urban	748	647	101	24	24	-	103	99	4
323571	Itinda (CT)	Urban	342	292	50	15	12	3	55	50	5
323572	Dandirhat (P) (CT)	Urban	476	348	128	12	10	2	27	18	9
323573	Uttar Bagundi (CT)	Urban	250	215	35	1	1	-	17	17	-
323641	Dhanyakuria (CT)	Urban	870	591	279	54	47	7	313	271	42
323642	Mathurapur (CT)	Urban	231	188	43	4	4	-	17	13	4
323643	Raghunathpur (P) (CT)	Urban	69	63	6	6	6	-	8	8	-
323765	Raigachhi (CT)	Urban	16	15	1	-	-	-	-	-	-
323766	Rekjuani (CT)	Urban	596	495	101	-	-	-	12	12	-
323767	Bhatenda (CT)	Urban	214	188	26	-	-	-	2	2	-
323768	Basina (CT)	Urban	209	170	39	-	-	-	8	7	1
323769	Bishnupur (CT)	Urban	330	297	33	7	7	-	12	12	-
	Chandapur										
323770	Champagachhi (CT)	Urban	242	204	38	5	5	-	1	1	-
323771	Jatragachhi (CT)	Urban	1,515	1,189	326	3	3	-	56	56	-
323772	Ghuni (CT)	Urban	4,461	3,609	852	9	8	1	18	15	3
323773	Sulanggari (CT)	Urban	3,869	2,865	1,004	4	3	1	11	7	4
323846	Minakhan (CT)	Urban	425	342	83	19	18	1	64	64	-
323847	Balihati (CT)	Urban	562	515	47	8	8	-	5	5	-
323976	Sadigachhi (CT)	Urban	206	163	43	3	3	-	59	50	9
324019	Hingalganj (CT)	Urban	764	576	188	6	6	-	96	89	7
324020	Bankra (CT)	Urban	442	296	146	20	20	-	93	79	14
801691	Bongaon (M)	Urban	12,848	10,483	2,365	265	250	15	411	330	81
801692	Halisahar (M)	Urban	6,633	5,892	741	10	3	7	38	34	4
801693	Kanchrapara (M + OG)	Urban	8,819	7,415	1,404	9	6	3	20	16	4
801694	Naihati (M)	Urban	6,962	5,680	1,282	25	13	12	41	38	3
801695	Bhatpara (M + OG)	Urban	13,085	11,610	1,475	74	64	10	217	206	11
801696	Gobardanga (M)	Urban	4,686	3,870	816	28	24	4	125	118	7
801697	Habra (M)	Urban	12,701	10,411	2,290	156	147	9	591	472	119
	Ashokenagar										
801698	Kalyangarh (M)	Urban	9,886	8,182	1,704	105	95	10	324	287	37
801699	Garulia (M)	Urban	5,240	4,426	814	6	5	1	7	6	1
801700	North Barrackpore (M)	Urban	6,378	5,373	1,005	6	4	2	22	22	-
	Barrackpur										
801701	Cantonment (CB)	Urban	592	482	110	2	1	1	-	-	-
801702	Barrackpore (M)	Urban	3,677	3,070	607	6	4	2	7	5	2
801703	Titagarh (M)	Urban	2,493	2,179	314	5	4	1	41	32	9
801704	Kharchah (M)	Urban	1,771	1,421	350	5	4	1	12	10	2
801705	Panihati (M)	Urban	7,122	5,841	1,281	12	9	3	19	9	10
801706	Baduria (M)	Urban	3,036	2,663	373	125	122	3	400	371	29
801707	Barasat (M)	Urban	16,858	13,774	3,084	55	37	18	73	56	17
801708	Madhyamgram (M)	Urban	8,395	6,781	1,614	41	26	15	20	15	5
801709	New Barrackpore (M)	Urban	6,870	5,478	1,392	6	6	-	9	5	4
801710	North DumDum (M)	Urban	14,021	11,720	2,301	7	6	1	44	34	10
801711	Kamarhati (M)	Urban	3,968	3,281	687	17	13	4	24	16	8
801712	Baranagar (M)	Urban	4,646	3,665	981	14	10	4	22	15	7
801713	Dum Dum (M)	Urban	2,511	2,081	430	27	18	9	104	101	3
801714	South DumDum (M)	Urban	16,191	12,373	3,818	16	11	5	44	34	10
801715	Rajarhat Gopalpur (M)	Urban	27,585	21,381	6,204	60	40	20	69	51	18
801716	Bidhannagar (M)	Urban	13,881	10,683	3,198	112	70	42	167	130	37
	Nabadiganta Industrial										
801717	Township (ITS)	Urban	49	43	6	-	-	-	-	-	-
801718	Basirhat (M)	Urban	7,638	6,536	1,102	253	246	7	284	269	15
801719	Taki (M)	Urban	4,017	3,365	652	40	38	2	92	58	34

PRIMARY CENSUS ABSTRACT

FOR SCHEDULED CASTES

of main workers										
Household industry workers			Other workers			Marginal workers			Total/ Rural/ Urban	District/ CD Block/ Town
Persons	Males	Females	Persons	Males	Females	Persons	Males	Females	3	2
29	30	31	32	33	34	35	36	37		
1	1	-	1,600	1,366	234	305	166	139	Urban	Chak Barbaria (CT)
33	16	17	905	753	152	75	53	22	Urban	Koyra (CT)
9	2	7	179	143	36	62	54	8	Urban	Deara (CT)
9	3	6	293	270	23	81	51	30	Urban	Deulia (CT)
74	36	38	547	488	59	183	101	82	Urban	Dakshin Chatra (CT)
28	21	7	244	209	35	21	14	7	Urban	Itinda (CT)
95	71	24	342	249	93	199	108	91	Urban	Dandirhat (P) (CT)
1	1	-	231	196	35	47	36	11	Urban	Uttar Bagundi (CT)
163	34	129	340	239	101	132	95	37	Urban	Dhanyakuria (CT)
6	3	3	204	168	36	42	31	11	Urban	Mathurapur (CT)
1	1	-	54	48	6	116	112	4	Urban	Raghnathpur (P) (CT)
-	-	-	16	15	1	-	-	-	Urban	Raigachhi (CT)
5	5	-	579	478	101	56	50	6	Urban	Rekjuani (CT)
3	2	1	209	184	25	5	3	2	Urban	Bhatenda (CT)
17	9	8	184	154	30	48	23	25	Urban	Basina (CT)
4	2	2	307	276	31	63	23	40	Urban	Bishnupur (CT) Chandapur
1	1	-	235	197	38	25	21	4	Urban	Champagachhi (CT)
16	8	8	1,440	1,122	318	91	43	48	Urban	Jatragachhi (CT)
76	56	20	4,358	3,530	828	352	199	153	Urban	Ghuni (CT)
85	22	63	3,769	2,833	936	291	138	153	Urban	Sulanggari (CT)
5	5	-	337	255	82	113	103	10	Urban	Minakhan (CT)
1	-	1	548	502	46	198	154	44	Urban	Balihati (CT)
7	7	-	137	103	34	9	7	2	Urban	Sadigachhi (CT)
65	31	34	597	450	147	137	82	55	Urban	Hingalganj (CT)
209	96	113	120	101	19	124	83	41	Urban	Bankra (CT)
861	381	480	11,311	9,522	1,789	1,371	650	721	Urban	Bongaon (M)
116	83	33	6,469	5,772	697	1,266	849	417	Urban	Halisahar (M)
243	184	59	8,547	7,209	1,338	1,100	781	319	Urban	Kanchrapara (M + OG)
245	168	77	6,651	5,461	1,190	1,641	926	715	Urban	Naihati (M)
372	287	85	12,422	11,053	1,369	2,101	1,558	543	Urban	Bhatpara (M + OG)
255	153	102	4,278	3,575	703	639	331	308	Urban	Gobardanga (M)
678	457	221	11,276	9,335	1,941	1,428	797	631	Urban	Habra (M) Ashokenagar
640	423	217	8,817	7,377	1,440	1,185	774	411	Urban	Kalyangarh (M)
102	55	47	5,125	4,360	765	932	666	266	Urban	Garulia (M)
87	57	30	6,263	5,290	973	437	306	131	Urban	North Barrackpore (M) Barrackpur
15	6	9	575	475	100	78	54	24	Urban	Cantonment (CB)
81	66	15	3,583	2,995	588	226	154	72	Urban	Barrackpore (M)
39	33	6	2,408	2,110	298	557	432	125	Urban	Titagarh (M)
38	18	20	1,716	1,389	327	210	113	97	Urban	Khardah (M)
173	133	40	6,918	5,690	1,228	714	407	307	Urban	Panihati (M)
114	55	59	2,397	2,115	282	418	228	190	Urban	Baduria (M)
679	509	170	16,051	13,172	2,879	1,553	787	766	Urban	Barasat (M)
173	96	77	8,161	6,644	1,517	850	512	338	Urban	Madhyamgram (M)
228	155	73	6,627	5,312	1,315	562	306	256	Urban	New Barrackpore (M)
377	255	122	13,593	11,425	2,168	1,555	985	570	Urban	North DumDum (M)
172	109	63	3,755	3,143	612	673	410	263	Urban	Kamarhati (M)
150	117	33	4,460	3,523	937	463	285	178	Urban	Baranagar (M)
112	79	33	2,268	1,883	385	416	192	224	Urban	Dum Dum (M)
382	212	170	15,749	12,116	3,633	903	509	394	Urban	South DumDum (M)
517	329	188	26,939	20,961	5,978	2,575	1,365	1,210	Urban	Rajarhat Gopalpur (M)
658	357	301	12,944	10,126	2,818	2,608	1,251	1,357	Urban	Bidhannagar (M)
-	-	-	49	43	6	-	-	-	Urban	Nabadiganta Industrial Township (ITS)
245	172	73	6,856	5,849	1,007	669	417	252	Urban	Basirhat (M)
95	59	36	3,790	3,210	580	545	395	150	Urban	Taki (M)

PRIMARY CENSUS ABSTRACT

FOR SCHEDULED CASTES

marginal workers						Total/ Rural/ Urban	District/ CD Block/ Town	Location code number
Other workers			Non-workers					
Persons	Males	Females	Persons	Males	Females			
47	48	49	50	51	52	3	2	1
300	162	138	3,324	1,103	2,221	Urban	Chak Barbaria (CT)	323226
72	51	21	1,964	635	1,329	Urban	Koyra (CT)	323227
57	51	6	372	121	251	Urban	Deara (CT)	323305
69	44	25	792	255	537	Urban	Deulia (CT)	323413
104	78	26	1,608	541	1,067	Urban	Dakshin Chatra (CT)	323510
16	10	6	664	222	442	Urban	Itinda (CT)	323571
165	96	69	894	330	564	Urban	Dandirhat (P) (CT)	323572
36	30	6	557	169	388	Urban	Uttar Bagundi (CT)	323573
24	18	6	1,091	408	683	Urban	Dhanyakuria (CT)	323641
34	25	9	435	161	274	Urban	Mathurapur (CT)	323642
98	96	2	433	142	291	Urban	Raghunathpur (P) (CT)	323643
-	-	-	47	16	31	Urban	Raigachhi (CT)	323765
54	50	4	1,132	372	760	Urban	Rekjuani (CT)	323766
5	3	2	418	126	292	Urban	Bhatenda (CT)	323767
41	17	24	460	166	294	Urban	Basina (CT)	323768
61	22	39	792	289	503	Urban	Bishnupur (CT)	323769
22	18	4	537	170	367	Urban	Chandapur Champagachhi (CT)	323770
83	39	44	2,355	799	1,556	Urban	Jatragachhi (CT)	323771
339	198	141	7,188	2,437	4,751	Urban	Ghuni (CT)	323772
258	134	124	5,341	1,906	3,435	Urban	Sulanghari (CT)	323773
98	88	10	865	290	575	Urban	Minakhan (CT)	323846
194	150	44	1,401	470	931	Urban	Balihati (CT)	323847
6	5	1	386	141	245	Urban	Sadigachhi (CT)	323976
65	38	27	1,204	425	779	Urban	Hingalgarj (CT)	324019
16	11	5	750	281	469	Urban	Bankra (CT)	324020
1,077	575	502	23,413	8,191	15,222	Urban	Bongaon (M)	801691
1,186	818	368	14,960	5,243	9,717	Urban	Halisahar (M)	801692
993	728	265	19,077	6,459	12,618	Urban	Kanchrapara (M + OG)	801693
1,479	868	611	16,537	5,979	10,558	Urban	Naihati (M)	801694
1,886	1,436	450	30,833	11,149	19,684	Urban	Bhatpara (M + OG)	801695
440	258	182	8,957	3,175	5,782	Urban	Gobardanga (M)	801696
1,041	615	426	23,034	7,699	15,335	Urban	Habra (M)	801697
1,000	675	325	19,212	6,540	12,672	Urban	Ashokenagar Kalyangarh (M)	801698
875	649	226	11,169	4,130	7,039	Urban	Garulia (M)	801699
419	298	121	13,620	4,736	8,884	Urban	North Barrackpore (M)	801700
63	49	14	1,574	642	932	Urban	Barrackpur Cantonment (CB)	801701
199	144	55	6,781	2,396	4,385	Urban	Barrackpore (M)	801702
514	410	104	6,320	2,429	3,891	Urban	Titagarh (M)	801703
173	91	82	3,202	1,173	2,029	Urban	Khardah (M)	801704
608	373	235	12,574	4,296	8,278	Urban	Panihati (M)	801705
285	155	130	5,824	1,875	3,949	Urban	Baduria (M)	801706
1,272	711	561	32,071	11,167	20,904	Urban	Barasat (M)	801707
767	473	294	15,577	5,309	10,268	Urban	Madhyamgram (M)	801708
512	285	227	12,558	4,318	8,240	Urban	New Barrackpore (M)	801709
1,424	932	492	26,037	8,510	17,527	Urban	North DumDum (M)	801710
568	372	196	7,467	2,622	4,845	Urban	Kamarhati (M)	801711
425	266	159	7,614	2,665	4,949	Urban	Baranagar (M)	801712
323	158	165	5,342	2,028	3,314	Urban	Dum Dum (M)	801713
824	485	339	25,624	8,585	17,039	Urban	South DumDum (M)	801714
2,417	1,315	1,102	44,800	15,256	29,544	Urban	Rajarhat Gopalpur (M)	801715
2,077	1,069	1,008	23,065	8,158	14,907	Urban	Bidhannagar (M)	801716
-	-	-	66	31	35	Urban	Nabadiganta Industrial Township (ITS)	801717
551	370	181	15,421	5,152	10,269	Urban	Basirhat (M)	801718
395	278	117	8,286	2,842	5,444	Urban	Taki (M)	801719

Primary Census Abstract for Scheduled Tribes (ST)

DISTRICT CENSUS HANDBOOK : NORTH TWENTY FOUR PARGANAS

PRIMARY CENSUS ABSTRACT

Location code number	District/ CD Block/ Town	Total/ Rural/ Urban	Number of households with ST as head	Total population (including institutional and houseless population)			Population in the age-group 0-6		
				Persons	Males	Females	Persons	Males	Females
1	2	3	4	5	6	7	8	9	10
North Twenty Four Parganas - District									
337	Total		59,454	264,597	134,179	130,418	31,865	16,046	15,819
	Rural		44,204	196,920	99,676	97,244	25,559	12,790	12,769
	Urban		15,250	67,677	34,503	33,174	6,306	3,256	3,050
0163	Bagda	Total	3,035	12,960	6,503	6,457	1,663	836	827
		Rural	3,035	12,960	6,503	6,457	1,663	836	827
		Urban	-	-	-	-	-	-	-
0164	Bongaon	Total	3,099	13,765	6,969	6,796	1,638	797	841
		Rural	3,099	13,765	6,969	6,796	1,638	797	841
		Urban	-	-	-	-	-	-	-
0165	Gaighata	Total	1,248	5,797	2,889	2,908	735	350	385
		Rural	1,191	5,517	2,755	2,762	703	334	369
		Urban	57	280	134	146	32	16	16
0166	Swarupnagar	Total	159	648	363	285	56	33	23
		Rural	129	530	302	228	50	29	21
		Urban	30	118	61	57	6	4	2
0167	Habra - I	Total	1,457	6,376	3,258	3,118	805	428	377
		Rural	1,255	5,520	2,833	2,687	708	371	337
		Urban	202	856	425	431	97	57	40
0168	Habra - II	Total	951	4,075	2,044	2,031	494	233	261
		Rural	866	3,684	1,855	1,829	437	209	228
		Urban	85	391	189	202	57	24	33
0169	Amdanga	Total	638	2,876	1,471	1,405	348	183	165
		Rural	577	2,611	1,343	1,268	311	167	144
		Urban	61	265	128	137	37	16	21
0170	Barrackpur - I	Total	1,649	7,405	3,762	3,643	793	378	415
		Rural	776	3,534	1,788	1,746	419	202	217
		Urban	873	3,871	1,974	1,897	374	176	198
0171	Barrackpur - II	Total	1,094	4,906	2,509	2,397	534	270	264
		Rural	311	1,407	714	693	196	100	96
		Urban	783	3,499	1,795	1,704	338	170	168
0172	Barasat - I	Total	566	2,546	1,281	1,265	306	159	147
		Rural	388	1,798	891	907	241	121	120
		Urban	178	748	390	358	65	38	27
0173	Barasat - II	Total	573	2,556	1,367	1,189	380	193	187
		Rural	572	2,547	1,360	1,187	380	193	187
		Urban	1	9	7	2	-	-	-
0174	Deganga	Total	555	2,560	1,248	1,312	363	188	175
		Rural	523	2,414	1,176	1,238	342	174	168
		Urban	32	146	72	74	21	14	7
0175	Baduria	Total	549	2,423	1,220	1,203	307	151	156
		Rural	522	2,281	1,151	1,130	290	145	145
		Urban	27	142	69	73	17	6	11
0176	Basirhat - I	Total	295	1,268	655	613	139	72	67
		Rural	281	1,225	631	594	132	67	65
		Urban	14	43	24	19	7	5	2
0177	Basirhat - II	Total	1,225	5,687	2,910	2,777	755	367	388
		Rural	1,218	5,664	2,896	2,768	751	363	388
		Urban	7	23	14	9	4	4	-
0178	Haroa	Total	2,787	12,728	6,531	6,197	1,608	836	772
		Rural	2,787	12,728	6,531	6,197	1,608	836	772
		Urban	-	-	-	-	-	-	-
0179	Rajarhat	Total	262	1,174	592	582	144	71	73
		Rural	97	356	182	174	43	18	25
		Urban	165	818	410	408	101	53	48
0180	Minakhan	Total	4,027	18,564	9,458	9,106	2,448	1,220	1,228
		Rural	3,901	18,019	9,172	8,847	2,360	1,173	1,187
		Urban	126	545	286	259	88	47	41
0181	Sandeshkhali - I	Total	9,479	42,674	21,635	21,039	5,434	2,773	2,661
		Rural	9,479	42,674	21,635	21,039	5,434	2,773	2,661

PRIMARY CENSUS ABSTRACT

FOR SCHEDULED TRIBES

Literates			Illiterates			Total workers			Total/ Rural/ Urban	District/ CD Block/ Town
Persons	Males	Females	Persons	Males	Females	Persons	Males	Females	3	2
11	12	13	14	15	16	17	18	19		
150,754	86,121	64,633	113,843	48,058	65,785	108,896	76,463	32,433	Total	North Twenty Four Parganas - District
101,973	59,492	42,481	94,947	40,184	54,763	83,790	57,605	26,185	Rural	
48,781	26,629	22,152	18,896	7,874	11,022	25,106	18,858	6,248	Urban	
5,919	3,488	2,431	7,041	3,015	4,026	6,095	3,881	2,214	Total	Bagda
5,919	3,488	2,431	7,041	3,015	4,026	6,095	3,881	2,214	Rural	
-	-	-	-	-	-	-	-	-	Urban	
7,528	4,362	3,166	6,237	2,607	3,630	5,895	4,010	1,885	Total	Bongaon
7,528	4,362	3,166	6,237	2,607	3,630	5,895	4,010	1,885	Rural	
-	-	-	-	-	-	-	-	-	Urban	
3,219	1,794	1,425	2,578	1,095	1,483	2,452	1,691	761	Total	Gaighata
3,002	1,682	1,320	2,515	1,073	1,442	2,362	1,625	737	Rural	
217	112	105	63	22	41	90	66	24	Urban	
478	279	199	170	84	86	264	213	51	Total	Swarupnagar
374	224	150	156	78	78	221	178	43	Rural	
104	55	49	14	6	8	43	35	8	Urban	
3,467	1,953	1,514	2,909	1,305	1,604	2,694	1,839	855	Total	Habra - I
2,909	1,668	1,241	2,611	1,165	1,446	2,324	1,600	724	Rural	
558	285	273	298	140	158	370	239	131	Urban	
2,182	1,276	906	1,893	768	1,125	1,970	1,254	716	Total	Habra - II
1,983	1,169	814	1,701	686	1,015	1,783	1,138	645	Rural	
199	107	92	192	82	110	187	116	71	Urban	
1,685	951	734	1,191	520	671	1,456	878	578	Total	Amdanga
1,525	852	673	1,086	491	595	1,310	798	512	Rural	
160	99	61	105	29	76	146	80	66	Urban	
5,083	2,927	2,156	2,322	835	1,487	2,752	2,032	720	Total	Barrackpur - I
2,208	1,290	918	1,326	498	828	1,429	1,029	400	Rural	
2,875	1,637	1,238	996	337	659	1,323	1,003	320	Urban	
3,280	1,824	1,456	1,626	685	941	1,793	1,379	414	Total	Barrackpur - II
812	441	371	595	273	322	482	387	95	Rural	
2,468	1,383	1,085	1,031	412	619	1,311	992	319	Urban	
1,479	795	684	1,067	486	581	1,116	735	381	Total	Barasat - I
927	487	440	871	404	467	837	520	317	Rural	
552	308	244	196	82	114	279	215	64	Urban	
1,212	734	478	1,344	633	711	1,129	803	326	Total	Barasat - II
1,207	730	477	1,340	630	710	1,124	799	325	Rural	
5	4	1	4	3	1	5	4	1	Urban	
1,245	664	581	1,315	584	731	1,108	728	380	Total	Deganga
1,168	626	542	1,246	550	696	1,049	690	359	Rural	
77	38	39	69	34	35	59	38	21	Urban	
1,383	779	604	1,040	441	599	1,134	737	397	Total	Baduria
1,302	729	573	979	422	557	1,072	696	376	Rural	
81	50	31	61	19	42	62	41	21	Urban	
734	423	311	534	232	302	575	389	186	Total	Basirhat - I
710	409	301	515	222	293	558	377	181	Rural	
24	14	10	19	10	9	17	12	5	Urban	
2,696	1,597	1,099	2,991	1,313	1,678	2,443	1,745	698	Total	Basirhat - II
2,684	1,591	1,093	2,980	1,305	1,675	2,434	1,739	695	Rural	
12	6	6	11	8	3	9	6	3	Urban	
6,147	3,680	2,467	6,581	2,851	3,730	5,559	3,834	1,725	Total	Haroa
6,147	3,680	2,467	6,581	2,851	3,730	5,559	3,834	1,725	Rural	
-	-	-	-	-	-	-	-	-	Urban	
858	459	399	316	133	183	438	328	110	Total	Rajarhat
259	142	117	97	40	57	139	109	30	Rural	
599	317	282	219	93	126	299	219	80	Urban	
9,296	5,468	3,828	9,268	3,990	5,278	7,586	5,520	2,066	Total	Minakhan
9,056	5,325	3,731	8,963	3,847	5,116	7,312	5,341	1,971	Rural	
240	143	97	305	143	162	274	179	95	Urban	
22,965	13,303	9,662	19,709	8,332	11,377	17,091	12,213	4,878	Total	Sandeshkhali - I
22,965	13,303	9,662	19,709	8,332	11,377	17,091	12,213	4,878	Rural	

PRIMARY CENSUS ABSTRACT

Location code number	District/ CD Block/ Town	Total/Rural/Urban	Industrial category									
			Main workers			Cultivators			Agricultural labourers			
			Persons	Males	Females	Persons	Males	Females	Persons	Males	Females	
1	2	3	20	21	22	23	24	25	26	27	28	
North Twenty Four Parganas - District												
337	Parganas - District	Total	75,651	59,300	16,351	5,961	5,322	639	33,254	24,956	8,298	
		Rural	54,019	42,341	11,678	5,799	5,203	596	31,942	24,146	7,796	
		Urban	21,632	16,959	4,673	162	119	43	1,312	810	502	
0163	Bagda	Total	5,055	3,542	1,513	380	354	26	3,985	2,667	1,318	
		Rural	5,055	3,542	1,513	380	354	26	3,985	2,667	1,318	
		Urban	-	-	-	-	-	-	-	-	-	
0164	Bongaon	Total	4,561	3,455	1,106	620	573	47	3,151	2,234	917	
		Rural	4,561	3,455	1,106	620	573	47	3,151	2,234	917	
		Urban	-	-	-	-	-	-	-	-	-	
0165	Gaighata	Total	2,077	1,537	540	125	120	5	1,518	1,053	465	
		Rural	1,998	1,475	523	124	119	5	1,512	1,050	462	
		Urban	79	62	17	1	1	-	6	3	3	
0166	Swarupnagar	Total	218	185	33	38	36	2	64	54	10	
		Rural	176	151	25	38	36	2	64	54	10	
		Urban	42	34	8	-	-	-	-	-	-	
0167	Habra - I	Total	2,242	1,617	625	90	82	8	1,288	874	414	
		Rural	1,923	1,399	524	88	80	8	1,211	835	376	
		Urban	319	218	101	2	2	-	77	39	38	
0168	Habra - II	Total	1,629	1,110	519	71	57	14	1,243	800	443	
		Rural	1,467	1,007	460	64	52	12	1,143	742	401	
		Urban	162	103	59	7	5	2	100	58	42	
0169	Amdanga	Total	1,159	734	425	52	43	9	698	392	306	
		Rural	1,033	665	368	50	42	8	610	350	260	
		Urban	126	69	57	2	1	1	88	42	46	
0170	Barrackpur - I	Total	2,105	1,633	472	75	66	9	766	496	270	
		Rural	1,092	812	280	62	57	5	605	385	220	
		Urban	1,013	821	192	13	9	4	161	111	50	
0171	Barrackpur - II	Total	1,483	1,193	290	11	9	2	62	38	24	
		Rural	397	329	68	6	5	1	18	15	3	
		Urban	1,086	864	222	5	4	1	44	23	21	
0172	Barasat - I	Total	752	547	205	18	15	3	110	72	38	
		Rural	505	347	158	18	15	3	100	65	35	
		Urban	247	200	47	-	-	-	10	7	3	
0173	Barasat - II	Total	923	699	224	23	20	3	184	168	16	
		Rural	919	695	224	23	20	3	184	168	16	
		Urban	4	4	-	-	-	-	-	-	-	
0174	Deganga	Total	746	550	196	29	26	3	481	344	137	
		Rural	700	516	184	26	23	3	460	330	130	
		Urban	46	34	12	3	3	-	21	14	7	
0175	Baduria	Total	974	665	309	46	36	10	539	325	214	
		Rural	917	627	290	46	36	10	521	312	209	
		Urban	57	38	19	-	-	-	18	13	5	
0176	Basirhat - I	Total	541	378	163	28	28	-	348	225	123	
		Rural	524	366	158	26	26	-	348	225	123	
		Urban	17	12	5	2	2	-	-	-	-	
0177	Basirhat - II	Total	1,630	1,235	395	59	57	2	1,229	900	329	
		Rural	1,624	1,231	393	59	57	2	1,227	899	328	
		Urban	6	4	2	-	-	-	2	1	1	
0178	Haroa	Total	3,738	2,921	817	159	113	46	2,116	1,555	561	
		Rural	3,738	2,921	817	159	113	46	2,116	1,555	561	
		Urban	-	-	-	-	-	-	-	-	-	
0179	Rajarhat	Total	408	311	97	7	5	2	4	4	-	
		Rural	134	106	28	6	5	1	3	3	-	
		Urban	274	205	69	1	-	1	1	1	-	
0180	Minakhan	Total	4,120	3,619	501	764	657	107	1,927	1,726	201	
		Rural	3,954	3,473	481	763	656	107	1,922	1,721	201	
		Urban	166	146	20	1	1	-	5	5	-	
0181	Sandeshkhali - I	Total	10,393	8,499	1,894	1,409	1,255	154	5,253	4,211	1,042	
		Rural	10,393	8,499	1,894	1,409	1,255	154	5,253	4,211	1,042	

PRIMARY CENSUS ABSTRACT

FOR SCHEDULED TRIBES

of main workers

Household industry workers			Other workers			Marginal workers			Total/ Rural/	District/ CD Block/ Town	
Persons	Males	Females	Persons	Males	Females	Persons	Males	Females	Urban	District/ CD Block/ Town	
29	30	31	32	33	34	35	36	37	3	2	
1,224	731	493	35,212	28,291	6,921	33,245	17,163	16,082	Total	North Twenty Four Parganas - District	
710	381	329	15,568	12,611	2,957	29,771	15,264	14,507	Rural		
514	350	164	19,644	15,680	3,964	3,474	1,899	1,575	Urban		
73	31	42	617	490	127	1,040	339	701	Total	Bagda	
73	31	42	617	490	127	1,040	339	701	Rural		
-	-	-	-	-	-	-	-	-	Urban		
83	37	46	707	611	96	1,334	555	779	Total	Bongaon	
83	37	46	707	611	96	1,334	555	779	Rural		
-	-	-	-	-	-	-	-	-	Urban		
32	22	10	402	342	60	375	154	221	Total	Gaighata	
28	20	8	334	286	48	364	150	214	Rural		
4	2	2	68	56	12	11	4	7	Urban		
9	7	2	107	88	19	46	28	18	Total	Swarupnagar	
9	7	2	65	54	11	45	27	18	Rural		
-	-	-	42	34	8	1	1	-	Urban		
73	41	32	791	620	171	452	222	230	Total	Habra - I	
49	24	25	575	460	115	401	201	200	Rural		
24	17	7	216	160	56	51	21	30	Urban		
25	13	12	290	240	50	341	144	197	Total	Habra - II	
22	10	12	238	203	35	316	131	185	Rural		
3	3	-	52	37	15	25	13	12	Urban		
9	5	4	400	294	106	297	144	153	Total	Amdanga	
8	5	3	365	268	97	277	133	144	Rural		
1	-	1	35	26	9	20	11	9	Urban		
18	12	6	1,246	1,059	187	647	399	248	Total	Barrackpur - I	
10	8	2	415	362	53	337	217	120	Rural		
8	4	4	831	697	134	310	182	128	Urban		
23	12	11	1,387	1,134	253	310	186	124	Total	Barrackpur - II	
9	6	3	364	303	61	85	58	27	Rural		
14	6	8	1,023	831	192	225	128	97	Urban		
48	28	20	576	432	144	364	188	176	Total	Barasat - I	
32	15	17	355	252	103	332	173	159	Rural		
16	13	3	221	180	41	32	15	17	Urban		
12	9	3	704	502	202	206	104	102	Total	Barasat - II	
10	7	3	702	500	202	205	104	101	Rural		
2	2	-	2	2	-	1	-	1	Urban		
15	12	3	221	168	53	362	178	184	Total	Deganga	
15	12	3	199	151	48	349	174	175	Rural		
-	-	-	22	17	5	13	4	9	Urban		
21	11	10	368	293	75	160	72	88	Total	Baduria	
21	11	10	329	268	61	155	69	86	Rural		
-	-	-	39	25	14	5	3	2	Urban		
14	7	7	151	118	33	34	11	23	Total	Basirhat - I	
10	4	6	140	111	29	34	11	23	Rural		
4	3	1	11	7	4	-	-	-	Urban		
23	17	6	319	261	58	813	510	303	Total	Basirhat - II	
23	17	6	315	258	57	810	508	302	Rural		
-	-	-	4	3	1	3	2	1	Urban		
30	23	7	1,433	1,230	203	1,821	913	908	Total	Haroa	
30	23	7	1,433	1,230	203	1,821	913	908	Rural		
-	-	-	-	-	-	-	-	-	Urban		
6	4	2	391	298	93	30	17	13	Total	Rajarhat	
2	1	1	123	97	26	5	3	2	Rural		
4	3	1	268	201	67	25	14	11	Urban		
26	9	17	1,403	1,227	176	3,466	1,901	1,565	Total	Minakhan	
26	9	17	1,243	1,087	156	3,358	1,868	1,490	Rural		
-	-	-	160	140	20	108	33	75	Urban		
132	57	75	3,599	2,976	623	6,698	3,714	2,984	Total	Sandeshkhali - I	
132	57	75	3,599	2,976	623	6,698	3,714	2,984	Rural		

PRIMARY CENSUS ABSTRACT

Location code number	District/ CD Block/ Town	Total/ Rural/ Urban	Industrial category of									
			Cultivators			Agricultural labourers			Household industry workers			
			Persons	Males	Females	Persons	Males	Females	Persons	Males	Females	
1	2	3	38	39	40	41	42	43	44	45	46	
North Twenty Four Parganas - District												
337	Parganas - District	Total	1,497	803	694	21,491	10,829	10,662	1,216	242	974	
		Rural	1,461	787	674	21,133	10,672	10,461	972	180	792	
		Urban	36	16	20	358	157	201	244	62	182	
0163	Bagda	Total	35	8	27	857	289	568	74	8	66	
		Rural	35	8	27	857	289	568	74	8	66	
		Urban	-	-	-	-	-	-	-	-	-	
0164	Bongaon	Total	55	31	24	967	416	551	138	19	119	
		Rural	55	31	24	967	416	551	138	19	119	
		Urban	-	-	-	-	-	-	-	-	-	
0165	Gaighata	Total	8	5	3	264	111	153	8	2	6	
		Rural	8	5	3	264	111	153	7	2	5	
		Urban	-	-	-	-	-	-	1	-	1	
0166	Swarupnagar	Total	4	3	1	22	12	10	9	4	5	
		Rural	4	3	1	22	12	10	9	4	5	
		Urban	-	-	-	-	-	-	-	-	-	
0167	Habra - I	Total	17	8	9	303	151	152	34	6	28	
		Rural	17	8	9	283	143	140	21	2	19	
		Urban	-	-	-	20	8	12	13	4	9	
0168	Habra - II	Total	4	3	1	275	109	166	4	3	1	
		Rural	4	3	1	262	103	159	4	3	1	
		Urban	-	-	-	13	6	7	-	-	-	
0169	Amdanga	Total	7	3	4	256	124	132	3	-	3	
		Rural	7	3	4	243	116	127	3	-	3	
		Urban	-	-	-	13	8	5	-	-	-	
0170	Barrackpur - I	Total	18	13	5	369	197	172	13	6	7	
		Rural	18	13	5	245	142	103	5	5	-	
		Urban	-	-	-	124	55	69	8	1	7	
0171	Barrackpur - II	Total	2	1	1	40	16	24	8	1	7	
		Rural	2	1	1	10	5	5	2	-	2	
		Urban	-	-	-	30	11	19	6	1	5	
0172	Barasat - I	Total	5	3	2	28	15	13	11	4	7	
		Rural	4	3	1	26	13	13	9	4	5	
		Urban	1	-	1	2	2	-	2	-	2	
0173	Barasat - II	Total	2	-	2	114	48	66	-	-	-	
		Rural	2	-	2	114	48	66	-	-	-	
		Urban	-	-	-	-	-	-	-	-	-	
0174	Deganga	Total	9	6	3	209	110	99	7	3	4	
		Rural	9	6	3	198	106	92	7	3	4	
		Urban	-	-	-	11	4	7	-	-	-	
0175	Baduria	Total	1	1	-	80	33	47	19	4	15	
		Rural	1	1	-	80	33	47	17	4	13	
		Urban	-	-	-	-	-	-	2	-	2	
0176	Basirhat - I	Total	-	-	-	19	9	10	6	-	6	
		Rural	-	-	-	19	9	10	6	-	6	
		Urban	-	-	-	-	-	-	-	-	-	
0177	Basirhat - II	Total	9	6	3	609	335	274	18	17	1	
		Rural	9	6	3	607	334	273	18	17	1	
		Urban	-	-	-	2	1	1	-	-	-	
0178	Haroa	Total	38	21	17	1,179	559	620	54	5	49	
		Rural	38	21	17	1,179	559	620	54	5	49	
		Urban	-	-	-	-	-	-	-	-	-	
0179	Rajarhat	Total	1	-	1	-	-	-	1	1	-	
		Rural	1	-	1	-	-	-	-	-	-	
		Urban	-	-	-	-	-	-	1	1	-	
0180	Minakhan	Total	356	94	262	2,060	1,197	863	101	15	86	
		Rural	356	94	262	2,058	1,196	862	101	15	86	
		Urban	-	-	-	2	1	1	-	-	-	
0181	Sandeshkhali - I	Total	308	190	118	4,519	2,408	2,111	162	26	136	
		Rural	308	190	118	4,519	2,408	2,111	162	26	136	

PRIMARY CENSUS ABSTRACT

FOR SCHEDULED TRIBES

marginal workers						Total/ Rural/ Urban	District/ CD Block/ Town	Location code number
Other workers			Non-workers					
Persons	Males	Females	Persons	Males	Females			
47	48	49	50	51	52	3	2	1
						North Twenty Four		
9,041	5,289	3,752	155,701	57,716	97,985	Total	Parganas - District	337
6,205	3,625	2,580	113,130	42,071	71,059	Rural		
2,836	1,664	1,172	42,571	15,645	26,926	Urban		
74	34	40	6,865	2,622	4,243	Total	Bagda	0163
74	34	40	6,865	2,622	4,243	Rural		
-	-	-	-	-	-	Urban		
174	89	85	7,870	2,959	4,911	Total	Bongaon	0164
174	89	85	7,870	2,959	4,911	Rural		
-	-	-	-	-	-	Urban		
95	36	59	3,345	1,198	2,147	Total	Gaighata	0165
85	32	53	3,155	1,130	2,025	Rural		
10	4	6	190	68	122	Urban		
11	9	2	384	150	234	Total	Swarupnagar	0166
10	8	2	309	124	185	Rural		
1	1	-	75	26	49	Urban		
98	57	41	3,682	1,419	2,263	Total	Habra - I	0167
80	48	32	3,196	1,233	1,963	Rural		
18	9	9	486	186	300	Urban		
58	29	29	2,105	790	1,315	Total	Habra - II	0168
46	22	24	1,901	717	1,184	Rural		
12	7	5	204	73	131	Urban		
31	17	14	1,420	593	827	Total	Amdanga	0169
24	14	10	1,301	545	756	Rural		
7	3	4	119	48	71	Urban		
247	183	64	4,653	1,730	2,923	Total	Barrackpur - I	0170
69	57	12	2,105	759	1,346	Rural		
178	126	52	2,548	971	1,577	Urban		
260	168	92	3,113	1,130	1,983	Total	Barrackpur - II	0171
71	52	19	925	327	598	Rural		
189	116	73	2,188	803	1,385	Urban		
320	166	154	1,430	546	884	Total	Barasat - I	0172
293	153	140	961	371	590	Rural		
27	13	14	469	175	294	Urban		
90	56	34	1,427	564	863	Total	Barasat - II	0173
89	56	33	1,423	561	862	Rural		
1	-	1	4	3	1	Urban		
137	59	78	1,452	520	932	Total	Deganga	0174
135	59	76	1,365	486	879	Rural		
2	-	2	87	34	53	Urban		
60	34	26	1,289	483	806	Total	Baduria	0175
57	31	26	1,209	455	754	Rural		
3	3	-	80	28	52	Urban		
9	2	7	693	266	427	Total	Basirhat - I	0176
9	2	7	667	254	413	Rural		
-	-	-	26	12	14	Urban		
177	152	25	3,244	1,165	2,079	Total	Basirhat - II	0177
176	151	25	3,230	1,157	2,073	Rural		
1	1	-	14	8	6	Urban		
550	328	222	7,169	2,697	4,472	Total	Haroa	0178
550	328	222	7,169	2,697	4,472	Rural		
-	-	-	-	-	-	Urban		
28	16	12	736	264	472	Total	Rajarhat	0179
4	3	1	217	73	144	Rural		
24	13	11	519	191	328	Urban		
949	595	354	10,978	3,938	7,040	Total	Minakhan	0180
843	563	280	10,707	3,831	6,876	Rural		
106	32	74	271	107	164	Urban		
1,709	1,090	619	25,583	9,422	16,161	Total	Sandeshkhali - I	0181
1,709	1,090	619	25,583	9,422	16,161	Rural		

PRIMARY CENSUS ABSTRACT

Location code number	District/ CD Block/ Town	Total/ Rural/ Urban	Number of households with ST as head	Total population (including institutional and houseless population)			Population in the age-group 0-6		
				Persons	Males	Females	Persons	Males	Females
1	2	3	4	5	6	7	8	9	10
		Urban	-	-	-	-	-	-	-
0182	Sandeshkhali - II	Total	8,534	37,695	18,911	18,784	5,277	2,612	2,665
		Rural	8,534	37,695	18,911	18,784	5,277	2,612	2,665
		Urban	-	-	-	-	-	-	-
0183	Hasnabad	Total	1,707	7,492	3,786	3,706	1,028	485	543
		Rural	1,706	7,487	3,783	3,704	1,028	485	543
		Urban	1	5	3	2	-	-	-
0184	Hingalganj	Total	3,021	12,743	6,414	6,329	1,581	801	780
		Rural	2,957	12,504	6,295	6,209	1,548	785	763
		Urban	64	239	119	120	33	16	17
URBAN									
322772	Chandpara (CT)	Urban	8	37	18	19	1	-	1
322773	Chhekati (CT)	Urban	-	1	-	1	1	-	1
322774	Sonatikiri (CT)	Urban	15	55	26	29	7	4	3
322775	Dhakuria (CT)	Urban	10	50	25	25	8	3	5
322776	Chikanpara (CT)	Urban	9	36	13	23	1	-	1
322777	Shimulpur (CT)	Urban	10	71	37	34	10	7	3
322778	Bara (CT)	Urban	5	30	15	15	4	2	2
322844	Deora (CT)	Urban	30	118	61	57	6	4	2
322900	Nokpul (CT)	Urban	11	42	21	21	6	3	3
322901	Maslandapur (CT)	Urban	19	53	29	24	5	3	2
322902	Sadpur (CT)	Urban	115	458	234	224	53	32	21
322903	Betpuli (CT)	Urban	23	134	65	69	14	10	4
322904	Anarbaria (CT)	Urban	28	134	60	74	15	7	8
322905	Purbba Narayanpur (CT)	Urban	6	35	16	19	4	2	2
322982	Guma (CT)	Urban	41	192	98	94	27	8	19
322983	Bara Bamonnia (CT)	Urban	15	79	31	48	11	5	6
322984	Khorddabamonnia (CT)	Urban	1	9	2	7	3	1	2
322985	Bira (CT)	Urban	28	111	58	53	16	10	6
323066	Dhania (CT)	Urban	61	265	128	137	37	16	21
323105	Palladaha (CT)	Urban	23	103	54	49	7	2	5
323106	Palashi (CT)	Urban	202	947	462	485	107	50	57
323107	Nagdaha (CT)	Urban	79	369	185	184	46	24	22
323108	Jetia (CT)	Urban	16	75	35	40	5	2	3
323109	Balibhara (CT)	Urban	24	126	68	58	20	8	12
323110	Dogachhia (CT)	Urban	3	24	13	11	-	-	-
323111	Garshyamnagar (CT)	Urban	8	37	18	19	1	-	1
323112	Noapara (P) (CT)	Urban	144	559	289	270	44	26	18
323113	Kaugachhi (CT)	Urban	229	1,009	526	483	76	32	44
323114	Paltapara (CT)	Urban	13	44	28	16	6	5	1
Ichhapur Defence									
323115	Estate (CT)	Urban	98	387	198	189	43	19	24
323133	Babanpur (P) (CT)	Urban	20	98	52	46	18	10	8
323134	Jafarpur (CT)	Urban	119	523	247	276	41	18	23
323135	Mohanpur (CT)	Urban	75	311	161	150	22	12	10
323136	Teleni Para (CT)	Urban	127	626	329	297	70	38	32
323137	Chak Kanthalia (CT)	Urban	18	63	35	28	4	2	2
323138	Ruiya (CT)	Urban	25	125	68	57	14	5	9
323139	Patulia (CT)	Urban	135	621	339	282	52	32	20
323140	Bandipur (CT)	Urban	102	424	211	213	42	15	27
323141	Talbandha (CT)	Urban	66	309	150	159	30	16	14
323142	Bilkanda (CT)	Urban	24	104	51	53	11	4	7
323143	Muragachha (CT)	Urban	36	125	66	59	16	8	8
323144	Teghari (CT)	Urban	13	63	32	31	7	5	2
323145	Chandpur (CT)	Urban	23	107	54	53	11	5	6
323216	Kokapur (CT)	Urban	17	91	47	44	9	6	3
323217	Shibalaya (CT)	Urban	9	37	23	14	5	4	1
323218	Gangapur (CT)	Urban	16	77	40	37	6	5	1
323219	Chandrapur (CT)	Urban	8	32	16	16	1	-	1

PRIMARY CENSUS ABSTRACT

FOR SCHEDULED TRIBES

Literates			Illiterates			Total workers			Total/ Rural/ Urban	District/ CD Block/ Town
Persons	Males	Females	Persons	Males	Females	Persons	Males	Females	Urban	
11	12	13	14	15	16	17	18	19	3	2
-	-	-	-	-	-	-	-	-	-	Urban
18,505	11,009	7,496	19,190	7,902	11,288	15,831	10,687	5,144	Total	Sandeshkhali - II
18,505	11,009	7,496	19,190	7,902	11,288	15,831	10,687	5,144	Rural	
-	-	-	-	-	-	-	-	-	-	Urban
3,699	2,156	1,543	3,793	1,630	2,163	3,132	2,233	899	Total	Hasnabad
3,695	2,153	1,542	3,792	1,630	2,162	3,131	2,232	899	Rural	
4	3	1	1	-	1	1	1	-	-	Urban
7,226	4,212	3,014	5,517	2,202	3,315	5,858	3,796	2,062	Total	Hingalganj
7,088	4,132	2,956	5,416	2,163	3,253	5,752	3,722	2,030	Rural	
138	80	58	101	39	62	106	74	32	Urban	
URBAN										
31	16	15	6	2	4	12	10	2	Urban	Chandpara (CT)
-	-	-	1	-	1	-	-	-	Urban	Chhekati (CT)
41	20	21	14	6	8	19	14	5	Urban	Sonatikiri (CT)
36	22	14	14	3	11	14	11	3	Urban	Dhakuria (CT)
32	13	19	4	-	4	14	9	5	Urban	Chikanpara (CT)
54	29	25	17	8	9	22	13	9	Urban	Shimulpur (CT)
23	12	11	7	3	4	9	9	-	Urban	Bara (CT)
104	55	49	14	6	8	43	35	8	Urban	Deora (CT)
23	11	12	19	10	9	17	11	6	Urban	Nokpul (CT)
38	23	15	15	6	9	25	17	8	Urban	Maslandapur (CT)
277	143	134	181	91	90	220	137	83	Urban	Sadpur (CT)
91	45	46	43	20	23	49	30	19	Urban	Betpuli (CT)
102	50	52	32	10	22	49	35	14	Urban	Anarbaria (CT)
27	13	14	8	3	5	10	9	1	Urban	Purbba Narayanpur (CT)
96	55	41	96	43	53	99	63	36	Urban	Guma (CT)
40	19	21	39	12	27	33	20	13	Urban	Bara Bamonnia (CT)
5	1	4	4	1	3	2	1	1	Urban	Khorddabamonnia (CT)
58	32	26	53	26	27	53	32	21	Urban	Bira (CT)
160	99	61	105	29	76	146	80	66	Urban	Dhania (CT)
88	45	43	15	9	6	38	30	8	Urban	Palladaha (CT)
625	359	266	322	103	219	316	232	84	Urban	Palashi (CT)
239	142	97	130	43	87	135	88	47	Urban	Nagdaha (CT)
63	31	32	12	4	8	20	19	1	Urban	Jetia (CT)
83	55	28	43	13	30	48	35	13	Urban	Balibhara (CT)
21	13	8	3	-	3	11	9	2	Urban	Dogachhia (CT)
31	17	14	6	1	5	17	9	8	Urban	Garshyamnagar (CT)
447	247	200	112	42	70	166	138	28	Urban	Noapara (P) (CT)
785	455	330	224	71	153	392	289	103	Urban	Kaugachhi (CT)
34	21	13	10	7	3	15	13	2	Urban	Paltapara (CT)
301	165	136	86	33	53	117	101	16	Urban	Ichhapur Defence Estate (CT)
70	39	31	28	13	15	30	25	5	Urban	Babanpur (P) (CT)
405	205	200	118	42	76	149	123	26	Urban	Jafarpur (CT)
257	138	119	54	23	31	105	83	22	Urban	Mohanpur (CT)
431	243	188	195	86	109	226	171	55	Urban	Teleni Para (CT)
50	28	22	13	7	6	28	23	5	Urban	Chak Kanthalia (CT)
77	52	25	48	16	32	45	42	3	Urban	Ruiya (CT)
420	250	170	201	89	112	244	176	68	Urban	Patulia (CT)
289	164	125	135	47	88	186	138	48	Urban	Bandipur (CT)
198	115	83	111	35	76	129	88	41	Urban	Talbandha (CT)
69	39	30	35	12	23	56	38	18	Urban	Bilkanda (CT)
87	48	39	38	18	20	57	43	14	Urban	Muragachha (CT)
38	20	18	25	12	13	22	16	6	Urban	Teghari (CT)
77	42	35	30	12	18	34	26	8	Urban	Chandpur (CT)
63	34	29	28	13	15	39	23	16	Urban	Kokapur (CT)
24	16	8	13	7	6	14	13	1	Urban	Shibalaya (CT)
63	33	30	14	7	7	21	20	1	Urban	Gangapur (CT)
29	16	13	3	-	3	15	11	4	Urban	Chandrapur (CT)

PRIMARY CENSUS ABSTRACT

Location code number	District/ CD Block/ Town	Total/ Rural/ Urban	Industrial category									
			Main workers			Cultivators			Agricultural labourers			
			Persons	Males	Females	Persons	Males	Females	Persons	Males	Females	
1	2	3	20	21	22	23	24	25	26	27	28	
		Urban	-	-	-	-	-	-	-	-	-	-
0182	Sandeshkhali - II	Total	8,102	6,838	1,264	1,266	1,146	120	4,712	4,036	676	
		Rural	8,102	6,838	1,264	1,266	1,146	120	4,712	4,036	676	
		Urban	-	-	-	-	-	-	-	-	-	
0183	Hasnabad	Total	2,250	1,803	447	329	315	14	970	794	176	
		Rural	2,249	1,802	447	329	315	14	969	793	176	
		Urban	1	1	-	-	-	-	1	1	-	
0184	Hingalganj	Total	2,640	2,146	494	245	224	21	1,867	1,528	339	
		Rural	2,558	2,085	473	237	218	19	1,828	1,496	332	
		Urban	82	61	21	8	6	2	39	32	7	
URBAN												
322772	Chandpara (CT)	Urban	11	10	1	-	-	-	1	1	-	
322773	Chhekati (CT)	Urban	-	-	-	-	-	-	-	-	-	
322774	Sonatikiri (CT)	Urban	19	14	5	-	-	-	-	-	-	
322775	Dhakuria (CT)	Urban	11	10	1	-	-	-	-	-	-	
322776	Chikanpara (CT)	Urban	12	9	3	1	1	-	3	1	2	
322777	Shimulpur (CT)	Urban	17	10	7	-	-	-	1	-	1	
322778	Bara (CT)	Urban	9	9	-	-	-	-	1	1	-	
322844	Deora (CT)	Urban	42	34	8	-	-	-	-	-	-	
322900	Nokpul (CT)	Urban	16	11	5	-	-	-	1	1	-	
322901	Maslandapur (CT)	Urban	23	16	7	-	-	-	1	1	-	
322902	Sadpur (CT)	Urban	191	125	66	2	2	-	62	30	32	
322903	Betpuli (CT)	Urban	43	27	16	-	-	-	12	6	6	
322904	Anarbaria (CT)	Urban	37	30	7	-	-	-	1	1	-	
322905	Purbba Narayanpur (CT)	Urban	9	9	-	-	-	-	-	-	-	
322982	Guma (CT)	Urban	92	60	32	3	3	-	60	37	23	
322983	Bara Bamonnia (CT)	Urban	32	20	12	-	-	-	23	13	10	
322984	Khorddabamonnia (CT)	Urban	2	1	1	-	-	-	-	-	-	
322985	Bira (CT)	Urban	36	22	14	4	2	2	17	8	9	
323066	Dhania (CT)	Urban	126	69	57	2	1	1	88	42	46	
323105	Palladaha (CT)	Urban	32	24	8	-	-	-	-	-	-	
323106	Palashi (CT)	Urban	258	196	62	8	6	2	95	68	27	
323107	Nagdaha (CT)	Urban	80	70	10	1	1	-	28	22	6	
323108	Jetia (CT)	Urban	19	19	-	1	1	-	-	-	-	
323109	Balibhara (CT)	Urban	42	30	12	-	-	-	23	12	11	
323110	Dogachhia (CT)	Urban	6	4	2	-	-	-	-	-	-	
323111	Garshyamnagar (CT)	Urban	10	7	3	-	-	-	-	-	-	
323112	Noapara (P) (CT)	Urban	142	124	18	2	-	2	2	1	1	
323113	Kaugachhi (CT)	Urban	265	208	57	-	-	-	8	3	5	
323114	Paltapara (CT)	Urban	14	12	2	-	-	-	-	-	-	
323115	Ichhapur Defence Estate (CT)	Urban	103	90	13	-	-	-	1	1	-	
323133	Babanpur (P) (CT)	Urban	29	24	5	-	-	-	-	-	-	
323134	Jafarpur (CT)	Urban	137	114	23	1	1	-	2	1	1	
323135	Mohanpur (CT)	Urban	102	82	20	-	-	-	2	-	2	
323136	Teleni Para (CT)	Urban	197	154	43	4	3	1	33	19	14	
323137	Chak Kanthalia (CT)	Urban	26	21	5	-	-	-	1	1	-	
323138	Ruiya (CT)	Urban	42	39	3	-	-	-	-	-	-	
323139	Patulia (CT)	Urban	205	159	46	-	-	-	6	2	4	
323140	Bandipur (CT)	Urban	85	77	8	-	-	-	-	-	-	
323141	Talbandha (CT)	Urban	114	83	31	-	-	-	-	-	-	
323142	Bilkanda (CT)	Urban	54	37	17	-	-	-	-	-	-	
323143	Muragachha (CT)	Urban	46	35	11	-	-	-	-	-	-	
323144	Teghari (CT)	Urban	22	16	6	-	-	-	-	-	-	
323145	Chandpur (CT)	Urban	27	23	4	-	-	-	-	-	-	
323216	Kokapur (CT)	Urban	35	22	13	-	-	-	4	1	3	
323217	Shibalaya (CT)	Urban	13	12	1	-	-	-	5	5	-	
323218	Gangapur (CT)	Urban	19	19	-	-	-	-	-	-	-	
323219	Chandrapur (CT)	Urban	14	10	4	-	-	-	-	-	-	

PRIMARY CENSUS ABSTRACT

FOR SCHEDULED TRIBES

of main workers

Household industry workers			Other workers			Marginal workers			Total/ Rural/	Urban	District/ CD Block/ Town
Persons	Males	Females	Persons	Males	Females	Persons	Males	Females			
29	30	31	32	33	34	35	36	37	3	2	
-	-	-	-	-	-	-	-	-	-	Urban	
63	42	21	2,061	1,614	447	7,729	3,849	3,880	Total	Sandeshkhali - II	
63	42	21	2,061	1,614	447	7,729	3,849	3,880	Rural		
-	-	-	-	-	-	-	-	-	-	Urban	
27	17	10	924	677	247	882	430	452	Total	Hasnabad	
27	17	10	924	677	247	882	430	452	Rural		
-	-	-	-	-	-	-	-	-	-	Urban	
35	22	13	493	372	121	3,218	1,650	1,568	Total	Hingalganj	
28	18	10	465	353	112	3,194	1,637	1,557	Rural		
7	4	3	28	19	9	24	13	11	Urban		
URBAN											
2	1	1	8	8	-	1	-	1	Urban	Chandpara (CT)	
-	-	-	-	-	-	-	-	-	Urban	Chhekati (CT)	
-	-	-	19	14	5	-	-	-	Urban	Sonatikiri (CT)	
1	1	-	10	9	1	3	1	2	Urban	Dhakuria (CT)	
1	-	1	7	7	-	2	-	2	Urban	Chikanpara (CT)	
-	-	-	16	10	6	5	3	2	Urban	Shimpur (CT)	
-	-	-	8	8	-	-	-	-	Urban	Bara (CT)	
-	-	-	42	34	8	1	1	-	Urban	Deora (CT)	
-	-	-	15	10	5	1	-	1	Urban	Nokpul (CT)	
3	2	1	19	13	6	2	1	1	Urban	Maslandapur (CT)	
6	4	2	121	89	32	29	12	17	Urban	Sadpur (CT)	
1	1	-	30	20	10	6	3	3	Urban	Betpuli (CT)	
14	10	4	22	19	3	12	5	7	Urban	Anarbaria (CT)	
-	-	-	9	9	-	1	-	1	Urban	Purbba Narayanpur (CT)	
2	2	-	27	18	9	7	3	4	Urban	Guma (CT)	
-	-	-	9	7	2	1	-	1	Urban	Bara Bamonia (CT)	
-	-	-	2	1	1	-	-	-	Urban	Khorddabamon (CT)	
1	1	-	14	11	3	17	10	7	Urban	Bira (CT)	
1	-	1	35	26	9	20	11	9	Urban	Dhania (CT)	
1	1	-	31	23	8	6	6	-	Urban	Palladaha (CT)	
-	-	-	155	122	33	58	36	22	Urban	Palashi (CT)	
-	-	-	51	47	4	55	18	37	Urban	Nagdaha (CT)	
-	-	-	18	18	-	1	-	1	Urban	Jetia (CT)	
1	-	1	18	18	-	6	5	1	Urban	Balibhara (CT)	
1	1	-	5	3	2	5	5	-	Urban	Dogachhia (CT)	
1	-	1	9	7	2	7	2	5	Urban	Garshyamnagar (CT)	
-	-	-	138	123	15	24	14	10	Urban	Noapara (P) (CT)	
3	1	2	254	204	50	127	81	46	Urban	Kaugachhi (CT)	
-	-	-	14	12	2	1	1	-	Urban	Paltapara (CT)	
-	-	-	102	89	13	14	11	3	Urban	Ichhapur Defence Estate (CT)	
1	-	1	28	24	4	1	1	-	Urban	Babanpur (P) (CT)	
4	3	1	130	109	21	12	9	3	Urban	Jafarpur (CT)	
-	-	-	100	82	18	3	1	2	Urban	Mohanpur (CT)	
2	2	-	158	130	28	29	17	12	Urban	Teleni Para (CT)	
1	-	1	24	20	4	2	2	-	Urban	Chak Kanthalia (CT)	
1	-	1	41	39	2	3	3	-	Urban	Ruiya (CT)	
1	-	1	198	157	41	39	17	22	Urban	Patulia (CT)	
-	-	-	85	77	8	101	61	40	Urban	Bandipur (CT)	
2	-	2	112	83	29	15	5	10	Urban	Talbandha (CT)	
1	1	-	53	36	17	2	1	1	Urban	Bilkanda (CT)	
1	-	1	45	35	10	11	8	3	Urban	Muragachha (CT)	
-	-	-	22	16	6	-	-	-	Urban	Teghari (CT)	
-	-	-	27	23	4	7	3	4	Urban	Chandpur (CT)	
-	-	-	31	21	10	4	1	3	Urban	Kokapur (CT)	
-	-	-	8	7	1	1	1	-	Urban	Shibalaya (CT)	
1	1	-	18	18	-	2	1	1	Urban	Gangapur (CT)	
2	1	1	12	9	3	1	1	-	Urban	Chandrapur (CT)	

PRIMARY CENSUS ABSTRACT

Location code number	District/ CD Block/ Town	Total/ Rural/ Urban	Industrial category of									
			Cultivators			Agricultural labourers			Household industry workers			
			Persons	Males	Females	Persons	Males	Females	Persons	Males	Females	
			38	39	40	41	42	43	44	45	46	
		Urban	-	-	-	-	-	-	-	-	-	-
0182	Sandeshkhali - II	Total	304	183	121	6,164	3,044	3,120	196	40	156	
		Rural	304	183	121	6,164	3,044	3,120	196	40	156	
		Urban	-	-	-	-	-	-	-	-	-	
0183	Hasnabad	Total	10	9	1	683	319	364	24	1	23	
		Rural	10	9	1	683	319	364	24	1	23	
		Urban	-	-	-	-	-	-	-	-	-	
0184	Hingalganj	Total	269	199	70	2,343	1,270	1,073	121	25	96	
		Rural	269	199	70	2,333	1,266	1,067	115	22	93	
		Urban	-	-	-	10	4	6	6	3	3	
URBAN												
322772	Chandpara (CT)	Urban	-	-	-	-	-	-	-	-	-	
322773	Chhekati (CT)	Urban	-	-	-	-	-	-	-	-	-	
322774	Sonatikiri (CT)	Urban	-	-	-	-	-	-	-	-	-	
322775	Dhakuria (CT)	Urban	-	-	-	-	-	-	-	-	-	
322776	Chikanpara (CT)	Urban	-	-	-	-	-	-	1	-	1	
322777	Shimulpur (CT)	Urban	-	-	-	-	-	-	-	-	-	
322778	Bara (CT)	Urban	-	-	-	-	-	-	-	-	-	
322844	Deora (CT)	Urban	-	-	-	-	-	-	-	-	-	
322900	Nokpul (CT)	Urban	-	-	-	-	-	-	-	-	-	
322901	Maslandapur (CT)	Urban	-	-	-	-	-	-	-	-	-	
322902	Sadpur (CT)	Urban	-	-	-	17	6	11	6	2	4	
322903	Betpuli (CT)	Urban	-	-	-	2	1	1	2	1	1	
322904	Anarbaria (CT)	Urban	-	-	-	1	1	-	5	1	4	
322905	Purbba Narayanpur (CT)	Urban	-	-	-	-	-	-	-	-	-	
322982	Guma (CT)	Urban	-	-	-	-	-	-	-	-	-	
322983	Bara Bamonnia (CT)	Urban	-	-	-	-	-	-	-	-	-	
322984	Khorddabamonnia (CT)	Urban	-	-	-	-	-	-	-	-	-	
322985	Bira (CT)	Urban	-	-	-	13	6	7	-	-	-	
323066	Dhaniala (CT)	Urban	-	-	-	13	8	5	-	-	-	
323105	Palladaha (CT)	Urban	-	-	-	-	-	-	-	-	-	
323106	Palashi (CT)	Urban	-	-	-	46	26	20	1	-	1	
323107	Nagdaha (CT)	Urban	-	-	-	41	10	31	-	-	-	
323108	Jetia (CT)	Urban	-	-	-	-	-	-	-	-	-	
323109	Balibhara (CT)	Urban	-	-	-	3	2	1	-	-	-	
323110	Dogachhia (CT)	Urban	-	-	-	1	1	-	-	-	-	
323111	Garshyamnagar (CT)	Urban	-	-	-	-	-	-	-	-	-	
323112	Noapara (P) (CT)	Urban	-	-	-	-	-	-	2	-	2	
323113	Kaugachhi (CT)	Urban	-	-	-	31	14	17	4	1	3	
323114	Paltapara (CT)	Urban	-	-	-	-	-	-	-	-	-	
	Ichhapur Defence											
323115	Estate (CT)	Urban	-	-	-	-	-	-	-	-	-	
323133	Babanpur (P) (CT)	Urban	-	-	-	-	-	-	-	-	-	
323134	Jafarpur (CT)	Urban	-	-	-	1	1	-	1	1	-	
323135	Mohanpur (CT)	Urban	-	-	-	-	-	-	-	-	-	
323136	Teleni Para (CT)	Urban	-	-	-	18	9	9	-	-	-	
323137	Chak Kanthalia (CT)	Urban	-	-	-	-	-	-	-	-	-	
323138	Ruiya (CT)	Urban	-	-	-	-	-	-	-	-	-	
323139	Patulia (CT)	Urban	-	-	-	9	-	9	-	-	-	
323140	Bandipur (CT)	Urban	-	-	-	2	1	1	1	-	1	
323141	Talbandha (CT)	Urban	-	-	-	-	-	-	1	-	1	
323142	Bilkanda (CT)	Urban	-	-	-	-	-	-	-	-	-	
323143	Muragachha (CT)	Urban	-	-	-	-	-	-	3	-	3	
323144	Teghari (CT)	Urban	-	-	-	-	-	-	-	-	-	
323145	Chandpur (CT)	Urban	-	-	-	-	-	-	-	-	-	
323216	Kokapur (CT)	Urban	-	-	-	-	-	-	-	-	-	
323217	Shibalaya (CT)	Urban	-	-	-	1	1	-	-	-	-	
323218	Gangapur (CT)	Urban	-	-	-	-	-	-	1	-	1	
323219	Chandrapur (CT)	Urban	-	-	-	-	-	-	-	-	-	

PRIMARY CENSUS ABSTRACT

FOR SCHEDULED TRIBES

marginal workers						Total/ Rural/ Urban	District/ CD Block/ Town	Location code number
Other workers			Non-workers					
Persons	Males	Females	Persons	Males	Females	Urban		
47	48	49	50	51	52	3	2	1
-	-	-	-	-	-	Urban		
1,065	582	483	21,864	8,224	13,640	Total	Sandeshkhali - II	0182
1,065	582	483	21,864	8,224	13,640	Rural		
-	-	-	-	-	-	Urban		
165	101	64	4,360	1,553	2,807	Total	Hasnabad	0183
165	101	64	4,356	1,551	2,805	Rural		
-	-	-	4	2	2	Urban		
485	156	329	6,885	2,618	4,267	Total	Hingalganj	0184
477	150	327	6,752	2,573	4,179	Rural		
8	6	2	133	45	88	Urban		
URBAN								
1	-	1	25	8	17	Urban	Chandpara (CT)	322772
-	-	-	1	-	1	Urban	Chhekati (CT)	322773
-	-	-	36	12	24	Urban	Sonatikiri (CT)	322774
3	1	2	36	14	22	Urban	Dhakuria (CT)	322775
1	-	1	22	4	18	Urban	Chikanpara (CT)	322776
5	3	2	49	24	25	Urban	Shimulpur (CT)	322777
-	-	-	21	6	15	Urban	Bara (CT)	322778
1	1	-	75	26	49	Urban	Deora (CT)	322844
1	-	1	25	10	15	Urban	Nokpul (CT)	322900
2	1	1	28	12	16	Urban	Maslandapur (CT)	322901
6	4	2	238	97	141	Urban	Sadpur (CT)	322902
2	1	1	85	35	50	Urban	Betpuli (CT)	322903
6	3	3	85	25	60	Urban	Anarbaria (CT)	322904
1	-	1	25	7	18	Urban	Purbba Narayanpur (CT)	322905
7	3	4	93	35	58	Urban	Guma (CT)	322982
1	-	1	46	11	35	Urban	Bara Bamonnia (CT)	322983
-	-	-	7	1	6	Urban	Khorddabamonnia (CT)	322984
4	4	-	58	26	32	Urban	Bira (CT)	322985
7	3	4	119	48	71	Urban	Dhania (CT)	323066
6	6	-	65	24	41	Urban	Palladaha (CT)	323105
11	10	1	631	230	401	Urban	Palashi (CT)	323106
14	8	6	234	97	137	Urban	Nagdaha (CT)	323107
1	-	1	55	16	39	Urban	Jetia (CT)	323108
3	3	-	78	33	45	Urban	Balibhara (CT)	323109
4	4	-	13	4	9	Urban	Dogachhia (CT)	323110
7	2	5	20	9	11	Urban	Garshyamnagar (CT)	323111
22	14	8	393	151	242	Urban	Noapara (P) (CT)	323112
92	66	26	617	237	380	Urban	Kaugachhi (CT)	323113
1	1	-	29	15	14	Urban	Paltapara (CT)	323114
14	11	3	270	97	173	Urban	Ichhapur Defence Estate (CT)	323115
1	1	-	68	27	41	Urban	Babanpur (P) (CT)	323133
10	7	3	374	124	250	Urban	Jafarpur (CT)	323134
3	1	2	206	78	128	Urban	Mohanpur (CT)	323135
11	8	3	400	158	242	Urban	Teleni Para (CT)	323136
2	2	-	35	12	23	Urban	Chak Kanthalia (CT)	323137
3	3	-	80	26	54	Urban	Ruiya (CT)	323138
30	17	13	377	163	214	Urban	Patulia (CT)	323139
98	60	38	238	73	165	Urban	Bandipur (CT)	323140
14	5	9	180	62	118	Urban	Talbandha (CT)	323141
2	1	1	48	13	35	Urban	Bilkanda (CT)	323142
8	8	-	68	23	45	Urban	Muragachha (CT)	323143
-	-	-	41	16	25	Urban	Teghari (CT)	323144
7	3	4	73	28	45	Urban	Chandpur (CT)	323145
4	1	3	52	24	28	Urban	Kokapur (CT)	323216
-	-	-	23	10	13	Urban	Shibalaya (CT)	323217
1	1	-	56	20	36	Urban	Gangapur (CT)	323218
1	1	-	17	5	12	Urban	Chandrapur (CT)	323219

PRIMARY CENSUS ABSTRACT

Location code number	District/ CD Block/ Town	Total/ Rural/ Urban	Number of households with ST as head	Total population (including institutional and houseless population)			Population in the age-group 0-6		
				Persons	Males	Females	Persons	Males	Females
1	2	3	4	5	6	7	8	9	10
	Nebadhai Duttapukur								
323220	(CT)	Urban	58	221	114	107	17	9	8
323221	Chatta Baria (CT)	Urban	14	32	18	14	1	-	1
323222	Joydul (CT)	Urban	9	40	21	19	4	3	1
323223	Digha (CT)	Urban	6	38	18	20	4	2	2
323224	Kulberia (CT)	Urban	14	65	30	35	6	3	3
323225	Bamangachhi (CT)	Urban	3	13	6	7	1	-	1
323226	Chak Barbaria (CT)	Urban	18	80	44	36	7	4	3
323227	Koyra (CT)	Urban	6	22	13	9	4	2	2
323305	Deara (CT)	Urban	1	9	7	2	-	-	-
323413	Deulia (CT)	Urban	32	146	72	74	21	14	7
323510	Dakshin Chatra (CT)	Urban	27	142	69	73	17	6	11
323571	Itinda (CT)	Urban	2	9	7	2	2	2	-
323572	Dandirhat (P) (CT)	Urban	11	33	16	17	5	3	2
323573	Uttar Bagundi (CT)	Urban	1	1	1	-	-	-	-
323641	Dhanyakuria (CT)	Urban	2	8	4	4	1	1	-
323642	Mathurapur (CT)	Urban	4	13	8	5	2	2	-
323643	Raghunathpur (P) (CT)	Urban	1	2	2	-	1	1	-
323765	Raigachhi (CT)	Urban	2	6	3	3	1	1	-
323766	Rekjuani (CT)	Urban	12	55	28	27	7	4	3
323767	Bhatenda (CT)	Urban	28	134	71	63	12	4	8
323768	Basina (CT)	Urban	10	30	20	10	-	-	-
323769	Bishnupur (CT)	Urban	16	60	28	32	6	3	3
	Chandapur								
323770	Champagachhi (CT)	Urban	1	6	5	1	-	-	-
323771	Jatragachhi (CT)	Urban	12	69	36	33	8	6	2
323772	Ghuni (CT)	Urban	36	202	104	98	31	18	13
323773	Sulangari (CT)	Urban	48	256	115	141	36	17	19
323846	Minakhan (CT)	Urban	50	283	141	142	34	18	16
323847	Balihati (CT)	Urban	76	262	145	117	54	29	25
323976	Sadigachhi (CT)	Urban	1	5	3	2	-	-	-
324019	Hingalganj (CT)	Urban	56	211	102	109	26	10	16
324020	Bankra (CT)	Urban	8	28	17	11	7	6	1
801691	Bongaon (M)	Urban	213	969	487	482	127	70	57
801692	Halisahar (M)	Urban	176	757	400	357	72	39	33
801693	Kanchrapara (M + OG)	Urban	404	1,962	997	965	167	86	81
801694	Naihati (M)	Urban	369	2,014	1,011	1,003	187	91	96
801695	Bhatpara (M + OG)	Urban	1,039	4,756	2,504	2,252	461	239	222
801696	Gobardanga (M)	Urban	152	701	355	346	56	21	35
801697	Habra (M)	Urban	505	2,333	1,176	1,157	264	137	127
	Ashokenagar								
801698	Kalyangarh (M)	Urban	274	1,243	610	633	124	64	60
801699	Garulia (M)	Urban	159	842	443	399	84	41	43
801700	North Barrackpore (M)	Urban	359	1,566	816	750	131	74	57
	Barrackpur								
801701	Cantonment (CB)	Urban	25	170	67	103	11	4	7
801702	Barrackpore (M)	Urban	537	2,243	1,163	1,080	164	102	62
801703	Titagarh (M)	Urban	141	725	395	330	69	32	37
801704	Khaldah (M)	Urban	224	1,004	482	522	83	49	34
801705	Panihati (M)	Urban	791	3,672	1,842	1,830	275	141	134
801706	Baduria (M)	Urban	56	249	132	117	36	22	14
801707	Barasat (M)	Urban	833	3,672	1,819	1,853	354	188	166
801708	Madhyamgram (M)	Urban	631	2,842	1,416	1,426	277	140	137
801709	New Barrackpore (M)	Urban	118	595	309	286	55	32	23
801710	North DumDum (M)	Urban	579	2,355	1,207	1,148	199	106	93
801711	Kamarhati (M)	Urban	757	3,307	1,792	1,515	260	127	133
801712	Baranagar (M)	Urban	350	1,383	713	670	104	52	52

PRIMARY CENSUS ABSTRACT

FOR SCHEDULED TRIBES

Literates			Illiterates			Total workers			Total/ Rural/ Urban	District/ CD Block/ Town
Persons	Males	Females	Persons	Males	Females	Persons	Males	Females	3	2
11	12	13	14	15	16	17	18	19		
										Nebadhai Duttapukur (CT)
159	88	71	62	26	36	79	60	19	Urban	(CT)
26	18	8	6	-	6	18	14	4	Urban	Chatta Baria (CT)
23	13	10	17	8	9	15	12	3	Urban	Joypul (CT)
31	16	15	7	2	5	11	7	4	Urban	Digha (CT)
53	26	27	12	4	8	26	19	7	Urban	Kulberia (CT)
11	5	6	2	1	1	3	3	-	Urban	Bamangachhi (CT)
55	33	22	25	11	14	26	23	3	Urban	Chak Barbaria (CT)
15	10	5	7	3	4	12	10	2	Urban	Koyra (CT)
5	4	1	4	3	1	5	4	1	Urban	Deara (CT)
77	38	39	69	34	35	59	38	21	Urban	Deulia (CT)
81	50	31	61	19	42	62	41	21	Urban	Dakshin Chatra (CT)
2	2	-	7	5	2	4	3	1	Urban	Itinda (CT)
22	12	10	11	4	7	12	8	4	Urban	Dandirhat (P) (CT)
-	-	-	1	1	-	1	1	-	Urban	Uttar Bagundi (CT)
3	1	2	5	3	2	4	2	2	Urban	Dhanyakuria (CT)
8	4	4	5	4	1	4	3	1	Urban	Mathurapur (CT)
										Raghnathpur (P) (CT)
1	1	-	1	1	-	1	1	-	Urban	(CT)
4	1	3	2	2	-	3	2	1	Urban	Raigachhi (CT)
43	23	20	12	5	7	23	19	4	Urban	Rekjuani (CT)
102	58	44	32	13	19	43	36	7	Urban	Bhatenda (CT)
26	19	7	4	1	3	11	9	2	Urban	Basina (CT)
45	24	21	15	4	11	21	17	4	Urban	Bishnupur (CT)
										Chandapur
4	4	-	2	1	1	2	2	-	Urban	Champagachhi (CT)
46	24	22	23	12	11	23	18	5	Urban	Jatragachhi (CT)
139	74	65	63	30	33	78	59	19	Urban	Ghuni (CT)
190	90	100	66	25	41	95	57	38	Urban	Sulanggari (CT)
185	104	81	98	37	61	104	84	20	Urban	Minakhan (CT)
55	39	16	207	106	101	170	95	75	Urban	Balihati (CT)
4	3	1	1	-	1	1	1	-	Urban	Sadigachhi (CT)
127	73	54	84	29	55	88	64	24	Urban	Hingalganj (CT)
11	7	4	17	10	7	18	10	8	Urban	Bankra (CT)
620	323	297	349	164	185	357	281	76	Urban	Bongaon (M)
574	333	241	183	67	116	232	207	25	Urban	Halisahar (M)
										Kanchrapara (M + OG)
1,579	863	716	383	134	249	590	482	108	Urban	OG)
1,476	810	666	538	201	337	705	491	214	Urban	Naihati (M)
3,523	1,992	1,531	1,233	512	721	1,433	1,195	238	Urban	Bhatpara (M + OG)
505	281	224	196	74	122	275	194	81	Urban	Gobardanga (M)
1,300	727	573	1,033	449	584	1,048	702	346	Urban	Habra (M)
										Ashokenagar
866	459	407	377	151	226	501	346	155	Urban	Kalyangarh (M)
634	353	281	208	90	118	265	231	34	Urban	Garulia (M)
										North Barrackpore (M)
1,200	659	541	366	157	209	535	429	106	Urban	Barrackpur
										Cantonment (CB)
146	61	85	24	6	18	50	30	20	Urban	Barrackpore (M)
1,699	922	777	544	241	303	834	635	199	Urban	Barrackpore (M)
509	306	203	216	89	127	258	213	45	Urban	Titagarh (M)
827	405	422	177	77	100	380	284	96	Urban	Khardah (M)
2,744	1,431	1,313	928	411	517	1,292	968	324	Urban	Panihati (M)
130	71	59	119	61	58	110	77	33	Urban	Baduria (M)
2,459	1,316	1,143	1,213	503	710	1,394	987	407	Urban	Barasat (M)
1,976	1,070	906	866	346	520	1,075	799	276	Urban	Madhyamgram (M)
										New Barrackpore (M)
472	254	218	123	55	68	213	167	46	Urban	New Barrackpore (M)
1,688	934	754	667	273	394	876	688	188	Urban	North DumDum (M)
2,589	1,467	1,122	718	325	393	1,360	1,031	329	Urban	Kamarhati (M)
1,065	590	475	318	123	195	497	385	112	Urban	Baranagar (M)

PRIMARY CENSUS ABSTRACT

Location code number	District/ CD Block/ Town	Total/ Rural/ Urban	Industrial category									
			Main workers			Cultivators			Agricultural labourers			
			Persons	Males	Females	Persons	Males	Females	Persons	Males	Females	
1	2	3	20	21	22	23	24	25	26	27	28	
	Nebadhai Duttapukur											
323220	(CT)	Urban	71	58	13	-	-	-	-	-	-	-
323221	Chatta Baria (CT)	Urban	18	14	4	-	-	-	1	1	-	
323222	Joypul (CT)	Urban	15	12	3	-	-	-	-	-	-	
323223	Digha (CT)	Urban	10	7	3	-	-	-	-	-	-	
323224	Kulberia (CT)	Urban	23	17	6	-	-	-	-	-	-	
323225	Bamangachhi (CT)	Urban	3	3	-	-	-	-	-	-	-	
323226	Chak Barbaria (CT)	Urban	17	17	-	-	-	-	-	-	-	
323227	Koyra (CT)	Urban	9	9	-	-	-	-	-	-	-	
323305	Deara (CT)	Urban	4	4	-	-	-	-	-	-	-	
323413	Deulia (CT)	Urban	46	34	12	3	3	-	21	14	7	
323510	Dakshin Chatra (CT)	Urban	57	38	19	-	-	-	18	13	5	
323571	Itinda (CT)	Urban	4	3	1	1	1	-	-	-	-	
323572	Dandirhat (P) (CT)	Urban	12	8	4	1	1	-	-	-	-	
323573	Uttar Bagundi (CT)	Urban	1	1	-	-	-	-	-	-	-	
323641	Dhanyakuria (CT)	Urban	2	1	1	-	-	-	1	1	-	
323642	Mathurapur (CT)	Urban	4	3	1	-	-	-	1	-	1	
323643	Raghunathpur (P) (CT)	Urban	-	-	-	-	-	-	-	-	-	
323765	Raigachhi (CT)	Urban	2	2	-	-	-	-	-	-	-	
323766	Rekjuani (CT)	Urban	17	13	4	-	-	-	-	-	-	
323767	Bhatenda (CT)	Urban	42	35	7	-	-	-	1	1	-	
323768	Basina (CT)	Urban	10	9	1	-	-	-	-	-	-	
323769	Bishnupur (CT)	Urban	19	17	2	-	-	-	-	-	-	
	Chandapur											
323770	Champagachhi (CT)	Urban	1	1	-	-	-	-	-	-	-	
323771	Jatragachhi (CT)	Urban	23	18	5	-	-	-	-	-	-	
323772	Ghuni (CT)	Urban	73	55	18	1	-	1	-	-	-	
323773	Sulangari (CT)	Urban	87	55	32	-	-	-	-	-	-	
323846	Minakhan (CT)	Urban	90	76	14	1	1	-	5	5	-	
323847	Balihati (CT)	Urban	76	70	6	-	-	-	-	-	-	
323976	Sadigachhi (CT)	Urban	1	1	-	-	-	-	1	1	-	
324019	Hingalganj (CT)	Urban	64	51	13	8	6	2	38	31	7	
324020	Bankra (CT)	Urban	18	10	8	-	-	-	1	1	-	
801691	Bongaon (M)	Urban	278	225	53	-	-	-	3	3	-	
801692	Halisahar (M)	Urban	202	185	17	-	-	-	-	-	-	
801693	Kanchrapara (M + OG)	Urban	540	451	89	2	2	-	6	5	1	
801694	Naihati (M)	Urban	496	378	118	1	1	-	2	2	-	
801695	Bhatpara (M + OG)	Urban	1,224	1,046	178	5	5	-	30	24	6	
801696	Gobardanga (M)	Urban	244	181	63	5	3	2	54	27	27	
801697	Habra (M)	Urban	925	640	285	12	10	2	318	186	132	
	Ashokenagar											
801698	Kalyangarh (M)	Urban	474	331	143	7	5	2	221	131	90	
801699	Garulia (M)	Urban	239	212	27	1	1	-	1	1	-	
801700	North Barrackpore (M)	Urban	463	385	78	-	-	-	2	1	1	
	Barrackpur											
801701	Cantonment (CB)	Urban	44	27	17	-	-	-	1	1	-	
801702	Barrackpore (M)	Urban	780	606	174	-	-	-	2	2	-	
801703	Titagarh (M)	Urban	224	190	34	1	-	1	-	-	-	
801704	Khardah (M)	Urban	325	252	73	2	1	1	1	1	-	
801705	Panihati (M)	Urban	1,183	902	281	2	2	-	2	2	-	
801706	Baduria (M)	Urban	74	58	16	4	4	-	6	6	-	
801707	Barasat (M)	Urban	1,216	902	314	1	1	-	3	2	1	
801708	Madhyamgram (M)	Urban	970	731	239	4	3	1	6	6	-	
801709	New Barrackpore (M)	Urban	195	155	40	-	-	-	-	-	-	
801710	North DumDum (M)	Urban	778	631	147	1	-	1	1	1	-	
801711	Kamarhati (M)	Urban	1,054	880	174	47	36	11	28	22	6	
801712	Baranagar (M)	Urban	413	336	77	5	1	4	-	-	-	

PRIMARY CENSUS ABSTRACT

FOR SCHEDULED TRIBES

of main workers										Total/ Rural/	District/ CD Block/ Town
Household industry workers			Other workers			Marginal workers			Urban		
Persons	Males	Females	Persons	Males	Females	Persons	Males	Females	3	2	
29	30	31	32	33	34	35	36	37	3	2	
											Nebadhahi Duttapukur (CT)
2	2	-	69	56	13	8	2	6	Urban		
4	3	1	13	10	3	-	-	-	Urban	Chatta Baria (CT)	
1	-	1	14	12	2	-	-	-	Urban	Joypul (CT)	
4	4	-	6	3	3	1	-	1	Urban	Digha (CT)	
-	-	-	23	17	6	3	2	1	Urban	Kulberia (CT)	
-	-	-	3	3	-	-	-	-	Urban	Bamangachhi (CT)	
-	-	-	17	17	-	9	6	3	Urban	Chak Barbaria (CT)	
2	2	-	7	7	-	3	1	2	Urban	Koyra (CT)	
2	2	-	2	2	-	1	-	1	Urban	Deara (CT)	
-	-	-	22	17	5	13	4	9	Urban	Deulia (CT)	
-	-	-	39	25	14	5	3	2	Urban	Dakshin Chatra (CT)	
-	-	-	3	2	1	-	-	-	Urban	Itinda (CT)	
4	3	1	7	4	3	-	-	-	Urban	Dandirhat (P) (CT)	
-	-	-	1	1	-	-	-	-	Urban	Uttar Bagundi (CT)	
-	-	-	1	-	1	2	1	1	Urban	Dhanyakuria (CT)	
-	-	-	3	3	-	-	-	-	Urban	Mathurapur (CT)	
-	-	-	-	-	-	1	1	-	Urban	Raghunathpur (P) (CT)	
-	-	-	2	2	-	1	-	1	Urban	Raigachhi (CT)	
1	1	-	16	12	4	6	6	-	Urban	Rekjuani (CT)	
1	1	-	40	33	7	1	1	-	Urban	Bhatenda (CT)	
-	-	-	10	9	1	1	-	1	Urban	Basina (CT)	
-	-	-	19	17	2	2	-	2	Urban	Bishnupur (CT)	
-	-	-	1	1	-	1	1	-	Urban	Chandapur	
-	-	-	23	18	5	-	-	-	Urban	Champagachhi (CT)	
1	1	-	71	54	17	5	4	1	Urban	Jatragachhi (CT)	
1	-	1	86	55	31	8	2	6	Urban	Ghuni (CT)	
-	-	-	84	70	14	14	8	6	Urban	Sulangari (CT)	
-	-	-	76	70	6	94	25	69	Urban	Minakhan (CT)	
-	-	-	-	-	-	-	-	-	Urban	Balihati (CT)	
7	4	3	11	10	1	24	13	11	Urban	Sadigachhi (CT)	
-	-	-	17	9	8	-	-	-	Urban	Hingalganj (CT)	
15	6	9	260	216	44	79	56	23	Urban	Bankra (CT)	
1	1	-	201	184	17	30	22	8	Urban	Bongaon (M)	
5	3	2	527	441	86	50	31	19	Urban	Halisahar (M)	
22	14	8	471	361	110	209	113	96	Urban	Kanchrapara (M + OG)	
49	37	12	1,140	980	160	209	149	60	Urban	Naihati (M)	
13	10	3	172	141	31	31	13	18	Urban	Bhatpara (M + OG)	
29	19	10	566	425	141	123	62	61	Urban	Gobardanga (M)	
9	7	2	237	188	49	27	15	12	Urban	Habra (M)	
10	8	2	227	202	25	26	19	7	Urban	Ashokenagar	
5	4	1	456	380	76	72	44	28	Urban	Kalyangarh (M)	
3	2	1	40	24	16	6	3	3	Urban	Garulia (M)	
11	5	6	767	599	168	54	29	25	Urban	North Barrackpore (M)	
10	9	1	213	181	32	34	23	11	Urban	Barrackpur	
10	4	6	312	246	66	55	32	23	Urban	Cantonment (CB)	
13	11	2	1,166	887	279	109	66	43	Urban	Barrackpore (M)	
4	3	1	60	45	15	36	19	17	Urban	Titagarh (M)	
30	23	7	1,182	876	306	178	85	93	Urban	Khardah (M)	
8	5	3	952	717	235	105	68	37	Urban	Panihati (M)	
6	5	1	189	150	39	18	12	6	Urban	Baduria (M)	
15	11	4	761	619	142	98	57	41	Urban	Barasat (M)	
38	30	8	941	792	149	306	151	155	Urban	Madhyamgram (M)	
19	14	5	389	321	68	84	49	35	Urban	New Barrackpore (M)	
									Urban	North DumDum (M)	
									Urban	Kamarhati (M)	
									Urban	Baranagar (M)	

PRIMARY CENSUS ABSTRACT

Location code number	District/ CD Block/ Town	Total/ Rural/ Urban	Industrial category of									
			Cultivators			Agricultural labourers			Household industry workers			
			Persons	Males	Females	Persons	Males	Females	Persons	Males	Females	
1	2	3	38	39	40	41	42	43	44	45	46	
	Nebadhai Duttapukur											
323220	(CT)	Urban	-	-	-	1	1	-	-	-	-	-
323221	Chatta Baria (CT)	Urban	-	-	-	-	-	-	-	-	-	-
323222	Joydul (CT)	Urban	-	-	-	-	-	-	-	-	-	-
323223	Digha (CT)	Urban	-	-	-	-	-	-	1	-	1	-
323224	Kulberia (CT)	Urban	1	-	1	-	-	-	-	-	-	-
323225	Bamangachhi (CT)	Urban	-	-	-	-	-	-	-	-	-	-
323226	Chak Barbaria (CT)	Urban	-	-	-	-	-	-	-	-	-	-
323227	Koyra (CT)	Urban	-	-	-	-	-	-	-	-	-	-
323305	Deara (CT)	Urban	-	-	-	-	-	-	-	-	-	-
323413	Deulia (CT)	Urban	-	-	-	11	4	7	-	-	-	-
323510	Dakshin Chatra (CT)	Urban	-	-	-	-	-	-	2	-	2	-
323571	Itinda (CT)	Urban	-	-	-	-	-	-	-	-	-	-
323572	Dandirhat (P) (CT)	Urban	-	-	-	-	-	-	-	-	-	-
323573	Uttar Bagundi (CT)	Urban	-	-	-	-	-	-	-	-	-	-
323641	Dhanyakuria (CT)	Urban	-	-	-	2	1	1	-	-	-	-
323642	Mathurapur (CT)	Urban	-	-	-	-	-	-	-	-	-	-
323643	Raghunathpur (P) (CT)	Urban	-	-	-	-	-	-	-	-	-	-
323765	Raigachhi (CT)	Urban	-	-	-	-	-	-	-	-	-	-
323766	Rekjuani (CT)	Urban	-	-	-	-	-	-	-	-	-	-
323767	Bhatenda (CT)	Urban	-	-	-	-	-	-	-	-	-	-
323768	Basina (CT)	Urban	-	-	-	-	-	-	-	-	-	-
323769	Bishnupur (CT)	Urban	-	-	-	-	-	-	-	-	-	-
	Chandapur											
323770	Champagachhi (CT)	Urban	-	-	-	-	-	-	-	-	-	-
323771	Jatragachhi (CT)	Urban	-	-	-	-	-	-	-	-	-	-
323772	Ghuni (CT)	Urban	-	-	-	-	-	-	1	1	-	-
323773	Sulangari (CT)	Urban	-	-	-	-	-	-	-	-	-	-
323846	Minakhan (CT)	Urban	-	-	-	2	1	1	-	-	-	-
323847	Balihati (CT)	Urban	-	-	-	-	-	-	-	-	-	-
323976	Sadigachhi (CT)	Urban	-	-	-	-	-	-	-	-	-	-
324019	Hingalganj (CT)	Urban	-	-	-	10	4	6	6	3	3	-
324020	Bankra (CT)	Urban	-	-	-	-	-	-	-	-	-	-
801691	Bongaon (M)	Urban	1	-	1	1	1	-	2	2	-	-
801692	Halisahar (M)	Urban	-	-	-	-	-	-	2	1	1	-
801693	Kanchrapara (M + OG)	Urban	-	-	-	-	-	-	3	-	3	-
801694	Naihati (M)	Urban	2	1	1	2	2	-	15	4	11	-
801695	Bhatpara (M + OG)	Urban	2	-	2	15	12	3	11	7	4	-
801696	Gobardanga (M)	Urban	-	-	-	11	1	10	3	1	2	-
801697	Habra (M)	Urban	1	1	-	36	20	16	10	2	8	-
	Ashokenagar											
801698	Kalyangarh (M)	Urban	-	-	-	7	2	5	3	1	2	-
801699	Garulia (M)	Urban	1	-	1	-	-	-	4	2	2	-
801700	North Barrackpore (M)	Urban	1	1	-	1	-	1	-	-	-	-
	Barrackpur											
801701	Cantonment (CB)	Urban	-	-	-	-	-	-	4	1	3	-
801702	Barrackpore (M)	Urban	-	-	-	-	-	-	1	-	1	-
801703	Titagarh (M)	Urban	-	-	-	-	-	-	4	-	4	-
801704	Khardah (M)	Urban	-	-	-	2	2	-	1	-	1	-
801705	Panihati (M)	Urban	-	-	-	-	-	-	6	-	6	-
801706	Baduria (M)	Urban	-	-	-	-	-	-	-	-	-	-
801707	Barasat (M)	Urban	-	-	-	2	2	-	11	3	8	-
801708	Madhyamgram (M)	Urban	-	-	-	1	1	-	7	3	4	-
801709	New Barrackpore (M)	Urban	-	-	-	-	-	-	4	-	4	-
801710	North DumDum (M)	Urban	4	1	3	-	-	-	6	4	2	-
801711	Kamarhati (M)	Urban	13	8	5	36	8	28	22	4	18	-
801712	Baranagar (M)	Urban	-	-	-	1	1	-	12	5	7	-

PRIMARY CENSUS ABSTRACT

FOR SCHEDULED TRIBES

marginal workers						Total/ Rural/ Urban	District/ CD Block/ Town	Location code number
Other workers			Non-workers					
Persons	Males	Females	Persons	Males	Females			
47	48	49	50	51	52	3	2	1
							Nebadhai Duttapukur	
7	1	6	142	54	88	Urban	(CT)	323220
-	-	-	14	4	10	Urban	Chatta Baria (CT)	323221
-	-	-	25	9	16	Urban	Joypul (CT)	323222
-	-	-	27	11	16	Urban	Digha (CT)	323223
2	2	-	39	11	28	Urban	Kulberia (CT)	323224
-	-	-	10	3	7	Urban	Bamangachhi (CT)	323225
9	6	3	54	21	33	Urban	Chak Barbaria (CT)	323226
3	1	2	10	3	7	Urban	Koyra (CT)	323227
1	-	1	4	3	1	Urban	Deara (CT)	323305
2	-	2	87	34	53	Urban	Deulia (CT)	323413
3	3	-	80	28	52	Urban	Dakshin Chatra (CT)	323510
-	-	-	5	4	1	Urban	Itinda (CT)	323571
-	-	-	21	8	13	Urban	Dandirhat (P) (CT)	323572
-	-	-	-	-	-	Urban	Uttar Bagundi (CT)	323573
-	-	-	4	2	2	Urban	Dhanyakuria (CT)	323641
-	-	-	9	5	4	Urban	Mathurapur (CT)	323642
1	1	-	1	1	-	Urban	Raghunathpur (P) (CT)	323643
1	-	1	3	1	2	Urban	Raigachhi (CT)	323765
6	6	-	32	9	23	Urban	Rekjuani (CT)	323766
1	1	-	91	35	56	Urban	Bhatenda (CT)	323767
1	-	1	19	11	8	Urban	Basina (CT)	323768
2	-	2	39	11	28	Urban	Bishnupur (CT)	323769
1	1	-	4	3	1	Urban	Chandapur	
-	-	-	46	18	28	Urban	Champagachhi (CT)	323770
4	3	1	124	45	79	Urban	Jatragachhi (CT)	323771
8	2	6	161	58	103	Urban	Ghuni (CT)	323772
12	7	5	179	57	122	Urban	Sulanggari (CT)	323773
94	25	69	92	50	42	Urban	Minakhan (CT)	323846
-	-	-	4	2	2	Urban	Balihati (CT)	323847
8	6	2	123	38	85	Urban	Sadigachhi (CT)	323976
-	-	-	10	7	3	Urban	Hingalganj (CT)	324019
75	53	22	612	206	406	Urban	Bankra (CT)	324020
28	21	7	525	193	332	Urban	Bongaon (M)	801691
						Urban	Halisahar (M)	801692
47	31	16	1,372	515	857	Urban	Kanchrapara (M + OG)	801693
190	106	84	1,309	520	789	Urban	Naihati (M)	801694
181	130	51	3,323	1,309	2,014	Urban	Bhatpara (M + OG)	801695
17	11	6	426	161	265	Urban	Gobardanga (M)	801696
76	39	37	1,285	474	811	Urban	Habra (M)	801697
						Urban	Ashokenagar	
17	12	5	742	264	478	Urban	Kalyangarh (M)	801698
21	17	4	577	212	365	Urban	Garulia (M)	801699
70	43	27	1,031	387	644	Urban	North Barrackpore (M)	801700
2	2	-	120	37	83	Urban	Barrackpur	
53	29	24	1,409	528	881	Urban	Cantonment (CB)	801701
30	23	7	467	182	285	Urban	Barrackpore (M)	801702
52	30	22	624	198	426	Urban	Titagarh (M)	801703
103	66	37	2,380	874	1,506	Urban	Khardah (M)	801704
36	19	17	139	55	84	Urban	Panihati (M)	801705
165	80	85	2,278	832	1,446	Urban	Baduria (M)	801706
97	64	33	1,767	617	1,150	Urban	Barasat (M)	801707
						Urban	Madhyamgram (M)	801708
14	12	2	382	142	240	Urban	New Barrackpore (M)	801709
88	52	36	1,479	519	960	Urban	North DumDum (M)	801710
235	131	104	1,947	761	1,186	Urban	Kamarhati (M)	801711
71	43	28	886	328	558	Urban	Baranagar (M)	801712

PRIMARY CENSUS ABSTRACT

Location code number	District/ CD Block/ Town	Total/ Rural/ Urban	Number of households with ST as head	Total population (including institutional and houseless population)			Population in the age-group 0-6		
				Persons	Males	Females	Persons	Males	Females
1	2	3	4	5	6	7	8	9	10
801713	Dum Dum (M)	Urban	228	1,124	616	508	71	41	30
801714	South DumDum (M)	Urban	908	3,812	1,926	1,886	298	154	144
801715	Rajarhat Gopalpur (M)	Urban	1,177	4,732	2,356	2,376	464	232	232
801716	Bidhannagar (M)	Urban	1,400	6,050	3,059	2,991	570	290	280
Nabadiganta Industrial									
801717	Township (ITS)	Urban	6	26	15	11	3	2	1
801718	Basirhat (M)	Urban	107	517	249	268	49	23	26
801719	Taki (M)	Urban	60	249	144	105	33	19	14

PRIMARY CENSUS ABSTRACT

FOR SCHEDULED TRIBES

Persons	Literates		Illiterates			Total workers			Total/ Rural/ Urban	District/ CD Block/ Town
	Males	Females	Persons	Males	Females	Persons	Males	Females		
11	12	13	14	15	16	17	18	19	3	2
841	456	385	283	160	123	340	262	78	Urban	Dum Dum (M)
2,702	1,423	1,279	1,110	503	607	1,467	1,133	334	Urban	South DumDum (M)
3,639	1,901	1,738	1,093	455	638	1,805	1,378	427	Urban	Rajarhat Gopalpur (M)
4,330	2,366	1,964	1,720	693	1,027	2,397	1,780	617	Urban	Bidhannagar (M)
23	13	10	3	2	1	12	10	2	Urban	Nabadiganta Industrial Township (ITS)
377	199	178	140	50	90	163	124	39	Urban	Basirhat (M)
133	90	43	116	54	62	109	69	40	Urban	Taki (M)

PRIMARY CENSUS ABSTRACT

Location code number	District/ CD Block/ Town	Total/ Rural/ Urban	Industrial category								
			Main workers			Cultivators			Agricultural labourers		
			Persons	Males	Females	Persons	Males	Females	Persons	Males	Females
1	2	3	20	21	22	23	24	25	26	27	28
801713	Dum Dum (M)	Urban	303	242	61	-	-	-	3	3	-
801714	South DumDum (M)	Urban	1,365	1,091	274	2	1	1	18	12	6
801715	Rajarhat Gopalpur (M)	Urban	1,603	1,274	329	6	6	-	6	3	3
801716	Bidhannagar (M)	Urban	2,065	1,614	451	9	3	6	28	22	6
Nabadiganta Industrial											
801717	Township (ITS)	Urban	12	10	2	-	-	-	-	-	-
801718	Basirhat (M)	Urban	155	119	36	1	1	-	-	-	-
801719	Taki (M)	Urban	103	66	37	-	-	-	1	1	-

PRIMARY CENSUS ABSTRACT

FOR SCHEDULED TRIBES

of main workers

Household industry workers			Other workers			Marginal workers			Total/ Rural/	District/ CD Block/ Town	
Persons	Males	Females	Persons	Males	Females	Persons	Males	Females	Urban	3	2
29	30	31	32	33	34	35	36	37	3	2	
5	2	3	295	237	58	37	20	17	Urban		Dum Dum (M)
28	20	8	1,317	1,058	259	102	42	60	Urban		South DumDum (M)
18	10	8	1,573	1,255	318	202	104	98	Urban		Rajarhat Gopalpur (M)
50	30	20	1,978	1,559	419	332	166	166	Urban		Bidhannagar (M)
-	-	-	12	10	2	-	-	-	Urban		Nabadiganta Industrial Township (ITS)
2	1	1	152	117	35	8	5	3	Urban		Basirhat (M)
-	-	-	102	65	37	6	3	3	Urban		Taki (M)

PRIMARY CENSUS ABSTRACT

Location code number	District/ CD Block/ Town	Total/ Rural/ Urban	Industrial category of								
			Cultivators			Agricultural labourers			Household industry workers		
			Persons	Males	Females	Persons	Males	Females	Persons	Males	Females
1	2	3	38	39	40	41	42	43	44	45	46
801713	Dum Dum (M)	Urban	-	-	-	3	3	-	9	1	8
801714	South DumDum (M)	Urban	3	1	2	3	1	2	9	2	7
801715	Rajarhat Gopalpur (M)	Urban	3	2	1	5	-	5	12	-	12
801716	Bidhannagar (M)	Urban	3	-	3	6	2	4	45	9	36
Nabadiganta Industrial											
801717	Township (ITS)	Urban	-	-	-	-	-	-	-	-	-
801718	Basirhat (M)	Urban	1	1	-	1	1	-	-	-	-
801719	Taki (M)	Urban	-	-	-	-	-	-	-	-	-

PRIMARY CENSUS ABSTRACT

FOR SCHEDULED TRIBES

marginal workers			Non-workers			Total/ Rural/ Urban	District/ CD Block/ Town	Location code number
Persons	Males	Females	Persons	Males	Females	3	2	1
47	25	16	9	784	354	430	Urban Dum Dum (M)	801713
	87	38	49	2,345	793	1,552	Urban South DumDum (M)	801714
182	102	80	2,927	978	1,949	Urban	Rajarhat Gopalpur (M)	801715
278	155	123	3,653	1,279	2,374	Urban	Bidhannagar (M)	801716
-	-	-	14	5	9	Urban	Nabadiganta Industrial Township (ITS)	801717
6	3	3	354	125	229	Urban	Basirhat (M)	801718
6	3	3	140	75	65	Urban	Taki (M)	801719

**Rural PCA-C.D. blocks wise
Village Primary Census
Abstract**

VILLAGE PRIMARY
C D Block -

Location code number	Name of Village	Area of Village in hectares	Number of households	Total population (including institutional and houseless population)			Population in the age-group 0-6		
				Persons	Males	Females	Persons	Males	Females
1	2	3	4	5	6	7	8	9	10
0163	Bagda (Total)	23,346.65	57,502	242,974	125,270	117,704	24,801	12,589	12,212
0163	Bagda (Rural)	23,346.65	57,502	242,974	125,270	117,704	24,801	12,589	12,212
0163	Bagda (Urban)	0.00	-	-	-	-	-	-	-
RURAL									
322414	Sindrani	732.89	2,338	9,811	5,024	4,787	929	471	458
322415	Raghabpur	193.13	295	1,038	552	486	86	41	45
322416	Chak Jhitkipota	56.77	98	438	233	205	46	28	18
322417	Kamlabas	198.08	340	1,581	836	745	151	83	68
322418	Char Mandalbhag	652.36	1,931	8,456	4,360	4,096	813	410	403
322419	Magurakona	81.06	90	388	199	189	30	14	16
322420	Pustighata	265.25	551	2,368	1,252	1,116	242	118	124
322421	Pathuria	257.53	785	3,374	1,725	1,649	277	130	147
322422	Tankshali	163.02	422	1,815	945	870	181	88	93
322423	Harinathpur	221.02	577	2,449	1,265	1,184	267	131	136
322424	Beara	144.65	894	3,712	1,940	1,772	430	193	237
322425	Ghat Patila	326.36	869	3,842	1,978	1,864	481	237	244
322426	Mathabhanga	267.50	941	4,115	2,185	1,930	418	220	198
322427	Beara Chak	167.78	240	1,031	536	495	90	47	43
322428	Purba Bhabanipur	99.62	434	1,841	938	903	169	86	83
322429	Monoharpur Chak	121.88	250	1,098	574	524	105	49	56
322430	Ainshghata	125.04	256	1,072	550	522	106	51	55
322431	Baikola	186.16	482	2,010	1,030	980	173	85	88
322432	Baneshwarpur	79.62	360	1,436	718	718	128	60	68
322433	Auldanga	143.78	477	2,058	1,040	1,018	216	112	104
322434	Kulia	354.90	887	3,763	1,901	1,862	354	184	170
322435	Ranghat	412.45	662	2,745	1,414	1,331	331	174	157
322436	Raghudebpur	36.02							
322437	Rajkol	61.92	151	589	309	280	51	22	29
322438	Kashipur	244.84	584	2,433	1,195	1,238	255	122	133
322439	Daharpota	169.97	409	1,599	826	773	146	90	56
322440	Barbari	215.47	254	1,012	532	480	93	48	45
322441	Purdaha	117.96	404	1,786	890	896	218	97	121
322442	Khordda Kulbaria	267.27	938	4,004	2,066	1,938	397	201	196
322443	Uttar Kulbaria	281.66	435	1,812	934	878	215	100	115
322444	Kola	217.32	528	2,272	1,188	1,084	229	105	124
322445	Jitpur	60.30	172	764	373	391	98	47	51
322446	Jhikra	174.89	285	1,142	613	529	105	63	42
322447	Hariharpur	171.99	413	1,679	866	813	222	111	111
322448	Madhupur	108.86	222	925	481	444	112	49	63
322449	Bagdaha	218.64	1,495	6,424	3,348	3,076	573	292	281
322450	Sagarpur	87.41	514	2,065	1,037	1,028	172	85	87
322451	Dihihaldaha	263.86	845	3,602	1,890	1,712	359	190	169
322452	Patkelgachha	77.70	294	1,235	626	609	186	100	86
322453	Mashyampur	323.73	526	2,218	1,144	1,074	233	120	113
322454	Mamabhagina	528.52	1,256	5,144	2,662	2,482	498	268	230
322455	Ramnagar	255.24	520	2,135	1,090	1,045	180	95	85
322456	Padma Pukuria	125.64	179	706	351	355	103	59	44
322457	Uttar Chamigachhi	149.87	299	1,215	624	591	107	62	45
322458	Purbba Panchbaria	84.65	105	435	224	211	43	18	25
322459	Bayra	339.93	904	3,896	1,993	1,903	359	167	192
322460	Kulanandapur	260.62	759	3,223	1,688	1,535	295	164	131
322461	Salak	192.84	456	1,936	1,029	907	194	100	94
322462	Kulanandapur Chak	178.71	79	389	206	183	46	25	21
322463	Saripota	38.90							
322464	Meherani	228.56	752	3,446	1,737	1,709	405	197	208
322465	Kurulia	211.80	683	3,025	1,538	1,487	305	142	163
322466	Jhaukhali	155.02	262	1,084	543	541	113	49	64
322467	Bazitpur	135.97	336	1,446	761	685	120	68	52
322468	Malidah	229.86	563	2,472	1,293	1,179	259	134	125
322469	Mustafapur	237.55	469	1,965	1,056	909	195	103	92
322470	Nawapara	103.54	148	596	303	293	55	24	31
322471	Chaparai	152.63	264	1,011	526	485	99	47	52
322472	Baksa	383.84	758	3,239	1,679	1,560	342	194	148

PRIMARY CENSUS ABSTRACT

CENSUS ABSTRACT

Bagda

Scheduled Castes population			Scheduled Tribes population			Literates			Name of Village
Persons	Males	Females	Persons	Males	Females	Persons	Males	Females	
11	12	13	14	15	16	17	18	19	2
133,170	68,805	64,365	12,960	6,503	6,457	164,283	90,492	73,791	Bagda (Total)
133,170	68,805	64,365	12,960	6,503	6,457	164,283	90,492	73,791	Bagda (Rural)
-	-	-	-	-	-	-	-	-	Bagda (Urban)
RURAL									
6,097	3,123	2,974	703	338	365	7,038	3,845	3,193	Sindrani
411	217	194	-	-	-	781	447	334	Raghabpur
438	233	205	-	-	-	300	168	132	Chak Jhitkipota
1,359	714	645	116	65	51	1,187	655	532	Kamlabas
6,483	3,358	3,125	59	38	21	6,043	3,324	2,719	Char Mandalbhag
339	175	164	-	-	-	296	162	134	Magurakona
1,154	610	544	172	97	75	1,536	860	676	Pustighata
2,717	1,401	1,316	4	-	4	2,699	1,440	1,259	Pathuria
1,623	846	777	18	9	9	1,376	752	624	Tankshali
1,451	745	706	1	1	-	1,812	1,000	812	Harinathpur
1,209	632	577	9	5	4	2,572	1,440	1,132	Beara
2,898	1,478	1,420	5	3	2	2,554	1,417	1,137	Ghat Patila
4,076	2,164	1,912	5	3	2	3,140	1,746	1,394	Mathabhanga
1,029	535	494	-	-	-	815	451	364	Beara Chak
1,739	882	857	2	2	-	1,250	687	563	Purba Bhabanipur
1,064	554	510	4	3	1	785	454	331	Monoharpur Chak
1,068	548	520	3	2	1	800	433	367	Ainshghata
799	409	390	6	2	4	1,458	774	684	Baikola
646	330	316	5	3	2	982	507	475	Baneshwarpur
1,748	880	868	45	25	20	1,159	647	512	Auldanga
2,025	1,032	993	227	108	119	2,452	1,324	1,128	Kulia
1,317	686	631	243	117	126	1,445	779	666	Ranghat
-----Un-inhabited-----									
61	33	28	63	35	28	417	240	177	Rajkol
1,877	915	962	15	10	5	1,654	871	783	Kashipur
660	343	317	203	103	100	1,066	566	500	Daharpota
370	185	185	39	25	14	829	452	377	Berbari
1,248	621	627	227	110	117	1,091	603	488	Purdaha
2,973	1,529	1,444	25	10	15	2,462	1,367	1,095	Khordda Kulbaria
1,251	634	617	3	1	2	1,192	655	537	Uttar Kulbaria
1,426	743	683	227	116	111	1,484	840	644	Kola
745	365	380	15	6	9	535	286	249	Jitpur
553	292	261	2	2	-	754	427	327	Jhikra
496	260	236	219	116	103	999	541	458	Hariharpur
323	163	160	1	-	1	480	264	216	Madhupur
2,700	1,402	1,298	893	451	442	4,378	2,437	1,941	Bagdaha
1,271	644	627	29	12	17	1,303	711	592	Sagarpur
2,746	1,459	1,287	359	176	183	2,441	1,385	1,056	Dihihaldaha
7	2	5	-	-	-	631	342	289	Patkelgachha
677	355	322	112	54	58	1,415	774	641	Mashyampur
2,495	1,293	1,202	16	8	8	3,384	1,856	1,528	Mamabhagina
1,718	872	846	22	13	9	1,608	877	731	Ramnagar
20	10	10	-	-	-	430	230	200	Padma Pukuria
461	236	225	3	2	1	783	410	373	Uttar Chamigachhi
24	13	11	-	-	-	277	158	119	Purbba Panchbaria
2,413	1,209	1,204	26	17	9	2,432	1,395	1,037	Bayra
1,050	545	505	12	5	7	1,834	1,036	798	Kulanandapur
1,024	548	476	11	8	3	1,271	738	533	Salak
380	203	177	-	-	-	231	130	101	Kulanandapur Chak
-----Un-inhabited-----									
1,980	1,008	972	61	35	26	2,423	1,326	1,097	Saripota
1,784	877	907	32	17	15	1,855	1,036	819	Meherani
185	90	95	1	1	-	746	404	342	Kurulia
625	326	299	4	4	-	1,068	596	472	Jhaukhali
946	484	462	3	2	1	1,631	939	692	Bazitpur
1,210	641	569	4	2	2	1,317	779	692	Malidah
57	30	27	-	-	-	402	223	179	Mustafapur
342	177	165	-	-	-	786	443	343	Nawapara
2,445	1,274	1,171	90	43	47	2,341	1,273	1,068	Chaparai
									Baksa

VILLAGE PRIMARY
C D Block -

Location code number	Name of Village	Illiterates			Total workers			Main workers		
		Persons	Males	Females	Persons	Males	Females	Persons	Males	Females
		20	21	22	23	24	25	26	27	28
0163	Bagda (Total)	78,691	34,778	43,913	93,709	75,972	17,737	81,025	70,249	10,776
0163	Bagda (Rural)	78,691	34,778	43,913	93,709	75,972	17,737	81,025	70,249	10,776
0163	Bagda (Urban)	-	-	-	-	-	-	-	-	-
	RURAL									
322414	Sindrani	2,773	1,179	1,594	3,954	3,049	905	3,703	2,973	730
322415	Raghabpur	257	105	152	390	356	34	362	331	31
322416	Chak Jhitkipota	138	65	73	180	151	29	180	151	29
322417	Kamlabas	394	181	213	566	500	66	550	491	59
322418	Char Mandalbhag	2,413	1,036	1,377	3,206	2,529	677	2,904	2,407	497
322419	Magurakona	92	37	55	157	122	35	155	121	34
322420	Pustighata	832	392	440	958	802	156	785	674	111
322421	Pathuria	675	285	390	1,305	1,055	250	1,108	919	189
322422	Tankshali	439	193	246	742	583	159	626	533	93
322423	Harinathpur	637	265	372	809	774	35	761	729	32
322424	Beara	1,140	500	640	1,250	1,136	114	1,093	1,021	72
322425	Ghat Patila	1,288	561	727	1,417	1,098	319	1,235	1,047	188
322426	Mathabhanga	975	439	536	1,761	1,327	434	1,443	1,210	233
322427	Beara Chak	216	85	131	353	289	64	278	251	27
322428	Purba Bhabanipur	591	251	340	584	531	53	553	508	45
322429	Monoharpur Chak	313	120	193	440	336	104	403	329	74
322430	Ainshghata	272	117	155	393	336	57	340	310	30
322431	Baikola	552	256	296	1,232	753	479	983	648	335
322432	Baneshwarpur	454	211	243	650	455	195	501	413	88
322433	Auldanga	899	393	506	809	628	181	745	600	145
322434	Kulia	1,311	577	734	1,229	1,148	81	1,164	1,099	65
322435	Ranghat	1,300	635	665	894	833	61	865	821	44
322436	Raghudebpur				-----Un-inhabited-----					
322437	Rajkol	172	69	103	227	208	19	213	196	17
322438	Kashipur	779	324	455	992	670	322	785	634	151
322439	Daharpota	533	260	273	630	498	132	438	371	67
322440	Berbari	183	80	103	556	359	197	374	352	22
322441	Purdaha	695	287	408	859	584	275	632	541	91
322442	Khordda Kulbaria	1,542	699	843	1,481	1,252	229	1,415	1,229	186
322443	Uttar Kulbaria	620	279	341	769	582	187	752	571	181
322444	Kola	788	348	440	887	761	126	761	675	86
322445	Jitpur	229	87	142	301	189	112	229	166	63
322446	Jhikra	388	186	202	495	393	102	481	388	93
322447	Hariharpur	680	325	355	621	521	100	517	472	45
322448	Madhupur	445	217	228	385	313	72	338	292	46
322449	Bagdaha	2,046	911	1,135	2,325	1,937	388	2,024	1,780	244
322450	Sagarpur	762	326	436	576	517	59	554	502	52
322451	Dihihaldaha	1,161	505	656	1,537	1,181	356	1,260	1,123	137
322452	Patkelgachha	604	284	320	461	369	92	443	357	86
322453	Mashyampur	803	370	433	752	683	69	733	678	55
322454	Mamabhagina	1,760	806	954	1,747	1,546	201	1,512	1,365	147
322455	Ramnagar	527	213	314	743	661	82	687	624	63
322456	Padma Pukuria	276	121	155	236	207	29	229	202	27
322457	Uttar Chamigachhi	432	214	218	394	364	30	391	362	29
322458	Purbba Panchbaria	158	66	92	160	150	10	143	141	2
322459	Bayra	1,464	598	866	1,379	1,280	99	1,332	1,240	92
322460	Kulanandapur	1,389	652	737	1,111	975	136	845	771	74
322461	Salak	665	291	374	740	656	84	664	604	60
322462	Kulanandapur Chak	158	76	82	124	115	9	123	114	9
322463	Saripota				-----Un-inhabited-----					
322464	Meherani	1,023	411	612	1,153	1,043	110	1,083	987	96
322465	Kurulia	1,170	502	668	1,124	954	170	1,064	918	146
322466	Jhaukhali	338	139	199	392	353	39	305	286	19
322467	Bazitpur	378	165	213	492	454	38	491	453	38
322468	Malidah	841	354	487	862	779	83	748	678	70
322469	Mustafapur	648	277	371	751	669	82	676	632	44
322470	Nawapara	194	80	114	207	198	9	207	198	9
322471	Chaparai	225	83	142	463	341	122	299	281	18
322472	Baksa	898	406	492	1,050	971	79	993	940	53

PRIMARY CENSUS ABSTRACT

CENSUS ABSTRACT

Bagda

Industrial category of main workers													Name of Village 2
Cultivators			Agricultural labourers			Household industry workers			Other workers				
Persons	Males	Females	Persons	Males	Females	Persons	Males	Females	Persons	Males	Females		
29	30	31	32	33	34	35	36	37	38	39	40		
22,048	21,104	944	33,656	29,699	3,957	2,966	919	2,047	22,355	18,527	3,828	Bagda (Total)	
22,048	21,104	944	33,656	29,699	3,957	2,966	919	2,047	22,355	18,527	3,828	Bagda (Rural)	
-	-	-	-	-	-	-	-	-	-	-	-	Bagda (Urban)	
-----Un-inhabited-----													RURAL
412	390	22	1,170	1,003	167	354	54	300	1,767	1,526	241	Sindrani	
135	127	8	129	125	4	2	-	2	96	79	17	Raghbapur	
48	47	1	95	91	4	23	1	22	14	12	2	Chak Jhitkipota	
69	68	1	325	312	13	36	5	31	120	106	14	Kamlabas	
612	589	23	1,011	952	59	297	43	254	984	823	161	Char Mandalbhag	
34	33	1	74	71	3	-	-	-	47	17	30	Magurakona	
260	250	10	374	342	32	59	9	50	92	73	19	Pustighata	
256	245	11	458	405	53	89	9	80	305	260	45	Pathuria	
186	179	7	246	213	33	53	8	45	141	133	8	Tankshali	
121	117	4	556	538	18	14	9	5	70	65	5	Harinathpur	
320	307	13	495	469	26	6	3	3	272	242	30	Beara	
254	245	9	731	608	123	28	1	27	222	193	29	Ghat Patila	
410	399	11	295	231	64	112	11	101	626	569	57	Mathabhanga	
58	57	1	57	51	6	8	4	4	155	139	16	Beara Chak	
250	241	9	58	51	7	14	2	12	231	214	17	Purba Bhabanipur	
67	60	7	102	80	22	32	9	23	202	180	22	Monoharpur Chak	
90	88	2	146	143	3	11	2	9	93	77	16	Ainshghata	
296	200	96	139	114	25	55	12	43	493	322	171	Baikola	
86	83	3	111	98	13	14	9	5	290	223	67	Baneshwarpur	
122	118	4	479	367	112	1	-	1	143	115	28	Auldanga	
356	352	4	656	619	37	7	4	3	145	124	21	Kulia	
141	141	-	636	602	34	5	4	1	83	74	9	Ranghat	
-----Un-inhabited-----													Raghudebpur
87	84	3	108	100	8	-	-	-	18	12	6	Rajkol	
271	259	12	261	226	35	23	11	12	230	138	92	Kashipur	
122	118	4	186	142	44	10	9	1	120	102	18	Daharpota	
204	197	7	143	140	3	7	4	3	20	11	9	Berbari	
136	134	2	366	292	74	9	4	5	121	111	10	Purdaha	
284	279	5	594	548	46	82	15	67	455	387	68	Khordda Kulbaria	
154	152	2	392	270	122	41	1	40	165	148	17	Uttar Kulbaria	
179	170	9	360	312	48	7	5	2	215	188	27	Kola	
117	99	18	7	5	2	47	14	33	58	48	10	Jitpur	
152	144	8	147	124	23	15	3	12	167	117	50	Jhikra	
117	112	5	365	330	35	4	3	1	31	27	4	Hariharpur	
61	61	-	174	168	6	45	10	35	58	53	5	Madhupur	
195	182	13	494	454	40	122	75	47	1,213	1,069	144	Bagdaha	
158	149	9	282	267	15	14	8	6	100	78	22	Sagarpur	
139	132	7	682	611	71	36	29	7	403	351	52	Dihihaldaha	
142	137	5	259	196	63	9	-	9	33	24	9	Patkelgachha	
282	274	8	242	226	16	14	2	12	195	176	19	Mashyampur	
598	580	18	676	593	83	8	6	2	230	186	44	Mamabhagina	
191	184	7	199	177	22	9	8	1	288	255	33	Ramnagar	
76	74	2	130	112	18	5	3	2	18	13	5	Padma Pukuria	
75	70	5	271	258	13	7	1	6	38	33	5	Uttar Chamigachhi	
47	46	1	77	76	1	-	-	-	19	19	-	Purbba Panchbaria	
364	357	7	677	620	57	8	7	1	283	256	27	Bayra	
214	209	5	443	398	45	14	6	8	174	158	16	Kulanandapur	
128	124	4	374	344	30	4	1	3	158	135	23	Salak	
94	88	6	29	26	3	-	-	-	-	-	-	Kulanandapur Chak	
-----Un-inhabited-----													Saripota
268	265	3	592	528	64	5	3	2	218	191	27	Meherani	
197	189	8	458	362	96	16	14	2	393	353	40	Kurulia	
108	107	1	121	120	1	7	5	2	69	54	15	Jhaukhali	
248	240	8	136	131	5	1	1	-	106	81	25	Bazitpur	
205	200	5	321	305	16	8	6	2	214	167	47	Malidah	
179	174	5	264	246	18	1	1	-	232	211	21	Mustafapur	
38	38	-	155	152	3	-	-	-	14	8	6	Nawapara	
136	136	-	89	88	1	1	1	-	73	56	17	Chaparai	
370	364	6	549	514	35	8	8	-	66	54	12	Baksa	

VILLAGE PRIMARY
C D Block -

Location code number	Name of Village	Industrial category								
		Marginal workers			Cultivators			Agricultural labourers		
		Persons	Males	Females	Persons	Males	Females	Persons	Males	Females
1	2	41	42	43	44	45	46	47	48	49
0163	Bagda (Total)	12,684	5,723	6,961	1,307	621	686	5,692	3,361	2,331
0163	Bagda (Rural)	12,684	5,723	6,961	1,307	621	686	5,692	3,361	2,331
0163	Bagda (Urban)	-	-	-	-	-	-	-	-	-
	RURAL									
322414	Sindrani	251	76	175	10	2	8	40	36	4
322415	Raghabpur	28	25	3	10	9	1	13	12	1
322416	Chak Jhitkipota	-	-	-	-	-	-	-	-	-
322417	Kamlabas	16	9	7	-	-	-	11	7	4
322418	Char Mandalbhag	302	122	180	36	11	25	68	54	14
322419	Magurakona	2	1	1	-	-	-	1	-	1
322420	Pustighata	173	128	45	12	7	5	130	108	22
322421	Pathuria	197	136	61	17	14	3	110	94	16
322422	Tankshali	116	50	66	4	3	1	38	35	3
322423	Harinathpur	48	45	3	3	3	-	39	38	1
322424	Beara	157	115	42	10	6	4	106	83	23
322425	Ghat Patila	182	51	131	2	1	1	135	28	107
322426	Mathabhanga	318	117	201	10	10	-	54	27	27
322427	Beara Chak	75	38	37	2	2	-	9	8	1
322428	Purba Bhabanipur	31	23	8	13	10	3	11	10	1
322429	Monoharpur Chak	37	7	30	2	2	-	12	2	10
322430	Ainshghata	53	26	27	1	-	1	3	1	2
322431	Baikola	249	105	144	6	2	4	219	98	121
322432	Baneshwarpur	149	42	107	19	18	1	3	2	1
322433	Auldanga	64	28	36	-	-	-	47	21	26
322434	Kulia	65	49	16	12	9	3	37	34	3
322435	Ranghat	29	12	17	3	-	3	10	5	5
322436	Raghudebpur				-----Un-inhabited-----					
322437	Rajkol	14	12	2	2	2	-	12	10	2
322438	Kashipur	207	36	171	9	7	2	117	22	95
322439	Daharpota	192	127	65	2	1	1	129	120	9
322440	Berbari	182	7	175	135	1	134	19	2	17
322441	Purdaha	227	43	184	77	10	67	110	26	84
322442	Khordda Kulbaria	66	23	43	3	1	2	18	8	10
322443	Uttar Kulbaria	17	11	6	1	1	-	10	8	2
322444	Kola	126	86	40	5	3	2	77	61	16
322445	Jitpur	72	23	49	14	7	7	1	1	-
322446	Jhikra	14	5	9	5	3	2	4	-	4
322447	Hariharpur	104	49	55	1	1	-	42	39	3
322448	Madhupur	47	21	26	4	-	4	35	20	15
322449	Bagdaha	301	157	144	2	-	2	74	61	13
322450	Sagarpur	22	15	7	6	5	1	5	5	-
322451	Dihihaldaha	277	58	219	1	-	1	37	21	16
322452	Patkelgachha	18	12	6	6	4	2	8	7	1
322453	Mashyampur	19	5	14	2	-	2	5	2	3
322454	Mamabhagina	235	181	54	18	16	2	158	140	18
322455	Ramnagar	56	37	19	11	11	-	18	17	1
322456	Padma Pukuria	7	5	2	2	2	-	5	3	2
322457	Uttar Chamigachhi	3	2	1	-	-	-	2	2	-
322458	Purbba Panchbaria	17	9	8	7	2	5	6	4	2
322459	Bayra	47	40	7	4	3	1	19	16	3
322460	Kulanandapur	266	204	62	33	31	2	187	156	31
322461	Salak	76	52	24	6	5	1	35	24	11
322462	Kulanandapur Chak	1	1	-	-	-	-	1	1	-
322463	Saripota				-----Un-inhabited-----					
322464	Meherani	70	56	14	10	8	2	28	23	5
322465	Kurulia	60	36	24	5	5	-	13	7	6
322466	Jhaukhali	87	67	20	2	2	-	42	31	11
322467	Bazitpur	1	1	-	-	-	-	1	1	-
322468	Malidah	114	101	13	1	1	-	89	80	9
322469	Mustafapur	75	37	38	3	3	-	30	28	2
322470	Nawapara	-	-	-	-	-	-	-	-	-
322471	Chaparai	164	60	104	26	16	10	56	32	24
322472	Baksa	57	31	26	11	6	5	30	18	12

PRIMARY CENSUS ABSTRACT

CENSUS ABSTRACT

Bagda

of marginal workers

									Name of Village	Location code number	
Household industry workers			Other workers			Non-workers					
Persons	Males	Females	Persons	Males	Females	Persons	Males	Females	2	1	
50	51	52	53	54	55	56	57	58			
2,065	164	1,901	3,620	1,577	2,043	149,265	49,298	99,967	Bagda (Total)	0163	
2,065	164	1,901	3,620	1,577	2,043	149,265	49,298	99,967	Bagda (Rural)	0163	
-	-	-	-	-	-	-	-	-	Bagda (Urban)	0163	
RURAL											
91	3	88	110	35	75	5,857	1,975	3,882	Sindrani	322414	
-	-	-	5	4	1	648	196	452	Raghabpur	322415	
-	-	-	-	-	-	258	82	176	Chak Jhitkipota	322416	
2	-	2	3	2	1	1,015	336	679	Kamlabas	322417	
125	8	117	73	49	24	5,250	1,831	3,419	Char Mandalbhag	322418	
-	-	-	1	1	-	231	77	154	Magurakona	322419	
19	3	16	12	10	2	1,410	450	960	Pustighata	322420	
31	1	30	39	27	12	2,069	670	1,399	Pathuria	322421	
61	2	59	13	10	3	1,073	362	711	Tankshali	322422	
2	-	2	4	4	-	1,640	491	1,149	Harinathpur	322423	
6	1	5	35	25	10	2,462	804	1,658	Beara	322424	
11	-	11	34	22	12	2,425	880	1,545	Ghat Patila	322425	
151	6	145	103	74	29	2,354	858	1,496	Mathabhanga	322426	
17	3	14	47	25	22	678	247	431	Beara Chak	322427	
2	-	2	5	3	2	1,257	407	850	Purba Bhabanipur	322428	
15	-	15	8	3	5	658	238	420	Monoharpur Chak	322429	
21	2	19	28	23	5	679	214	465	Ainshghata	322430	
6	-	6	18	5	13	778	277	501	Baikola	322431	
43	-	43	84	22	62	786	263	523	Baneshwarpur	322432	
5	-	5	12	7	5	1,249	412	837	Auldanga	322433	
4	-	4	12	6	6	2,534	753	1,781	Kulia	322434	
6	1	5	10	6	4	1,851	581	1,270	Ranghat	322435	
-----Un-inhabited-----										Raghudebpur	322436
-	-	-	-	-	-	362	101	261	Rajkol	322437	
46	2	44	35	5	30	1,441	525	916	Kashipur	322438	
19	1	18	42	5	37	969	328	641	Daharpota	322439	
1	-	1	27	4	23	456	173	283	Berbari	322440	
18	1	17	22	6	16	927	306	621	Purdaha	322441	
16	1	15	29	13	16	2,523	814	1,709	Khordda Kulbaria	322442	
1	-	1	5	2	3	1,043	352	691	Uttar Kulbaria	322443	
5	-	5	39	22	17	1,385	427	958	Kola	322444	
50	15	35	7	-	7	463	184	279	Jitpur	322445	
2	-	2	3	2	1	647	220	427	Jhikra	322446	
52	-	52	9	9	-	1,058	345	713	Hariharpur	322447	
5	1	4	3	-	3	540	168	372	Madhupur	322448	
95	8	87	130	88	42	4,099	1,411	2,688	Bagdaha	322449	
4	-	4	7	5	2	1,489	520	969	Sagarpur	322450	
176	4	172	63	33	30	2,065	709	1,356	Dihihaldaha	322451	
-	-	-	4	1	3	774	257	517	Patkelgachha	322452	
10	1	9	2	2	-	1,466	461	1,005	Mashyampur	322453	
11	2	9	48	23	25	3,397	1,116	2,281	Mamabhagina	322454	
5	1	4	22	8	14	1,392	429	963	Ramnagar	322455	
-	-	-	-	-	-	470	144	326	Padma Pukuria	322456	
-	-	-	1	-	1	821	260	561	Uttar Chamigachhi	322457	
1	1	-	3	2	1	275	74	201	Purbba Panchbaria	322458	
5	3	2	19	18	1	2,517	713	1,804	Bayra	322459	
12	3	9	34	14	20	2,112	713	1,399	Kulanandapur	322460	
1	1	-	34	22	12	1,196	373	823	Salak	322461	
-	-	-	-	-	-	265	91	174	Kulanandapur Chak	322462	
-----Un-inhabited-----										Saripota	322463
2	-	2	30	25	5	2,293	694	1,599	Meherani	322464	
4	1	3	38	23	15	1,901	584	1,317	Kurulia	322465	
-	-	-	43	34	9	692	190	502	Jhaukhali	322466	
-	-	-	-	-	-	954	307	647	Bazitpur	322467	
2	-	2	22	20	2	1,610	514	1,096	Malidah	322468	
2	-	2	40	6	34	1,214	387	827	Mustafapur	322469	
-	-	-	-	-	-	389	105	284	Nawapara	322470	
3	1	2	79	11	68	548	185	363	Chaparai	322471	
8	3	5	8	4	4	2,189	708	1,481	Baksa	322472	

VILLAGE PRIMARY
C D Block -

Location code number	Name of Village	Area of Village in hectares	Number of households	Total population (including institutional and houseless population)			Population in the age-group 0-6		
				Persons	Males	Females	Persons	Males	Females
1	2	3	4	5	6	7	8	9	10
322473	Nrsinghakhola	176.04	433	1,787	944	843	137	76	61
322474	Baranasipur	131.12	263	1,084	562	522	88	39	49
322475	Chandpur	237.25	563	2,312	1,139	1,173	245	112	133
322476	Helencha	255.41	1,509	6,375	3,331	3,044	578	306	272
322477	Bainchidanga	40.51	336	1,411	721	690	130	59	71
322478	Mandabghata	180.33	537	2,378	1,231	1,147	249	115	134
322479	Kumarkhola	214.08	707	2,861	1,459	1,402	267	129	138
322480	Purbba Hunda	79.16	268	1,153	602	551	114	56	58
322481	Teghari	128.84	161	671	350	321	75	36	39
322482	Karanga	589.21	1,043	4,398	2,240	2,158	452	230	222
322483	Parmadan	705.77	1,431	6,087	3,169	2,918	565	306	259
322484	Mathura Chak	78.92	89	408	214	194	44	21	23
322485	Diara	258.31	712	3,084	1,631	1,453	370	187	183
322486	Kapashati	227.84	230	942	498	444	94	46	48
322487	Santosh	257.45	593	2,585	1,350	1,235	227	123	104
322488	Paschim Bhabanipur	100.52	318	1,257	638	619	104	48	56
322489	Andulpota	262.84	470	2,090	1,089	1,001	243	131	112
322490	Paschim Malipota	211.65	432	1,785	917	868	204	104	100
322491	Uttar Panchpota	225.72	514	2,242	1,145	1,097	242	117	125
322492	Godpukuria	452.60	1,083	4,586	2,401	2,185	493	257	236
322493	Kujarbagi	287.40	668	2,864	1,437	1,427	383	190	193
322494	Goalbagi	287.87	700	2,909	1,471	1,438	318	171	147
322495	Natabaria	124.24	360	1,546	782	764	178	95	83
322496	Chuadanga	85.39	199	744	387	357	79	43	36
322497	Mathura	163.90	323	1,306	693	613	119	64	55
322498	Makra	273.95	315	1,291	673	618	163	84	79
322499	Thoara	307.25	653	2,512	1,267	1,245	211	94	117
322500	Gobindapur	507.51	1,075	4,525	2,289	2,236	511	243	268
322501	Durgapur	190.20	521	2,189	1,144	1,045	249	122	127
322502	Kaniara	341.64	679	2,790	1,448	1,342	250	135	115
322503	Uttar Baliadanga	162.73	404	1,842	976	866	209	118	91
322504	Dhalani	184.65	606	2,498	1,295	1,203	255	142	113
322505	Ranihati	188.57	393	1,793	943	850	177	92	85
322506	Singi	131.52	305	1,322	708	614	129	70	59
322507	Par Krishnachandrapur	205.92	582	2,682	1,344	1,338	281	127	154
322508	Asharu	187.80	822	3,436	1,784	1,652	286	146	140
322509	Uttar Jiala	148.09	370	1,499	768	731	169	89	80
322510	Kathalia Chak	72.06	127	502	269	233	57	35	22
322511	Kuladharpur	227.28	444	1,884	968	916	173	77	96
322512	Jagadishpur	127.69	248	1,022	513	509	96	51	45
322513	Hamkura	272.55	602	2,602	1,302	1,300	330	166	164
322514	Kathalia	84.58	172	673	338	335	66	34	32
322515	Purbba Malipota	141.78	407	1,705	878	827	170	84	86
322516	Bagi	160.70	368	1,485	753	732	185	102	83
322517	Patkelpota	60.26	293	1,214	620	594	157	88	69
322518	Amdob	338.48	715	2,992	1,551	1,441	333	175	158
322519	Bibirghop	109.27	254	925	469	456	113	60	53
322520	Gangulia	407.53	850	3,483	1,741	1,742	462	243	219
322521	Bansghata	407.92	915	3,878	2,012	1,866	366	181	185

PRIMARY CENSUS ABSTRACT

CENSUS ABSTRACT

Bagda

Scheduled Castes population			Scheduled Tribes population			Literates			Name of Village
Persons	Males	Females	Persons	Males	Females	Persons	Males	Females	
11	12	13	14	15	16	17	18	19	2
1,175	623	552	120	68	52	1,181	661	520	Nrisinghakhola
223	115	108	288	139	149	803	455	348	Baranasipur
923	459	464	728	344	384	1,354	763	591	Chandpur
5,324	2,778	2,546	286	148	138	4,848	2,693	2,155	Helencha
1,160	597	563	24	14	10	1,159	624	535	Bainchidanga
1,880	970	910	39	19	20	1,619	907	712	Mandabghata
2,399	1,227	1,172	5	3	2	2,130	1,173	957	Kumarkhola
981	505	476	23	12	11	927	512	415	Purbba Hunda
644	336	308	11	5	6	393	241	152	Teghari
1,161	578	583	246	132	114	2,707	1,450	1,257	Karanga
3,442	1,802	1,640	821	402	419	3,948	2,199	1,749	Parmadan
264	138	126	2	1	1	283	154	129	Mathura Chak
1,241	677	564	13	6	7	1,863	1,032	831	Diara
129	75	54	319	156	163	568	317	251	Kapashati
1,595	821	774	26	12	14	2,048	1,107	941	Santosha
932	474	458	2	-	2	929	496	433	Paschim Bhabanipur
1,769	920	849	258	129	129	1,456	822	634	Andulpota
739	389	350	526	254	272	1,107	620	487	Paschim Malipota
425	217	208	7	4	3	1,540	823	717	Uttar Panchpota
1,934	1,033	901	7	3	4	2,724	1,465	1,259	Godpukuria
910	459	451	1,024	509	515	1,643	886	757	Kujarbagi
1,470	775	695	235	111	124	2,052	1,079	973	Goalbagi
206	98	108	320	156	164	957	515	442	Natabaria
177	99	78	72	31	41	544	300	244	Chuadanga
366	191	175	-	-	-	918	504	414	Mathura
-	-	-	-	-	-	831	439	392	Makra
478	244	234	-	-	-	1,802	958	844	Thoara
1,661	872	789	135	69	66	2,904	1,562	1,342	Gobindapur
969	494	475	-	-	-	1,423	792	631	Durgapur
1,019	543	476	16	7	9	2,176	1,185	991	Kaniara
1,569	828	741	9	5	4	1,363	764	599	Uttar Baliadanga
1,392	729	663	479	239	240	1,739	958	781	Dhalani
1,497	784	713	200	112	88	1,340	750	590	Ranihati
933	503	430	10	6	4	942	538	404	Singi
2,612	1,307	1,305	5	4	1	1,845	983	862	Par Krishnachandrapur
1,724	883	841	1	1	-	2,600	1,419	1,181	Asharu
971	493	478	317	161	156	859	470	389	Uttar Jiala
20	9	11	330	180	150	243	143	100	Kathalia Chak
855	450	405	525	264	261	1,297	765	532	Kuladharpur
306	164	142	336	157	179	523	291	232	Jagadishpur
1,016	497	519	33	17	16	1,608	871	737	Hamkura
204	103	101	10	6	4	435	244	191	Kathalia
301	158	143	302	161	141	1,133	655	478	Purbba Malipota
249	124	125	3	2	1	995	531	464	Bagi
45	27	18	-	-	-	700	379	321	Patkelpota
731	388	343	410	205	205	1,811	1,013	798	Amdob
486	258	228	2	1	1	527	293	234	Bibirghop
630	316	314	82	41	41	2,319	1,215	1,104	Gangulia
1,800	942	858	9	2	7	2,737	1,554	1,183	Bansghata

VILLAGE PRIMARY
C D Block -

Location code number	Name of Village	Illiterates			Total workers			Main workers		
		Persons	Males	Females	Persons	Males	Females	Persons	Males	Females
		20	21	22	23	24	25	26	27	28
322473	Nrsinghakhola	606	283	323	669	553	116	575	485	90
322474	Baranasipur	281	107	174	440	363	77	440	363	77
322475	Chandpur	958	376	582	989	753	236	940	738	202
322476	Helencha	1,527	638	889	2,370	1,845	525	2,031	1,632	399
322477	Bainchidanga	252	97	155	417	357	60	374	320	54
322478	Mandabghata	759	324	435	869	709	160	727	643	84
322479	Kumarkhola	731	286	445	1,106	878	228	991	829	162
322480	Purbba Hunda	226	90	136	451	374	77	375	349	26
322481	Teghari	278	109	169	227	205	22	227	205	22
322482	Karanga	1,691	790	901	1,808	1,370	438	1,610	1,277	333
322483	Parmadan	2,139	970	1,169	2,034	1,878	156	1,975	1,837	138
322484	Mathura Chak	125	60	65	157	131	26	126	121	5
322485	Diara	1,221	599	622	1,176	978	198	982	849	133
322486	Kapashati	374	181	193	441	315	126	403	305	98
322487	Santosh	537	243	294	1,111	777	334	775	681	94
322488	Paschim Bhabanipur	328	142	186	417	365	52	385	341	44
322489	Andulpota	634	267	367	758	625	133	722	604	118
322490	Paschim Malipota	678	297	381	659	551	108	642	539	103
322491	Uttar Panchpota	702	322	380	1,021	765	256	787	672	115
322492	Godpukuria	1,862	936	926	1,693	1,410	283	1,386	1,315	71
322493	Kujarbagi	1,221	551	670	1,186	846	340	1,144	836	308
322494	Goalbagi	857	392	465	1,090	892	198	1,010	862	148
322495	Natabaria	589	267	322	615	468	147	610	465	145
322496	Chuadanga	200	87	113	276	241	35	275	240	35
322497	Mathura	388	189	199	449	424	25	438	414	24
322498	Makra	460	234	226	465	422	43	446	419	27
322499	Thoara	710	309	401	1,344	920	424	1,123	847	276
322500	Gobindapur	1,621	727	894	1,890	1,480	410	1,679	1,422	257
322501	Durgapur	766	352	414	811	685	126	693	628	65
322502	Kaniara	614	263	351	1,092	909	183	966	882	84
322503	Uttar Baliadanga	479	212	267	610	568	42	579	548	31
322504	Dhalani	759	337	422	1,168	779	389	830	720	110
322505	Ranihati	453	193	260	660	521	139	577	474	103
322506	Singi	380	170	210	551	440	111	474	409	65
322507	Par Krishnachandrapur	837	361	476	1,058	828	230	785	715	70
322508	Asharu	836	365	471	1,363	1,117	246	1,230	1,031	199
322509	Uttar Jiala	640	298	342	629	482	147	467	397	70
322510	Kathalia Chak	259	126	133	319	176	143	125	114	11
322511	Kuladharpur	587	203	384	1,002	653	349	656	564	92
322512	Jagadishpur	499	222	277	435	295	140	196	174	22
322513	Hamkura	994	431	563	991	818	173	799	728	71
322514	Kathalia	238	94	144	251	222	29	156	147	9
322515	Purbba Malipota	572	223	349	768	582	186	610	536	74
322516	Bagi	490	222	268	551	487	64	486	446	40
322517	Patkelpota	514	241	273	550	409	141	380	366	14
322518	Amdob	1,181	538	643	1,020	899	121	1,007	890	117
322519	Bibirghop	398	176	222	342	303	39	202	190	12
322520	Gangulia	1,164	526	638	1,648	1,094	554	860	825	35
322521	Bansghata	1,141	458	683	1,501	1,286	215	1,271	1,146	125

PRIMARY CENSUS ABSTRACT

CENSUS ABSTRACT

Bagda

Industrial category of main workers													Name of Village 2
Cultivators			Agricultural labourers			Household industry workers			Other workers				
Persons	Males	Females	Persons	Males	Females	Persons	Males	Females	Persons	Males	Females		
29	30	31	32	33	34	35	36	37	38	39	40		
110	104	6	327	298	29	6	2	4	132	81	51	Nrasinghakhola	
159	154	5	221	166	55	-	-	-	60	43	17	Baranasipur	
201	196	5	570	405	165	9	6	3	160	131	29	Chandpur	
186	181	5	375	340	35	151	49	102	1,319	1,062	257	Helencha	
16	14	2	24	24	-	13	10	3	321	272	49	Bainchidanga	
182	176	6	252	235	17	29	16	13	264	216	48	Mandabghata	
268	257	11	305	280	25	58	6	52	360	286	74	Kumarkhola	
141	137	4	77	70	7	6	3	3	151	139	12	Purbba Hunda	
138	133	5	4	4	-	18	9	9	67	59	8	Teghari	
728	595	133	588	446	142	18	12	6	276	224	52	Karanga	
518	510	8	877	838	39	113	61	52	467	428	39	Parmadan	
23	23	-	70	66	4	2	2	-	31	30	1	Mathura Chak	
300	290	10	480	453	27	86	6	80	116	100	16	Diara	
122	121	1	251	162	89	3	2	1	27	20	7	Kapashati	
171	171	-	280	267	13	37	23	14	287	220	67	Santosha	
54	51	3	117	111	6	9	6	3	205	173	32	Paschim Bhabanipur	
257	253	4	217	187	30	95	21	74	153	143	10	Andulpota	
158	157	1	322	249	73	15	2	13	147	131	16	Paschim Malipota	
258	228	30	281	270	11	35	12	23	213	162	51	Uttar Panchpota	
612	593	19	532	525	7	33	18	15	209	179	30	Godpukuria	
284	271	13	640	418	222	12	7	5	208	140	68	Kujarbagi	
242	235	7	506	465	41	57	2	55	205	160	45	Goalbagi	
72	67	5	227	164	63	38	13	25	273	221	52	Natabaria	
125	124	1	95	75	20	3	-	3	52	41	11	Chuadanga	
85	83	2	242	234	8	10	9	1	101	88	13	Mathura	
167	164	3	225	223	2	3	2	1	51	30	21	Makra	
325	314	11	307	295	12	6	3	3	485	235	250	Thoara	
738	700	38	677	509	168	20	9	11	244	204	40	Gobindapur	
267	255	12	308	266	42	2	2	-	116	105	11	Durgapur	
465	455	10	164	158	6	16	11	5	321	258	63	Kaniara	
214	210	4	121	113	8	5	4	1	239	221	18	Uttar Baliadanga	
266	256	10	317	264	53	37	20	17	210	180	30	Dhalani	
64	63	1	250	202	48	11	5	6	252	204	48	Ranihati	
177	174	3	187	162	25	16	3	13	94	70	24	Singi	
211	204	7	350	337	13	35	30	5	189	144	45	Par Krishnachandrapur	
282	267	15	353	336	17	53	15	38	542	413	129	Asharu	
62	61	1	340	284	56	3	2	1	62	50	12	Uttar Jiala	
98	94	4	16	12	4	4	3	1	7	5	2	Kathalia Chak	
278	261	17	327	260	67	3	2	1	48	41	7	Kuladharpur	
58	57	1	115	102	13	1	-	1	22	15	7	Jagadishpur	
217	212	5	454	408	46	9	8	1	119	100	19	Hamkura	
32	31	1	113	110	3	2	2	-	9	4	5	Kathalia	
150	143	7	341	287	54	18	14	4	101	92	9	Purbba Malipota	
378	362	16	70	56	14	6	1	5	32	27	5	Bagi	
141	141	-	191	182	9	-	-	-	48	43	5	Patkelpota	
201	197	4	547	486	61	40	13	27	219	194	25	Amdob	
53	53	-	125	119	6	4	4	-	20	14	6	Bibirghop	
303	296	7	442	423	19	5	5	-	110	101	9	Gangulia	
572	546	26	470	407	63	4	1	3	225	192	33	Bansghata	

DISTRICT CENSUS HANDBOOK : NORTH TWENTY FOUR PARGANAS

VILLAGE PRIMARY
C D Block -

Location code number	Name of Village	Industrial category								
		Marginal workers			Cultivators			Agricultural labourers		
		Persons	Males	Females	Persons	Males	Females	Persons	Males	Females
1	2	41	42	43	44	45	46	47	48	49
322473	Nrsinghakhola	94	68	26	-	-	-	35	32	3
322474	Baranasipur	-	-	-	-	-	-	-	-	-
322475	Chandpur	49	15	34	5	4	1	19	8	11
322476	Helencha	339	213	126	11	8	3	104	84	20
322477	Bainchidanga	43	37	6	5	5	-	13	12	1
322478	Mandabhata	142	66	76	13	7	6	29	17	12
322479	Kumarkhola	115	49	66	14	10	4	41	22	19
322480	Purbba Hunda	76	25	51	6	6	-	16	14	2
322481	Teghari	-	-	-	-	-	-	-	-	-
322482	Karanga	198	93	105	44	24	20	92	54	38
322483	Parmadan	59	41	18	6	4	2	33	28	5
322484	Mathura Chak	31	10	21	-	-	-	6	3	3
322485	Diara	194	129	65	7	7	-	51	42	9
322486	Kapashati	38	10	28	3	-	3	35	10	25
322487	Santosha	336	96	240	9	9	-	23	10	13
322488	Paschim Bhabanipur	32	24	8	-	-	-	12	11	1
322489	Andulpota	36	21	15	-	-	-	15	6	9
322490	Paschim Malipota	17	12	5	-	-	-	11	10	1
322491	Uttar Panchpota	234	93	141	143	47	96	26	24	2
322492	Godpukuria	307	95	212	14	10	4	63	58	5
322493	Kujarbagi	42	10	32	-	-	-	23	5	18
322494	Goalbagi	80	30	50	-	-	-	59	27	32
322495	Natabaria	5	3	2	-	-	-	2	2	-
322496	Chuadanga	1	1	-	-	-	-	-	-	-
322497	Mathura	11	10	1	-	-	-	8	8	-
322498	Makra	19	3	16	-	-	-	2	2	-
322499	Thoara	221	73	148	13	9	4	146	38	108
322500	Gobindapur	211	58	153	33	13	20	85	26	59
322501	Durgapur	118	57	61	6	6	-	71	38	33
322502	Kaniara	126	27	99	50	8	42	12	8	4
322503	Uttar Baliadanga	31	20	11	5	5	-	14	12	2
322504	Dhalani	338	59	279	7	3	4	125	30	95
322505	Ranihati	83	47	36	11	6	5	65	37	28
322506	Singi	77	31	46	2	-	2	20	15	5
322507	Par Krishnachandrapur	273	113	160	14	5	9	135	55	80
322508	Asharu	133	86	47	2	1	1	84	73	11
322509	Uttar Jiala	162	85	77	7	5	2	138	77	61
322510	Kathalia Chak	194	62	132	11	3	8	146	47	99
322511	Kuladharpur	346	89	257	15	5	10	313	79	234
322512	Jagadishpur	239	121	118	6	2	4	228	117	111
322513	Hamkura	192	90	102	21	16	5	118	60	58
322514	Kathalia	95	75	20	22	18	4	64	51	13
322515	Purbba Malipota	158	46	112	2	1	1	90	29	61
322516	Bagi	65	41	24	33	14	19	29	24	5
322517	Patkelpota	170	43	127	94	15	79	41	23	18
322518	Amdob	13	9	4	-	-	-	8	4	4
322519	Bibirghop	140	113	27	10	10	-	120	98	22
322520	Gangulia	788	269	519	28	26	2	284	165	119
322521	Bansghata	230	140	90	49	43	6	119	67	52

PRIMARY CENSUS ABSTRACT

CENSUS ABSTRACT

Bagda

of marginal workers

Household industry workers			Other workers			Non-workers			Name of Village	Location code number
Persons	Males	Females	Persons	Males	Females	Persons	Males	Females		
50	51	52	53	54	55	56	57	58	2	1
19	1	18	40	35	5	1,118	391	727	Nrasinghakhola	322473
-	-	-	-	-	-	644	199	445	Baranasipur	322474
2	-	2	23	3	20	1,323	386	937	Chandpur	322475
67	14	53	157	107	50	4,005	1,486	2,519	Helencha	322476
-	-	-	25	20	5	994	364	630	Bainchidanga	322477
9	-	9	91	42	49	1,509	522	987	Mandabghata	322478
23	-	23	37	17	20	1,755	581	1,174	Kumarkhola	322479
12	-	12	42	5	37	702	228	474	Purbba Hunda	322480
-	-	-	-	-	-	444	145	299	Teghari	322481
4	2	2	58	13	45	2,590	870	1,720	Karanga	322482
7	1	6	13	8	5	4,053	1,291	2,762	Parmadan	322483
2	1	1	23	6	17	251	83	168	Mathura Chak	322484
62	8	54	74	72	2	1,908	653	1,255	Diara	322485
-	-	-	-	-	-	501	183	318	Kapashati	322486
81	12	69	223	65	158	1,474	573	901	Santosh	322487
5	3	2	15	10	5	840	273	567	Paschim Bhabanipur	322488
5	-	5	16	15	1	1,332	464	868	Andulpota	322489
3	-	3	3	2	1	1,126	366	760	Paschim Malipota	322490
22	2	20	43	20	23	1,221	380	841	Uttar Panchpota	322491
170	5	165	60	22	38	2,893	991	1,902	Godpukuria	322492
3	-	3	16	5	11	1,678	591	1,087	Kujarbagi	322493
6	-	6	15	3	12	1,819	579	1,240	Goalbagi	322494
1	-	1	2	1	1	931	314	617	Natabaria	322495
1	1	-	-	-	-	468	146	322	Chuadanga	322496
1	-	1	2	2	-	857	269	588	Mathura	322497
4	-	4	13	1	12	826	251	575	Makra	322498
3	1	2	59	25	34	1,168	347	821	Thoara	322499
6	2	4	87	17	70	2,635	809	1,826	Gobindapur	322500
12	2	10	29	11	18	1,378	459	919	Durgapur	322501
8	1	7	56	10	46	1,698	539	1,159	Kaniara	322502
6	-	6	6	3	3	1,232	408	824	Uttar Baliadanga	322503
88	4	84	118	22	96	1,330	516	814	Dhalani	322504
4	1	3	3	3	-	1,133	422	711	Ranihati	322505
32	3	29	23	13	10	771	268	503	Singi	322506
34	4	30	90	49	41	1,624	516	1,108	Par Krishnachandrapur	322507
10	2	8	37	10	27	2,073	667	1,406	Asharu	322508
11	-	11	6	3	3	870	286	584	Uttar Jiala	322509
10	4	6	27	8	19	183	93	90	Kathalia Chak	322510
5	-	5	13	5	8	882	315	567	Kuladharpur	322511
1	-	1	4	2	2	587	218	369	Jagadishpur	322512
3	-	3	50	14	36	1,611	484	1,127	Hamkura	322513
1	1	-	8	5	3	422	116	306	Kathalia	322514
15	2	13	51	14	37	937	296	641	Purbba Malipota	322515
-	-	-	3	3	-	934	266	668	Bagi	322516
2	-	2	33	5	28	664	211	453	Patkelpota	322517
-	-	-	5	5	-	1,972	652	1,320	Amdob	322518
1	-	1	9	5	4	583	166	417	Bibirghop	322519
123	5	118	353	73	280	1,835	647	1,188	Gangulia	322520
7	2	5	55	28	27	2,377	726	1,651	Bansghata	322521

VILLAGE PRIMARY
C D Block -

Location code number	Name of Village	Area of Village in hectares	Number of households	Total population (including institutional and houseless population)			Population in the age-group 0-6		
				Persons	Males	Females	Persons	Males	Females
1	2	3	4	5	6	7	8	9	10
0164	Bongaon (Total)	33,671.89	90,774	380,903	196,487	184,416	37,209	18,962	18,247
0164	Bongaon (Rural)	33,671.89	90,774	380,903	196,487	184,416	37,209	18,962	18,247
0164	Bongaon (Urban)	0.00	-	-	-	-	-	-	-
RURAL									
322522	Nakful	639.74	1,092	4,499	2,330	2,169	439	245	194
322523	Berkrishnapur	96.30	180	690	343	347	53	26	27
322524	Sabhaipur	515.65	1,058	4,032	2,070	1,962	449	215	234
322525	Panchita	356.18	1,227	5,148	2,703	2,445	525	264	261
322526	Keutipara	121.10	582	2,353	1,235	1,118	236	118	118
322527	Bharatpur	480.63	1,050	4,400	2,277	2,123	413	216	197
322528	Kundipur Jalkar	123.20	11	50	20	30	4	-	4
322529	Kundipur	221.46	1,158	4,760	2,424	2,336	399	187	212
322530	Krishnachandrapur	435.99	1,190	4,901	2,504	2,397	390	189	201
322531	Joka	55.10	175	692	350	342	47	22	25
322532	Bhulat	152.74	435	1,797	942	855	201	106	95
322533	Rautara	127.81	333	1,279	643	636	115	63	52
322534	Patshimulia	265.42	690	2,796	1,427	1,369	289	150	139
322535	Petangi	73.60	249	1,044	551	493	119	66	53
322536	Bangangram	676.91	1,429	6,144	3,171	2,973	607	302	305
322537	Banglani	434.97	611	2,546	1,317	1,229	238	122	116
322538	Shutia	185.81	498	1,909	1,012	897	138	69	69
322539	Dhoramari	207.83	336	1,333	683	650	155	83	72
322540	Arsingri	164.00	1,107	4,511	2,343	2,168	422	213	209
322541	Tengra	401.24	1,085	4,226	2,184	2,042	354	185	169
322542	Uttar Sundarpur	134.67	197	796	419	377	69	33	36
322543	Gainpur	84.71	267	1,096	561	535	117	55	62
322544	Ganrapota	68.04	876	3,538	1,788	1,750	279	137	142
322545	Gobrapur	161.65	977	3,912	2,030	1,882	312	177	135
322546	Kamalapur	202.46	532	2,102	1,102	1,000	216	117	99
322547	Chanda	173.81	554	2,313	1,220	1,093	197	114	83
322548	Bediapota	193.21	252	1,127	591	536	133	68	65
322549	Boaldaha	367.12	1,066	4,552	2,333	2,219	537	276	261
322550	Dakshin Charuigachhi	224.22	410	1,715	880	835	155	78	77
322551	Purbba Ramchandrapur	142.91	271	1,149	605	544	102	49	53
322552	Angarpukuria	126.41	246	1,034	546	488	99	50	49
322553	Bhashanpota	268.30	1,035	4,376	2,265	2,111	465	223	242
322554	Ghatbaor	121.95	676	2,711	1,430	1,281	246	130	116
322555	Shukpukuria	202.87	392	1,615	864	751	162	93	69
322556	Dakshin Kulbaria	116.04	97	439	224	215	50	20	30
322557	Manikgram Chak	39.72	397	1,758	910	848	138	72	66
322558	Dhammapukuria	115.91	661	2,776	1,416	1,360	266	136	130
322559	Manigram	524.26	1,242	5,306	2,731	2,575	539	285	254
322560	Madhabpur	326.04	357	1,478	747	731	157	75	82
322561	Paikpara	457.70	1,520	6,397	3,291	3,106	730	358	372
322562	Haridaspur	268.90	718	3,101	1,605	1,496	288	140	148
322563	Khalitpur Chak	37.00							
-----Un-inhabited-----									
322564	Naraharipur	148.42	412	1,759	903	856	192	97	95
322565	Jayantipur	211.22	582	2,690	1,444	1,246	286	147	139
322566	Petrapol	138.89	385	1,778	921	857	187	84	103
322567	Pirozpur	50.36	442	1,992	989	1,003	197	94	103
322568	Khalitpur	113.75	572	2,409	1,234	1,175	260	125	135
322569	Chhaygharia	746.68	2,667	10,891	5,510	5,381	973	504	469
322570	Hanidanga	175.50	385	1,401	723	678	139	77	62
322571	Dhammapur	270.14	445	1,793	927	866	184	93	91
322572	Kharua Rajapur	233.15	396	1,591	813	778	151	70	81
322573	Harishpur Chak	215.68	397	1,637	847	790	143	74	69
322574	Baillabpur	130.96	307	1,268	668	600	134	74	60
322575	Dakshin Jiala	167.58	342	1,458	770	688	159	83	76
322576	Kalupur	875.48	2,525	10,413	5,390	5,023	924	502	422
322577	Unai	207.35	424	1,740	906	834	127	62	65
322578	Purana Bongaon	548.69	1,891	8,265	4,293	3,972	807	399	408
322579	Paschim Panchbaria	342.28	683	2,969	1,533	1,436	305	164	141
322580	Chatrabagi	166.40	232	910	477	433	96	51	45

PRIMARY CENSUS ABSTRACT

CENSUS ABSTRACT

Bongaon

Scheduled Castes population			Scheduled Tribes population			Literates			Name of Village
Persons	Males	Females	Persons	Males	Females	Persons	Males	Females	
11	12	13	14	15	16	17	18	19	
177,503	91,763	85,740	13,765	6,969	6,796	273,967	149,598	124,369	Bongaon (Total)
177,503	91,763	85,740	13,765	6,969	6,796	273,967	149,598	124,369	Bongaon (Rural)
-	-	-	-	-	-	-	-	-	Bongaon (Urban)
RURAL									
2,134	1,094	1,040	21	9	12	3,127	1,710	1,417	Nakful
683	339	344	7	4	3	498	276	222	Berkrishnapur
1,890	985	905	16	11	5	2,843	1,517	1,326	Sabhaipur
3,706	1,931	1,775	25	15	10	3,951	2,216	1,735	Panchita
733	383	350	431	229	202	1,554	863	691	Keutipara
3,163	1,652	1,511	25	14	11	3,154	1,739	1,415	Bharatpur
50	20	30	-	-	-	36	16	20	Kundipur Jalkar
2,358	1,214	1,144	140	67	73	3,722	1,996	1,726	Kundipur
1,573	825	748	1,001	510	491	3,708	2,032	1,676	Krishnachandrapur
187	85	102	-	-	-	601	324	277	Joka
157	89	68	-	-	-	1,178	647	531	Bhulat
75	35	40	-	-	-	925	470	455	Rautara
686	344	342	-	-	-	2,011	1,081	930	Patshimulia
312	159	153	4	1	3	651	373	278	Petangi
4,357	2,326	2,031	44	13	31	4,492	2,475	2,017	Bangangram
981	512	469	6	2	4	1,824	1,000	824	Banglani
1,082	546	536	1	1	-	1,490	851	639	Shutia
1,008	518	490	4	3	1	1,021	553	468	Dhoramari
2,914	1,532	1,382	26	11	15	3,456	1,888	1,568	Arsingri
3,127	1,617	1,510	152	69	83	3,371	1,839	1,532	Tengra
418	226	192	116	62	54	478	271	207	Uttar Sundarpur
306	154	152	-	-	-	801	429	372	Gainpur
614	309	305	15	7	8	2,843	1,497	1,346	Ganrapota
900	465	435	19	11	8	3,203	1,694	1,509	Gobrapur
244	137	107	124	65	59	1,446	806	640	Kamalapur
1,794	952	842	6	2	4	1,699	953	746	Chanda
527	267	260	3	-	3	883	489	394	Bediapota
1,333	684	649	5	1	4	3,012	1,650	1,362	Boaldaha
1,455	751	704	5	2	3	1,295	720	575	Dakshin Charuigachhi
1,092	559	533	-	-	-	900	509	391	Purbba Ramchandrapur
897	479	418	2	2	-	804	449	355	Angarpukuria
2,502	1,298	1,204	26	12	14	3,115	1,732	1,383	Bhashanpota
600	327	273	10	4	6	2,211	1,198	1,013	Ghatbaor
179	100	79	11	5	6	1,286	707	579	Shukpukuria
343	166	177	-	-	-	343	193	150	Dakshin Kulbaria
1,189	616	573	1	-	1	1,435	779	656	Manikgram Chak
1,580	798	782	21	12	9	2,022	1,080	942	Dharmmapukuria
1,682	872	810	31	13	18	3,760	2,023	1,737	Manigram
65	38	27	54	24	30	1,153	615	538	Madhabpur
1,127	571	556	23	13	10	4,296	2,301	1,995	Paikpara
2,306	1,166	1,140	19	12	7	1,900	1,051	849	Haridaspur
-----Un-inhabited-----									
531	268	263	7	3	4	993	545	448	Naraharipur
363	184	179	11	7	4	1,830	1,044	786	Jayantipur
622	321	301	8	2	6	1,134	645	489	Petrapol
1,325	658	667	18	6	12	1,274	700	574	Pirozpur
721	370	351	2	2	-	1,581	853	728	Khalitpur
5,256	2,655	2,601	39	21	18	7,806	4,142	3,664	Chhaygharia
525	263	262	21	10	11	951	531	420	Hanidanga
767	399	368	335	166	169	1,185	661	524	Dharmmapur
1,095	557	538	7	5	2	1,295	700	595	Kharua Rajapur
1,584	822	762	11	3	8	1,145	651	494	Harishpur Chak
689	359	330	1	1	-	910	518	392	Ballabhpur
1,404	737	667	15	8	7	931	537	394	Dakshin Jiala
6,254	3,227	3,027	24	13	11	8,132	4,402	3,730	Kalupur
395	201	194	-	-	-	1,229	703	526	Unai
5,236	2,712	2,524	42	16	26	5,664	3,172	2,492	Purana Bongaon
2,515	1,303	1,212	62	31	31	2,118	1,158	960	Paschim Panchbaria
499	272	227	145	68	77	583	329	254	Chatrabagi

VILLAGE PRIMARY
C D Block -

Location code number	Name of Village	Illiterates			Total workers			Main workers		
		Persons	Males	Females	Persons	Males	Females	Persons	Males	Females
		20	21	22	23	24	25	26	27	28
0164	Bongaon (Total)	106,936	46,889	60,047	138,304	116,681	21,623	115,974	104,639	11,335
0164	Bongaon (Rural)	106,936	46,889	60,047	138,304	116,681	21,623	115,974	104,639	11,335
0164	Bongaon (Urban)	-	-	-	-	-	-	-	-	-
	RURAL									
322522	Nakful	1,372	620	752	1,624	1,442	182	1,377	1,257	120
322523	Berkrishnapur	192	67	125	206	191	15	187	178	9
322524	Sabhaipur	1,189	553	636	1,899	1,395	504	1,358	1,243	115
322525	Panchita	1,197	487	710	1,805	1,550	255	1,576	1,403	173
322526	Keutipara	799	372	427	980	778	202	837	729	108
322527	Bharatpur	1,246	538	708	1,631	1,437	194	1,466	1,331	135
322528	Kundipur Jalkar	14	4	10	12	12	-	11	11	-
322529	Kundipur	1,038	428	610	1,696	1,442	254	1,398	1,235	163
322530	Krishnachandrapur	1,193	472	721	2,010	1,473	537	1,673	1,363	310
322531	Joka	91	26	65	304	242	62	301	241	60
322532	Bhulat	619	295	324	637	597	40	578	560	18
322533	Rautara	354	173	181	418	391	27	271	262	9
322534	Patshimulia	785	346	439	931	883	48	899	865	34
322535	Petangi	393	178	215	341	307	34	328	295	33
322536	Bangangram	1,652	696	956	2,495	1,937	558	2,112	1,862	250
322537	Banglani	722	317	405	872	772	100	764	687	77
322538	Shutia	419	161	258	748	635	113	669	577	92
322539	Dhoramari	312	130	182	613	403	210	427	375	52
322540	Arsingri	1,055	455	600	1,703	1,359	344	1,501	1,294	207
322541	Tengra	855	345	510	1,775	1,241	534	1,230	1,118	112
322542	Uttar Sundarpur	318	148	170	306	257	49	303	256	47
322543	Gainpur	295	132	163	416	363	53	377	338	39
322544	Ganrapota	695	291	404	1,302	1,064	238	1,153	1,001	152
322545	Gobrapur	709	336	373	1,297	1,054	243	1,109	974	135
322546	Kamalapur	656	296	360	800	674	126	670	619	51
322547	Chanda	614	267	347	777	635	142	721	603	118
322548	Bediapota	244	102	142	348	337	11	342	332	10
322549	Boaldaha	1,540	683	857	1,671	1,407	264	1,381	1,229	152
322550	Dakshin Charuigachhi	420	160	260	549	511	38	542	506	36
322551	Purbba Ramchandrapur	249	96	153	418	386	32	399	373	26
322552	Angarpukuria	230	97	133	372	320	52	308	287	21
322553	Bhashanpota	1,261	533	728	1,644	1,387	257	1,259	1,171	88
322554	Ghatbaor	500	232	268	988	859	129	943	826	117
322555	Shukpukuria	329	157	172	570	528	42	470	442	28
322556	Dakshin Kulbaria	96	31	65	170	159	11	170	159	11
322557	Manikgram Chak	323	131	192	602	522	80	568	514	54
322558	Dhammapukuria	754	336	418	956	798	158	767	665	102
322559	Manigram	1,546	708	838	1,818	1,590	228	1,523	1,421	102
322560	Madhabpur	325	132	193	494	467	27	472	451	21
322561	Paikpara	2,101	990	1,111	2,558	2,080	478	2,054	1,923	131
322562	Haridaspur	1,201	554	647	1,065	994	71	993	931	62
322563	Khalitpur Chak				-----Un-inhabited-----					
322564	Naraharipur	766	358	408	603	520	83	427	398	29
322565	Jayantipur	860	400	460	1,074	880	194	745	698	47
322566	Petrapol	644	276	368	526	486	40	513	476	37
322567	Pirozpur	718	289	429	638	570	68	609	552	57
322568	Khalitpur	828	381	447	804	690	114	757	661	96
322569	Chhaygharia	3,085	1,368	1,717	4,086	3,345	741	3,200	2,809	391
322570	Hanidanga	450	192	258	490	447	43	200	189	11
322571	Dhammapur	608	266	342	659	568	91	489	450	39
322572	Kharua Rajapur	296	113	183	465	428	37	441	409	32
322573	Harishpur Chak	492	196	296	544	510	34	521	489	32
322574	Ballabhpur	358	150	208	430	404	26	316	294	22
322575	Dakshin Jiala	527	233	294	487	455	32	423	407	16
322576	Kalupur	2,281	988	1,293	4,085	3,326	759	3,236	2,889	347
322577	Unai	511	203	308	725	590	135	675	568	107
322578	Purana Bongaon	2,601	1,121	1,480	2,886	2,543	343	2,729	2,474	255
322579	Paschim Panchbaria	851	375	476	974	908	66	854	807	47
322580	Chatrabagi	327	148	179	285	252	33	230	214	16

PRIMARY CENSUS ABSTRACT

CENSUS ABSTRACT

Bongaon

Industrial category of main workers													Name of Village 2
Cultivators			Agricultural labourers			Household industry workers			Other workers				
Persons	Males	Females	Persons	Males	Females	Persons	Males	Females	Persons	Males	Females		
29	30	31	32	33	34	35	36	37	38	39	40		
30,852	29,531	1,321	43,836	40,182	3,654	4,025	2,274	1,751	37,261	32,652	4,609	Bongaon (Total)	
30,852	29,531	1,321	43,836	40,182	3,654	4,025	2,274	1,751	37,261	32,652	4,609	Bongaon (Rural)	
-	-	-	-	-	-	-	-	-	-	-	-	Bongaon (Urban)	
RURAL													
500	466	34	608	558	50	17	13	4	252	220	32	Nakful	
55	55	-	127	119	8	1	1	-	4	3	1	Berkrishnapur	
442	430	12	703	639	64	13	12	1	200	162	38	Sabhaipur	
498	488	10	464	413	51	57	22	35	557	480	77	Panchita	
179	171	8	234	208	26	48	16	32	376	334	42	Keutipara	
571	550	21	708	623	85	14	11	3	173	147	26	Bharatpur	
-	-	-	11	11	-	-	-	-	-	-	-	Kundipur Jalkar	
259	247	12	216	195	21	30	22	8	893	771	122	Kundipur	
270	250	20	845	660	185	52	28	24	506	425	81	Krishnachandrapur	
75	73	2	117	105	12	3	1	2	106	62	44	Joka	
130	130	-	350	344	6	6	6	-	92	80	12	Bhulat	
111	111	-	147	144	3	6	2	4	7	5	2	Rautara	
281	276	5	529	509	20	7	3	4	82	77	5	Patshimulia	
118	113	5	203	177	26	-	-	-	7	5	2	Petangi	
461	441	20	1,165	1,072	93	122	37	85	364	312	52	Bangangram	
319	314	5	272	254	18	26	6	20	147	113	34	Banglani	
121	113	8	327	315	12	55	23	32	166	126	40	Shutia	
110	109	1	153	138	15	26	2	24	138	126	12	Dhoramari	
328	316	12	706	676	30	141	25	116	326	277	49	Arsingri	
166	160	6	637	614	23	56	18	38	371	326	45	Tengra	
21	20	1	212	173	39	-	-	-	70	63	7	Uttar Sundarpur	
96	90	6	142	129	13	11	8	3	128	111	17	Gainpur	
122	113	9	232	220	12	63	40	23	736	628	108	Ganrapota	
133	121	12	73	67	6	13	2	11	890	784	106	Gobrapur	
69	67	2	493	471	22	30	16	14	78	65	13	Kamalarpur	
123	118	5	325	300	25	84	19	65	189	166	23	Chanda	
145	143	2	188	182	6	5	3	2	4	4	-	Bediapota	
435	417	18	551	476	75	25	22	3	370	314	56	Boaldaha	
243	240	3	227	210	17	9	4	5	63	52	11	Dakshin Charuigachhi	
178	169	9	98	89	9	3	3	-	120	112	8	Purbba Ramchandrapur	
85	82	3	104	95	9	14	11	3	105	99	6	Angarpukuria	
309	301	8	538	507	31	32	25	7	380	338	42	Bhashanpota	
58	55	3	324	292	32	29	24	5	532	455	77	Ghatbaor	
159	154	5	138	134	4	2	2	-	171	152	19	Shukpukuria	
87	84	3	37	34	3	2	-	2	44	41	3	Dakshin Kulbaria	
273	261	12	173	160	13	15	6	9	107	87	20	Manikgram Chak	
203	194	9	114	103	11	65	18	47	385	350	35	Dharmmapukuria	
408	397	11	554	522	32	30	24	6	531	478	53	Manigram	
292	282	10	117	111	6	9	7	2	54	51	3	Madhabpur	
395	383	12	589	566	23	57	36	21	1,013	938	75	Paikpara	
114	109	5	552	530	22	6	4	2	321	288	33	Haridaspur	
-----Un-inhabited-----												Khalitpur Chak	
85	81	4	189	184	5	1	-	1	152	133	19	Naraharipur	
276	263	13	89	86	3	18	17	1	362	332	30	Jayantipur	
137	132	5	126	120	6	7	6	1	243	218	25	Petrapol	
89	86	3	180	161	19	19	14	5	321	291	30	Pirozpur	
90	82	8	225	207	18	38	14	24	404	358	46	Khalitpur	
493	472	21	935	836	99	136	74	62	1,636	1,427	209	Chhaygharia	
77	76	1	92	88	4	3	2	1	28	23	5	Hanidanga	
99	99	-	327	302	25	6	2	4	57	47	10	Dharmmapur	
63	59	4	344	321	23	1	1	-	33	28	5	Kharua Rajapur	
251	245	6	199	187	12	12	11	1	59	46	13	Harishpur Chak	
102	101	1	156	150	6	14	9	5	44	34	10	Ballabhpur	
180	178	2	173	165	8	9	9	-	61	55	6	Dakshin Jiala	
1,022	975	47	642	571	71	152	70	82	1,420	1,273	147	Kalupur	
138	132	6	199	154	45	29	16	13	309	266	43	Unai	
541	464	77	753	696	57	73	62	11	1,362	1,252	110	Purana Bongaon	
571	550	21	175	168	7	11	10	1	97	79	18	Paschim Panchbaria	
76	74	2	110	103	7	4	2	2	40	35	5	Chatrabagi	

VILLAGE PRIMARY
C D Block -

Location code number	Name of Village	Industrial category								
		Marginal workers			Cultivators			Agricultural labourers		
		Persons	Males	Females	Persons	Males	Females	Persons	Males	Females
1	2	41	42	43	44	45	46	47	48	49
0164	Bongaon (Total)	22,330	12,042	10,288	2,070	1,338	732	8,848	6,155	2,693
0164	Bongaon (Rural)	22,330	12,042	10,288	2,070	1,338	732	8,848	6,155	2,693
0164	Bongaon (Urban)	-	-	-	-	-	-	-	-	-
	RURAL									
322522	Nakful	247	185	62	23	19	4	67	57	10
322523	Berkrishnapur	19	13	6	-	-	-	16	11	5
322524	Sabhaipur	541	152	389	45	19	26	93	43	50
322525	Panchita	229	147	82	36	34	2	153	106	47
322526	Keutipara	143	49	94	4	2	2	20	12	8
322527	Bharatpur	165	106	59	12	8	4	104	69	35
322528	Kundipur Jalkar	1	1	-	-	-	-	1	1	-
322529	Kundipur	298	207	91	11	8	3	229	161	68
322530	Krishnachandrapur	337	110	227	51	23	28	129	35	94
322531	Joka	3	1	2	-	-	-	1	-	1
322532	Bhulat	59	37	22	1	-	1	22	21	1
322533	Rautara	147	129	18	9	8	1	136	121	15
322534	Patshimulia	32	18	14	9	8	1	13	9	4
322535	Petangi	13	12	1	3	2	1	10	10	-
322536	Bangangram	383	75	308	19	13	6	73	39	34
322537	Banglani	108	85	23	18	13	5	58	54	4
322538	Shutia	79	58	21	5	5	-	38	38	-
322539	Dhoramari	186	28	158	4	1	3	17	6	11
322540	Arsingri	202	65	137	14	12	2	50	37	13
322541	Tengra	545	123	422	13	7	6	72	57	15
322542	Uttar Sundarpur	3	1	2	1	-	1	2	1	1
322543	Gainpur	39	25	14	4	1	3	15	13	2
322544	Ganrapota	149	63	86	14	8	6	25	16	9
322545	Gobrapur	188	80	108	7	4	3	18	16	2
322546	Kamalapur	130	55	75	2	1	1	29	24	5
322547	Chanda	56	32	24	7	7	-	16	13	3
322548	Bediapota	6	5	1	1	1	-	4	3	1
322549	Boaldaha	290	178	112	31	23	8	88	85	3
322550	Dakshin Charuigachhi	7	5	2	3	1	2	-	-	-
322551	Purbba Ramchandrapur	19	13	6	7	5	2	9	5	4
322552	Angarpukuria	64	33	31	11	9	2	19	15	4
322553	Bhashanpota	385	216	169	65	59	6	100	92	8
322554	Ghatbaor	45	33	12	2	1	1	18	17	1
322555	Shukpukuria	100	86	14	11	11	-	49	46	3
322556	Dakshin Kulbaria	-	-	-	-	-	-	-	-	-
322557	Manikgram Chak	34	8	26	5	4	1	1	1	-
322558	Dhammapukuria	189	133	56	11	9	2	52	39	13
322559	Manigram	295	169	126	9	8	1	82	57	25
322560	Madhabpur	22	16	6	6	5	1	7	7	-
322561	Paikpara	504	157	347	9	6	3	18	13	5
322562	Haridaspur	72	63	9	-	-	-	25	20	5
322563	Khalitpur Chak				-----Un-inhabited-----					
322564	Naraharipur	176	122	54	5	4	1	104	74	30
322565	Jayantipur	329	182	147	15	13	2	140	70	70
322566	Petrapol	13	10	3	2	1	1	7	6	1
322567	Pirozpur	29	18	11	1	-	1	7	4	3
322568	Khalitpur	47	29	18	2	1	1	3	2	1
322569	Chhaygharia	886	536	350	28	23	5	199	170	29
322570	Hanidanga	290	258	32	19	18	1	199	192	7
322571	Dhammapur	170	118	52	12	6	6	113	87	26
322572	Kharua Rajapur	24	19	5	4	2	2	15	14	1
322573	Harishpur Chak	23	21	2	7	5	2	11	11	-
322574	Ballabhpur	114	110	4	15	13	2	86	86	-
322575	Dakshin Jiala	64	48	16	7	2	5	46	41	5
322576	Kalupur	849	437	412	106	83	23	205	145	60
322577	Unai	50	22	28	-	-	-	30	8	22
322578	Purana Bongaon	157	69	88	16	8	8	21	18	3
322579	Paschim Panchbaria	120	101	19	11	7	4	75	69	6
322580	Chatrabagi	55	38	17	12	11	1	24	14	10

PRIMARY CENSUS ABSTRACT

CENSUS ABSTRACT

Bongaon

of marginal workers

Household industry workers									Name of Village	Location code number	
Household industry workers			Other workers			Non-workers					
Persons	Males	Females	Persons	Males	Females	Persons	Males	Females			
50	51	52	53	54	55	56	57	58			
									2	1	
3,200	466	2,734	8,212	4,083	4,129	242,599	79,806	162,793	Bongaon (Total)	0164	
3,200	466	2,734	8,212	4,083	4,129	242,599	79,806	162,793	Bongaon (Rural)	0164	
-	-	-	-	-	-	-	-	-	Bongaon (Urban)	0164	
RURAL											
6	3	3	151	106	45	2,875	888	1,987	Nakful	322522	
-	-	-	3	2	1	484	152	332	Berkrishnapur	322523	
9	2	7	394	88	306	2,133	675	1,458	Sabhaipur	322524	
22	-	22	18	7	11	3,343	1,153	2,190	Panchita	322525	
67	6	61	52	29	23	1,373	457	916	Keutipara	322526	
9	1	8	40	28	12	2,769	840	1,929	Bharatpur	322527	
-	-	-	-	-	-	38	8	30	Kundipur Jalkar	322528	
10	4	6	48	34	14	3,064	982	2,082	Kundipur	322529	
47	8	39	110	44	66	2,891	1,031	1,860	Krishnachandrapur	322530	
-	-	-	2	1	1	388	108	280	Joka	322531	
10	3	7	26	13	13	1,160	345	815	Bhulat	322532	
2	-	2	-	-	-	861	252	609	Rautara	322533	
8	-	8	2	1	1	1,865	544	1,321	Patshimulia	322534	
-	-	-	-	-	-	703	244	459	Petangi	322535	
231	3	228	60	20	40	3,649	1,234	2,415	Bangangram	322536	
-	-	-	32	18	14	1,674	545	1,129	Banglani	322537	
17	5	12	19	10	9	1,161	377	784	Shutia	322538	
7	-	7	158	21	137	720	280	440	Dhoramari	322539	
101	2	99	37	14	23	2,808	984	1,824	Arsingri	322540	
330	3	327	130	56	74	2,451	943	1,508	Tengra	322541	
-	-	-	-	-	-	490	162	328	Uttar Sundarpur	322542	
7	3	4	13	8	5	680	198	482	Gainpur	322543	
51	6	45	59	33	26	2,236	724	1,512	Ganrapota	322544	
75	3	72	88	57	31	2,615	976	1,639	Gobrapur	322545	
6	-	6	93	30	63	1,302	428	874	Kamalapur	322546	
13	1	12	20	11	9	1,536	585	951	Chanda	322547	
-	-	-	1	1	-	779	254	525	Bediapota	322548	
28	10	18	143	60	83	2,881	926	1,955	Boaldaha	322549	
1	1	-	3	3	-	1,166	369	797	Dakshin Charuigachhi	322550	
-	-	-	3	3	-	731	219	512	Purbba Ramchandrapur	322551	
15	6	9	19	3	16	662	226	436	Angarpukuria	322552	
55	12	43	165	53	112	2,732	878	1,854	Bhashanpota	322553	
6	1	5	19	14	5	1,723	571	1,152	Ghatbaor	322554	
5	1	4	35	28	7	1,045	336	709	Shukpukuria	322555	
-	-	-	-	-	-	269	65	204	Dakshin Kulbaria	322556	
4	-	4	24	3	21	1,156	388	768	Manigram Chak	322557	
27	5	22	99	80	19	1,820	618	1,202	Dharmmapukuria	322558	
26	6	20	178	98	80	3,488	1,141	2,347	Manigram	322559	
6	2	4	3	2	1	984	280	704	Madhabpur	322560	
20	2	18	457	136	321	3,839	1,211	2,628	Paikpara	322561	
9	7	2	38	36	2	2,036	611	1,425	Haridaspur	322562	
-----Un-inhabited-----										Khalitpur Chak	322563
10	2	8	57	42	15	1,156	383	773	Naraharipur	322564	
11	4	7	163	95	68	1,616	564	1,052	Jayantipur	322565	
-	-	-	4	3	1	1,252	435	817	Petrapol	322566	
1	-	1	20	14	6	1,354	419	935	Pirozpur	322567	
7	2	5	35	24	11	1,605	544	1,061	Khalitpur	322568	
92	16	76	567	327	240	6,805	2,165	4,640	Chhaygharia	322569	
9	7	2	63	41	22	911	276	635	Hanidanga	322570	
17	7	10	28	18	10	1,134	359	775	Dharmmapur	322571	
-	-	-	5	3	2	1,126	385	741	Kharua Rajapur	322572	
2	2	-	3	3	-	1,093	337	756	Harishpur Chak	322573	
3	2	1	10	9	1	838	264	574	Ballabpur	322574	
1	1	-	10	4	6	971	315	656	Dakshin Jiala	322575	
211	14	197	327	195	132	6,328	2,064	4,264	Kalupur	322576	
5	2	3	15	12	3	1,015	316	699	Unai	322577	
3	1	2	117	42	75	5,379	1,750	3,629	Purana Bongaon	322578	
18	15	3	16	10	6	1,995	625	1,370	Paschim Panchbaria	322579	
5	1	4	14	12	2	625	225	400	Chatrabagi	322580	

DISTRICT CENSUS HANDBOOK : NORTH TWENTY FOUR PARGANAS

VILLAGE PRIMARY
C D Block -

Location code number	Name of Village	Area of Village in hectares	Number of households	Total population (including institutional and houseless population)			Population in the age-group 0-6		
				Persons	Males	Females	Persons	Males	Females
1	2	3	4	5	6	7	8	9	10
322581	Kuchiamora	71.02	220	975	512	463	83	33	50
322582	Bikrampur	106.97	247	1,024	515	509	111	56	55
322583	Arsali	81.68	58	254	135	119	24	12	12
322584	Kalyanpur	99.15	190	790	381	409	90	48	42
322585	Ganganandapur	140.93	440	1,853	934	919	188	93	95
322586	Magurkhali	129.02	185	719	350	369	92	46	46
322587	Gazipur	333.10	627	2,515	1,308	1,207	238	119	119
322588	Ambarpur	358.52	691	2,734	1,418	1,316	241	133	108
322589	Ambikapur Mamudpur	249.45	792	3,248	1,681	1,567	337	168	169
322590	Chitrangapur	83.09	209	875	457	418	102	50	52
322591	Balianpur	267.77	462	1,878	958	920	179	86	93
322592	Saishpur	129.56	388	1,603	832	771	181	98	83
322593	Adityapur	245.54	559	2,406	1,235	1,171	250	136	114
322594	Chamta	235.56	547	2,267	1,145	1,122	238	123	115
322595	Garibpur	162.26	441	1,839	920	919	180	81	99
322596	Kamdebpur	392.27	962	4,011	2,069	1,942	503	260	243
322597	Chhatni	111.64	247	1,092	574	518	129	59	70
322598	Byaspur	125.30	302	1,290	643	647	126	62	64
322599	Panpara	211.20	466	2,087	1,083	1,004	182	107	75
322600	Pashchim Huda	298.69	748	3,194	1,666	1,528	289	175	114
322601	Monaharpur	182.02	282	1,222	631	591	136	68	68
322602	Majdob	94.73	180	772	379	393	85	40	45
322603	Mahatpur	140.34	391	1,682	855	827	175	89	86
322604	Dakshin Panchpota	155.31	628	2,828	1,472	1,356	290	143	147
322605	Asurhat	188.85	174	716	380	336	59	29	30
322606	Mollahati	321.65	802	3,430	1,758	1,672	407	211	196
322607	Sabhaipur Chak	76.82	190	918	480	438	128	62	66
322608	Alakulipur	160.61	278	1,330	697	633	135	66	69
322609	Shrirampur	158.16	382	1,652	872	780	194	102	92
322610	Natidanga	213.23	338	1,543	789	754	175	93	82
322611	Dakshin Baliadanga	179.61	622	2,634	1,380	1,254	305	152	153
322612	Barakpur	271.44	1,615	6,945	3,573	3,372	619	319	300
322613	Gopalnagar	74.02	530	2,174	1,106	1,068	199	104	95
322614	Khamarkalla	466.31	2,915	12,645	6,522	6,123	1,117	587	530
322615	Saili	127.92	96	399	196	203	40	17	23
322616	Barddhan Beria	204.75	547	2,311	1,184	1,127	232	111	121
322617	Bairampur	189.00	403	1,684	838	846	142	60	82
322618	Kansona	321.61	1,761	7,334	3,767	3,567	792	398	394
322619	Matihara	188.26	298	1,291	689	602	134	68	66
322620	Naoda	174.96	364	1,604	834	770	194	108	86
322621	Akaipur	231.41	700	2,979	1,522	1,457	273	145	128
322622	Mendia	126.35	351	1,448	757	691	148	73	75
322623	Dwarbasini	134.04	383	1,668	852	816	159	79	80
322624	Shialdanga	96.78	273	1,130	561	569	107	49	58
322625	Santoshpur	381.31	994	4,168	2,229	1,939	427	228	199
322626	Manikpol	259.46	731	2,948	1,511	1,437	312	145	167
322627	Belgaria	114.72	330	1,376	713	663	120	62	58
322628	Ganeshpur	79.03	297	1,256	641	615	129	66	63
322629	Dakshin Bhabanipur	310.50	591	2,485	1,275	1,210	269	132	137
322630	Huda Bishnupur	183.64	298	1,293	687	606	137	68	69
322631	Shimulia	95.89	396	1,745	886	859	155	72	83
322632	Mathurapur	140.43	202	840	425	415	84	37	47
322633	Uttar Kanakpur	95.16	201	898	459	439	72	37	35
322634	Bridhdapalla	221.87	291	1,255	655	600	126	73	53
322635	Chithalia	103.08	276	1,198	629	569	111	63	48
322636	Sanakpur Paschim	198.77	949	4,057	2,067	1,990	372	194	178
322637	Ramchandrapur	154.11	740	3,350	1,702	1,648	294	161	133
322638	Shrimantapur	88.98	374	1,684	854	830	175	83	92
322639	Sholka Durgapur	256.11	441	1,756	897	859	191	95	96
322640	Janipur	29.61	178	725	389	336	49	33	16
322641	Shubha Ratnapur	188.88	363	1,532	784	748	155	79	76
322642	Chalki	318.63	874	3,690	1,878	1,812	361	176	185

PRIMARY CENSUS ABSTRACT

CENSUS ABSTRACT

Bongaon

Scheduled Castes population			Scheduled Tribes population			Literates			Name of Village
Persons	Males	Females	Persons	Males	Females	Persons	Males	Females	
11	12	13	14	15	16	17	18	19	2
783	410	373	3	1	2	654	389	265	Kuchiamora
445	238	207	-	-	-	673	353	320	Bikrampur
29	17	12	-	-	-	212	116	96	Arsali
462	225	237	2	1	1	552	279	273	Kalyanpur
809	409	400	9	3	6	1,404	750	654	Ganganandapur
69	37	32	4	2	2	484	257	227	Magurkhali
473	255	218	17	8	9	1,905	1,045	860	Gazipur
1,547	813	734	19	10	9	1,967	1,089	878	Ambarpur
590	313	277	5	2	3	2,344	1,259	1,085	Ambikapur Mamudpur
65	31	34	-	-	-	649	352	297	Chitrangapur
998	496	502	7	3	4	1,266	685	581	Balianpur
507	259	248	3	1	2	876	486	390	Saishpur
1,155	606	549	3	-	3	1,786	956	830	Adityapur
1,093	556	537	1	1	-	1,471	785	686	Chamta
871	429	442	420	212	208	1,147	645	502	Garipur
1,021	518	503	55	24	31	2,587	1,395	1,192	Kamdebpur
400	213	187	390	203	187	642	387	255	Chhatni
1,151	571	580	10	3	7	876	464	412	Byaspur
1,742	900	842	7	3	4	1,566	876	690	Panpara
2,816	1,472	1,344	32	16	16	2,184	1,215	969	Pashchim Huda
16	9	7	-	-	-	721	372	349	Monaharpur
50	28	22	-	-	-	522	263	259	Majdob
863	433	430	2	1	1	986	535	451	Mahatpur
2,115	1,110	1,005	10	3	7	2,140	1,179	961	Dakshin Panchpota
263	138	125	1	-	1	520	294	226	Asurhat
837	446	391	631	328	303	2,357	1,289	1,068	Mollahati
40	23	17	-	-	-	617	329	288	Sabhaipur Chak
244	129	115	250	136	114	845	468	377	Alakulipur
485	262	223	23	14	9	948	545	403	Shrirampur
779	406	373	9	4	5	1,180	607	573	Natidanga
1,038	537	501	9	3	6	1,613	910	703	Dakshin Baliadanga
1,981	998	983	88	48	40	5,362	2,896	2,466	Barakpur
666	334	332	3	-	3	1,688	902	786	Gopalnagar
5,953	3,080	2,873	456	241	215	10,166	5,425	4,741	Khamarkalla
160	75	85	-	-	-	309	171	138	Saili
984	498	486	1	1	-	1,654	911	743	Barddhan Beria
700	344	356	6	2	4	1,295	683	612	Bairampur
1,885	966	919	437	219	218	4,398	2,369	2,029	Kansona
315	163	152	1	-	1	829	462	367	Matihara
266	133	133	1	-	1	960	498	462	Naoda
1,936	984	952	78	37	41	2,205	1,205	1,000	Akaipur
668	349	319	1	1	-	1,109	624	485	Mendia
1,184	611	573	130	64	66	1,177	649	528	Dwarbasini
172	82	90	-	-	-	795	419	376	Shialdanga
773	399	374	2	1	1	3,159	1,742	1,417	Santoshpur
1,070	567	503	2	-	2	2,084	1,146	938	Manikpol
852	440	412	3	2	1	1,081	586	495	Belgaria
572	289	283	4	3	1	939	505	434	Ganeshpur
2,133	1,098	1,035	45	23	22	1,732	986	746	Dakshin Bhabanipur
593	323	270	237	128	109	865	486	379	Huda Bishnupur
478	245	233	617	322	295	1,274	722	552	Shimulia
468	238	230	215	110	105	585	329	256	Mathurapur
619	325	294	6	1	5	717	392	325	Uttar Kanakpur
528	281	247	662	341	321	791	461	330	Bridhdapalla
825	436	389	27	11	16	854	471	383	Chithalia
1,825	936	889	37	17	20	2,827	1,517	1,310	Sanakpur Paschim
2,701	1,375	1,326	120	59	61	2,700	1,432	1,268	Ramchandrapur
653	337	316	768	384	384	1,191	655	536	Shrimantapur
181	97	84	7	3	4	1,194	628	566	Sholka Durgapur
113	63	50	151	74	77	633	341	292	Janipur
88	46	42	71	34	37	996	534	462	Shubha Ratnapur
590	291	299	2	1	1	2,759	1,481	1,278	Chalki

DISTRICT CENSUS HANDBOOK : NORTH TWENTY FOUR PARGANAS

VILLAGE PRIMARY
C D Block -

Location code number	Name of Village	Illiterates			Total workers			Main workers		
		Persons	Males	Females	Persons	Males	Females	Persons	Males	Females
1	2	20	21	22	23	24	25	26	27	28
322581	Kuchiamora	321	123	198	560	372	188	360	299	61
322582	Bikrampur	351	162	189	383	301	82	294	224	70
322583	Arsali	42	19	23	70	65	5	64	63	1
322584	Kalyanpur	238	102	136	270	216	54	189	176	13
322585	Ganganandapur	449	184	265	626	594	32	515	491	24
322586	Magurkhali	235	93	142	252	225	27	225	203	22
322587	Gazipur	610	263	347	1,139	849	290	887	745	142
322588	Ambarpur	767	329	438	926	823	103	744	690	54
322589	Ambikapur Mamudpur	904	422	482	1,055	969	86	945	891	54
322590	Chitrangapur	226	105	121	277	269	8	273	267	6
322591	Balianpur	612	273	339	693	630	63	594	560	34
322592	Saishpur	727	346	381	810	530	280	551	518	33
322593	Adityapur	620	279	341	753	723	30	662	642	20
322594	Chamta	796	360	436	790	666	124	713	638	75
322595	Garipur	692	275	417	625	517	108	541	469	72
322596	Kamdebpur	1,424	674	750	1,470	1,223	247	1,069	996	73
322597	Chhatni	450	187	263	461	342	119	413	311	102
322598	Byaspur	414	179	235	403	370	33	387	359	28
322599	Panpara	521	207	314	754	606	148	527	484	43
322600	Pashchim Huda	1,010	451	559	1,036	928	108	972	897	75
322601	Monaharpur	501	259	242	421	404	17	413	399	14
322602	Majdob	250	116	134	216	188	28	196	170	26
322603	Mahatpur	696	320	376	669	508	161	586	465	121
322604	Dakshin Panchpota	688	293	395	1,176	882	294	852	806	46
322605	Asurhat	196	86	110	362	264	98	175	170	5
322606	Mollahati	1,073	469	604	1,334	1,030	304	928	886	42
322607	Sabhaipur Chak	301	151	150	355	302	53	303	287	16
322608	Alakulipur	485	229	256	469	406	63	457	400	57
322609	Shrirampur	704	327	377	631	526	105	499	464	35
322610	Natidanga	363	182	181	589	495	94	528	468	60
322611	Dakshin Baliadanga	1,021	470	551	904	814	90	701	642	59
322612	Barakpur	1,583	677	906	2,707	2,146	561	2,325	2,013	312
322613	Gopalnagar	486	204	282	859	678	181	748	614	134
322614	Khamarkalla	2,479	1,097	1,382	4,573	3,858	715	4,159	3,689	470
322615	Saili	90	25	65	108	98	10	104	95	9
322616	Barddhan Beria	657	273	384	844	714	130	546	484	62
322617	Bairampur	389	155	234	526	483	43	453	434	19
322618	Kansona	2,936	1,398	1,538	2,631	2,130	501	2,010	1,758	252
322619	Matihara	462	227	235	444	427	17	377	373	4
322620	Naoda	644	336	308	511	463	48	443	424	19
322621	Akaipur	774	317	457	1,010	852	158	848	729	119
322622	Mendia	339	133	206	527	471	56	516	463	53
322623	Dwarbasini	491	203	288	559	485	74	550	482	68
322624	Shialdanga	335	142	193	480	362	118	363	342	21
322625	Santoshpur	1,009	487	522	1,383	1,262	121	1,162	1,110	52
322626	Manikpol	864	365	499	1,001	840	161	718	656	62
322627	Belgaria	295	127	168	417	396	21	413	392	21
322628	Ganeshpur	317	136	181	383	352	31	359	343	16
322629	Dakshin Bhabanipur	753	289	464	985	793	192	786	692	94
322630	Huda Bishnupur	428	201	227	509	401	108	479	380	99
322631	Shimulia	471	164	307	557	489	68	434	389	45
322632	Mathurapur	255	96	159	285	242	43	272	232	40
322633	Uttar Kanakpur	181	67	114	497	326	171	309	225	84
322634	Bridhdapalla	464	194	270	555	369	186	352	330	22
322635	Chithalia	344	158	186	426	380	46	218	204	14
322636	Sanakpur Paschim	1,230	550	680	1,357	1,156	201	1,217	1,061	156
322637	Ramchandrapur	650	270	380	1,013	870	143	941	829	112
322638	Shrimantapur	493	199	294	674	537	137	564	476	88
322639	Sholka Durgapur	562	269	293	581	554	27	551	532	19
322640	Janipur	92	48	44	445	238	207	118	109	9
322641	Shubha Ratnapur	536	250	286	517	466	51	425	389	36
322642	Chalki	931	397	534	1,289	1,135	154	987	908	79

PRIMARY CENSUS ABSTRACT

CENSUS ABSTRACT
Bongaon

Industrial category of main workers													Name of Village 2
Cultivators			Agricultural labourers			Household industry workers			Other workers				
Persons	Males	Females	Persons	Males	Females	Persons	Males	Females	Persons	Males	Females		
29	30	31	32	33	34	35	36	37	38	39	40		
248	201	47	30	28	2	5	5	-	77	65	12	Kuchiamora	
73	71	2	82	79	3	78	22	56	61	52	9	Bikrampur	
26	26	-	14	14	-	6	6	-	18	17	1	Arsali	
99	95	4	32	30	2	5	3	2	53	48	5	Kalyanpur	
212	207	5	260	247	13	2	2	-	41	35	6	Ganganandapur	
47	42	5	153	145	8	5	4	1	20	12	8	Magurkhali	
372	345	27	332	309	23	15	11	4	168	80	88	Gazipur	
218	213	5	403	374	29	14	9	5	109	94	15	Ambarpur	
219	215	4	412	396	16	23	14	9	291	266	25	Ambikapur Mamudpur	
45	44	1	143	142	1	1	1	-	84	80	4	Chitrangapur	
135	132	3	333	320	13	19	13	6	107	95	12	Balianpur	
81	81	-	385	364	21	13	9	4	72	64	8	Saishpur	
212	208	4	245	244	1	15	13	2	190	177	13	Adityapur	
164	159	5	244	235	9	15	7	8	290	237	53	Chamta	
92	81	11	284	248	36	16	13	3	149	127	22	Garibpur	
360	351	9	307	295	12	38	30	8	364	320	44	Kamdebpur	
82	75	7	285	194	91	14	13	1	32	29	3	Chhatni	
58	56	2	233	227	6	1	1	-	95	75	20	Byaspur	
194	186	8	200	190	10	44	32	12	89	76	13	Panpara	
452	440	12	272	249	23	27	15	12	221	193	28	Pashchim Huda	
94	93	1	308	297	11	-	-	-	11	9	2	Monaharpur	
126	118	8	50	37	13	1	-	1	19	15	4	Majdob	
30	30	-	442	349	93	12	3	9	102	83	19	Mahatpur	
249	244	5	392	385	7	21	13	8	190	164	26	Dakshin Panchpota	
93	92	1	57	56	1	2	2	-	23	20	3	Asurhat	
381	373	8	443	421	22	16	14	2	88	78	10	Mollahati	
167	164	3	105	99	6	5	2	3	26	22	4	Sabhaipur Chak	
177	173	4	130	117	13	41	11	30	109	99	10	Alakulipur	
130	124	6	302	279	23	6	5	1	61	56	5	Shrirampur	
172	164	8	233	205	28	10	3	7	113	96	17	Natidanga	
209	196	13	197	180	17	80	69	11	215	197	18	Dakshin Baliadanga	
444	409	35	274	263	11	181	74	107	1,426	1,267	159	Barakpur	
27	24	3	34	34	-	54	19	35	633	537	96	Gopalnagar	
579	533	46	512	420	92	299	246	53	2,769	2,490	279	Khamarkalla	
2	2	-	99	92	7	1	-	1	2	1	1	Saili	
126	124	2	166	155	11	26	24	2	228	181	47	Barddhan Beria	
125	124	1	201	196	5	14	11	3	113	103	10	Bairampur	
730	680	50	830	716	114	66	36	30	384	326	58	Kansona	
141	141	-	207	205	2	8	8	-	21	19	2	Matihara	
146	143	3	190	185	5	7	5	2	100	91	9	Naoda	
98	94	4	132	121	11	36	17	19	582	497	85	Akaipur	
57	56	1	256	231	25	16	11	5	187	165	22	Mendia	
165	156	9	182	160	22	11	5	6	192	161	31	Dwarbasini	
109	108	1	92	82	10	13	12	1	149	140	9	Shialdanga	
294	291	3	569	557	12	45	30	15	254	232	22	Santoshpur	
172	168	4	315	308	7	46	24	22	185	156	29	Manikpol	
132	130	2	144	137	7	4	3	1	133	122	11	Belgaria	
202	199	3	83	79	4	3	1	2	71	64	7	Ganeshpur	
331	289	42	270	235	35	22	15	7	163	153	10	Dakshin Bhabanipur	
144	140	4	209	131	78	5	3	2	121	106	15	Huda Bishnupur	
42	36	6	217	187	30	13	11	2	162	155	7	Shimulia	
54	52	2	188	152	36	1	1	-	29	27	2	Mathurapur	
118	86	32	93	63	30	6	4	2	92	72	20	Uttar Kanakpur	
214	205	9	61	52	9	5	3	2	72	70	2	Briddhapalla	
53	52	1	54	52	2	3	3	-	108	97	11	Chithalia	
243	234	9	423	395	28	26	5	21	525	427	98	Sanakpur Paschim	
212	203	9	143	124	19	83	43	40	503	459	44	Ramchandrapur	
42	38	4	314	242	72	15	10	5	193	186	7	Shrimantapur	
305	304	1	146	133	13	8	7	1	92	88	4	Sholka Durgapur	
67	66	1	25	25	-	13	5	8	13	13	-	Janipur	
137	133	4	227	207	20	3	2	1	58	47	11	Shubha Ratnapur	
332	319	13	288	268	20	18	14	4	349	307	42	Chalki	

DISTRICT CENSUS HANDBOOK : NORTH TWENTY FOUR PARGANAS

VILLAGE PRIMARY
C D Block -

Location code number	Name of Village	Industrial category								
		Marginal workers			Cultivators			Agricultural labourers		
		Persons	Males	Females	Persons	Males	Females	Persons	Males	Females
1	2	41	42	43	44	45	46	47	48	49
322581	Kuchiamora	200	73	127	3	1	2	65	62	3
322582	Bikrampur	89	77	12	7	6	1	66	60	6
322583	Arsali	6	2	4	-	-	-	-	-	-
322584	Kalyanpur	81	40	41	15	15	-	11	9	2
322585	Ganganandapur	111	103	8	13	12	1	92	89	3
322586	Magurkhali	27	22	5	-	-	-	20	17	3
322587	Gazipur	252	104	148	16	14	2	86	60	26
322588	Ambarpur	182	133	49	25	19	6	100	95	5
322589	Ambikapur Mamudpur	110	78	32	16	11	5	50	46	4
322590	Chitrangapur	4	2	2	1	1	-	1	1	-
322591	Balianpur	99	70	29	12	12	-	76	53	23
322592	Saishpur	259	12	247	5	1	4	246	9	237
322593	Adityapur	91	81	10	10	8	2	30	30	-
322594	Chamta	77	28	49	4	4	-	17	12	5
322595	Garibpur	84	48	36	7	6	1	36	26	10
322596	Kamdebpur	401	227	174	72	55	17	174	127	47
322597	Chhatni	48	31	17	5	4	1	25	15	10
322598	Byaspur	16	11	5	1	1	-	9	8	1
322599	Panpara	227	122	105	83	12	71	113	93	20
322600	Pashchim Huda	64	31	33	6	5	1	25	9	16
322601	Monaharpur	8	5	3	-	-	-	7	5	2
322602	Majdob	20	18	2	12	11	1	7	6	1
322603	Mahatpur	83	43	40	3	3	-	21	18	3
322604	Dakshin Panchpota	324	76	248	10	4	6	24	11	13
322605	Asurhat	187	94	93	133	54	79	51	37	14
322606	Mollahati	406	144	262	28	21	7	294	92	202
322607	Sabhaipur Chak	52	15	37	1	1	-	50	14	36
322608	Alakulipur	12	6	6	3	3	-	2	2	-
322609	Shrirampur	132	62	70	7	6	1	66	40	26
322610	Natidanga	61	27	34	7	6	1	15	13	2
322611	Dakshin Baliadanga	203	172	31	3	2	1	139	131	8
322612	Barakpur	382	133	249	13	7	6	37	31	6
322613	Gopalnagar	111	64	47	1	-	1	2	2	-
322614	Khamarkalla	414	169	245	17	6	11	60	43	17
322615	Saili	4	3	1	-	-	-	3	2	1
322616	Barddhan Beria	298	230	68	31	29	2	113	104	9
322617	Bairampur	73	49	24	9	7	2	38	28	10
322618	Kansona	621	372	249	88	57	31	257	208	49
322619	Matihara	67	54	13	7	4	3	54	47	7
322620	Naoda	68	39	29	4	4	-	22	18	4
322621	Akaipur	162	123	39	17	16	1	34	28	6
322622	Mendia	11	8	3	1	-	1	3	3	-
322623	Dwarbasini	9	3	6	1	-	1	1	1	-
322624	Shialdanga	117	20	97	12	7	5	14	6	8
322625	Santoshpur	221	152	69	8	6	2	131	119	12
322626	Manikpol	283	184	99	8	7	1	166	139	27
322627	Belgaria	4	4	-	-	-	-	-	-	-
322628	Ganeshpur	24	9	15	3	2	1	4	3	1
322629	Dakshin Bhabanipur	199	101	98	31	21	10	95	35	60
322630	Huda Bishnupur	30	21	9	-	-	-	24	17	7
322631	Shimulia	123	100	23	9	8	1	84	67	17
322632	Mathurapur	13	10	3	1	1	-	10	8	2
322633	Uttar Kanakpur	188	101	87	66	21	45	105	72	33
322634	Bridhdapalla	203	39	164	1	1	-	201	38	163
322635	Chithalia	208	176	32	17	15	2	77	67	10
322636	Sanakpur Paschim	140	95	45	19	17	2	61	54	7
322637	Ramchandrapur	72	41	31	5	5	-	5	4	1
322638	Shrimantapur	110	61	49	1	-	1	60	26	34
322639	Sholka Durgapur	30	22	8	8	8	-	9	8	1
322640	Janipur	327	129	198	4	4	-	114	107	7
322641	Shubha Ratnapur	92	77	15	1	1	-	69	62	7
322642	Chalki	302	227	75	10	7	3	67	53	14

PRIMARY CENSUS ABSTRACT

CENSUS ABSTRACT
Bongaon

of marginal workers

Household industry workers			Other workers			Non-workers			Name of Village	Location code number
Persons	Males	Females	Persons	Males	Females	Persons	Males	Females		
50	51	52	53	54	55	56	57	58	2	1
115	1	114	17	9	8	415	140	275	Kuchiamora	322581
4	2	2	12	9	3	641	214	427	Bikrampur	322582
2	-	2	4	2	2	184	70	114	Arsali	322583
28	-	28	27	16	11	520	165	355	Kalyanpur	322584
3	2	1	3	-	3	1,227	340	887	Ganganandapur	322585
5	5	-	2	-	2	467	125	342	Magurkhali	322586
26	6	20	124	24	100	1,376	459	917	Gazipur	322587
17	1	16	40	18	22	1,808	595	1,213	Ambarpur	322588
6	1	5	38	20	18	2,193	712	1,481	Ambikapur Mamudpur	322589
-	-	-	2	-	2	598	188	410	Chitrangapur	322590
5	1	4	6	4	2	1,185	328	857	Balianpur	322591
1	-	1	7	2	5	793	302	491	Saishpur	322592
6	5	1	45	38	7	1,653	512	1,141	Adityapur	322593
4	-	4	52	12	40	1,477	479	998	Chamta	322594
6	-	6	35	16	19	1,214	403	811	Garibpur	322595
78	10	68	77	35	42	2,541	846	1,695	Kamdebpur	322596
10	6	4	8	6	2	631	232	399	Chhatni	322597
-	-	-	6	2	4	887	273	614	Byaspur	322598
14	6	8	17	11	6	1,333	477	856	Panpara	322599
15	3	12	18	14	4	2,158	738	1,420	Pashchim Huda	322600
-	-	-	1	-	1	801	227	574	Monaharpur	322601
-	-	-	1	1	-	556	191	365	Majdob	322602
23	1	22	36	21	15	1,013	347	666	Mahatpur	322603
25	-	25	265	61	204	1,652	590	1,062	Dakshin Panchpota	322604
1	1	-	2	2	-	354	116	238	Asurhat	322605
12	1	11	72	30	42	2,096	728	1,368	Mollahati	322606
-	-	-	1	-	1	563	178	385	Sabhaipur Chak	322607
3	-	3	4	1	3	861	291	570	Alakulipur	322608
3	2	1	56	14	42	1,021	346	675	Shrirampur	322609
17	-	17	22	8	14	954	294	660	Natidanga	322610
21	10	11	40	29	11	1,730	566	1,164	Dakshin Baliadanga	322611
122	12	110	210	83	127	4,238	1,427	2,811	Barakpur	322612
39	6	33	69	56	13	1,315	428	887	Gopalnagar	322613
87	18	69	250	102	148	8,072	2,664	5,408	Khamarkalla	322614
-	-	-	1	1	-	291	98	193	Saili	322615
24	1	23	130	96	34	1,467	470	997	Barddhan Beria	322616
3	1	2	23	13	10	1,158	355	803	Bairampur	322617
41	10	31	235	97	138	4,703	1,637	3,066	Kansona	322618
2	1	1	4	2	2	847	262	585	Matihara	322619
7	-	7	35	17	18	1,093	371	722	Naoda	322620
24	7	17	87	72	15	1,969	670	1,299	Akaipur	322621
-	-	-	7	5	2	921	286	635	Mendia	322622
1	-	1	6	2	4	1,109	367	742	Dwarbasini	322623
3	-	3	88	7	81	650	199	451	Shialdanga	322624
16	3	13	66	24	42	2,785	967	1,818	Santoshpur	322625
29	8	21	80	30	50	1,947	671	1,276	Manikpol	322626
-	-	-	4	4	-	959	317	642	Belgaria	322627
11	2	9	6	2	4	873	289	584	Ganeshpur	322628
18	8	10	55	37	18	1,500	482	1,018	Dakshin Bhabanipur	322629
2	-	2	4	4	-	784	286	498	Huda Bishnupur	322630
6	5	1	24	20	4	1,188	397	791	Shimulia	322631
-	-	-	2	1	1	555	183	372	Mathurapur	322632
1	-	1	16	8	8	401	133	268	Uttar Kanakpur	322633
1	-	1	-	-	-	700	286	414	Briddhapalla	322634
6	4	2	108	90	18	772	249	523	Chithalia	322635
13	1	12	47	23	24	2,700	911	1,789	Sanakpur	322636
									Paschim	
13	4	9	49	28	21	2,337	832	1,505	Ramchandrapur	322637
10	2	8	39	33	6	1,010	317	693	Shrimantapur	322638
5	3	2	8	3	5	1,175	343	832	Sholka Durgapur	322639
187	2	185	22	16	6	280	151	129	Janipur	322640
3	-	3	19	14	5	1,015	318	697	Shubha Ratnapur	322641
42	23	19	183	144	39	2,401	743	1,658	Chalki	322642

VILLAGE PRIMARY
C D Block -

Location code number	Name of Village	Area of Village in hectares	Number of households	Total population (including institutional and houseless population)			Population in the age-group 0-6		
				Persons	Males	Females	Persons	Males	Females
1	2	3	4	5	6	7	8	9	10
322643	Polta	303.87	933	3,843	1,966	1,877	424	220	204
322644	Dakshin Sundarpur	149.54	655	2,844	1,441	1,403	311	141	170
322645	Satbaria	235.88	578	2,496	1,308	1,188	285	141	144
322646	Palla	297.00	1,231	5,058	2,649	2,409	452	239	213
322647	Belta	445.67	885	3,606	1,844	1,762	315	153	162
322648	Harishpur	262.19	487	2,183	1,124	1,059	231	112	119
322649	Chinili	164.41	440	1,736	898	838	163	86	77
322650	Pathantala	92.90	126	535	283	252	50	20	30
322651	Nishchintapur	292.30	587	2,617	1,327	1,290	261	126	135
322652	Satashi	219.94	368	1,637	847	790	167	76	91
322653	Dighari	391.78	970	4,241	2,177	2,064	380	191	189
322654	Kaikhali	163.23	137	569	300	269	51	24	27
322655	Damdama	140.35	530	2,264	1,143	1,121	228	107	121
322656	Mamudpur	195.68	601	2,554	1,331	1,223	238	130	108
322657	Dakshin Kanakpur	164.19	353	1,547	812	735	149	80	69
322658	Kulpukuria	69.81	201	833	435	398	76	36	40
322659	Sehalapara	271.48	913	3,859	1,982	1,877	402	197	205
322660	Chauberia	615.61	1,941	8,039	4,128	3,911	766	417	349
322661	Chauberia Chak	92.37	197	794	417	377	89	51	38
322662	Gopinathpur	431.21	738	3,025	1,514	1,511	328	155	173
322663	Hingli	330.33	633	2,534	1,346	1,188	228	119	109
322664	Taranipur	132.83	311	1,177	622	555	94	46	48
322665	Serpur	382.58	876	3,740	1,952	1,788	356	180	176
322666	Ichhlampur	392.27	1,626	6,886	3,532	3,354	616	302	314
322667	Rachhulpur	245.05	720	2,985	1,578	1,407	266	144	122
322668	Bhandarkola	363.49	932	3,902	2,030	1,872	358	189	169
322669	Raghunathpur	185.82	237	963	512	451	87	37	50
322670	Ramshankarpur	104.01	269	1,136	595	541	109	51	58
322671	Talkola	168.91	163	686	368	318	68	43	25

PRIMARY CENSUS ABSTRACT

CENSUS ABSTRACT

Bongaon

Scheduled Castes population			Scheduled Tribes population			Literates			Name of Village
Persons	Males	Females	Persons	Males	Females	Persons	Males	Females	
11	12	13	14	15	16	17	18	19	2
1,022	512	510	12	6	6	2,891	1,547	1,344	Polta
635	332	303	128	66	62	1,915	1,044	871	Dakshin Sundarpur
399	203	196	9	5	4	1,737	957	780	Satbaria
2,931	1,546	1,385	173	95	78	4,058	2,226	1,832	Palla
1,454	753	701	88	39	49	2,728	1,467	1,261	Belta
187	95	92	58	34	24	1,438	772	666	Harishpur
548	286	262	9	3	6	1,264	704	560	Chinili
350	185	165	8	3	5	417	242	175	Pathantala
1,676	855	821	496	256	240	1,765	957	808	Nishchintapur
1,598	828	770	31	16	15	1,216	685	531	Satashi
3,411	1,772	1,639	196	101	95	2,888	1,587	1,301	Dighari
477	250	227	3	2	1	437	256	181	Kaikhali
1,039	532	507	868	431	437	1,422	794	628	Damdama
2,203	1,149	1,054	67	38	29	1,948	1,079	869	Mamudpur
1,242	658	584	9	4	5	1,013	558	455	Dakshin Kanakpur
482	250	232	-	-	-	619	343	276	Kulpukuria
2,022	1,063	959	290	145	145	2,544	1,416	1,128	Sehalapara
5,253	2,691	2,562	354	173	181	5,830	3,139	2,691	Chauberia
246	129	117	48	28	20	570	318	252	Chauberia Chak
1,137	568	569	126	60	66	2,026	1,115	911	Gopinathpur
781	422	359	372	189	183	1,772	1,001	771	Hingli
315	165	150	-	-	-	1,020	558	462	Taranipur
931	479	452	212	108	104	2,696	1,494	1,202	Serpur
2,643	1,351	1,292	648	341	307	5,261	2,827	2,434	Ichhlampur
2,450	1,292	1,158	21	4	17	2,185	1,226	959	Rachhulpur
1,907	1,006	901	269	131	138	3,033	1,651	1,382	Bhandarkola
837	441	396	4	2	2	660	383	277	Raghunathpur
1,104	583	521	8	2	6	843	473	370	Ramshankarpur
425	226	199	16	10	6	490	274	216	Talkola

VILLAGE PRIMARY
C D Block -

Location code number	Name of Village	Illiterates			Total workers			Main workers		
		Persons	Males	Females	Persons	Males	Females	Persons	Males	Females
		20	21	22	23	24	25	26	27	28
322643	Polta	952	419	533	1,415	1,201	214	1,258	1,120	138
322644	Dakshin Sundarpur	929	397	532	965	855	110	748	692	56
322645	Satbaria	759	351	408	793	736	57	681	649	32
322646	Palla	1,000	423	577	1,724	1,543	181	1,486	1,393	93
322647	Belta	878	377	501	1,168	1,058	110	1,041	967	74
322648	Harishpur	745	352	393	803	703	100	702	656	46
322649	Chinili	472	194	278	559	511	48	499	468	31
322650	Pathantala	118	41	77	188	184	4	180	176	4
322651	Nishchintapur	852	370	482	1,175	759	416	877	711	166
322652	Satashi	421	162	259	486	454	32	428	412	16
322653	Dighari	1,353	590	763	1,468	1,292	176	1,243	1,137	106
322654	Kaikhali	132	44	88	215	204	11	213	202	11
322655	Damdama	842	349	493	804	680	124	522	480	42
322656	Mamudpur	606	252	354	900	779	121	765	681	84
322657	Dakshin Kanakpur	534	254	280	520	432	88	482	410	72
322658	Kulpukuria	214	92	122	273	238	35	217	208	9
322659	Sehalapara	1,315	566	749	1,521	1,233	288	1,201	1,060	141
322660	Chauberia	2,209	989	1,220	2,788	2,482	306	2,682	2,413	269
322661	Chauberia Chak	224	99	125	256	237	19	240	223	17
322662	Gopinathpur	999	399	600	1,061	948	113	1,030	928	102
322663	Hingli	762	345	417	1,065	850	215	847	754	93
322664	Taranipur	157	64	93	568	382	186	450	367	83
322665	Serpur	1,044	458	586	1,161	1,096	65	1,129	1,077	52
322666	Ichhlampur	1,625	705	920	2,219	1,997	222	1,898	1,758	140
322667	Rachhulpur	800	352	448	978	916	62	872	823	49
322668	Bhandarkola	869	379	490	1,604	1,244	360	1,248	1,119	129
322669	Raghunathpur	303	129	174	329	305	24	308	291	17
322670	Ramshankarpur	293	122	171	346	323	23	330	310	20
322671	Talkola	196	94	102	238	228	10	235	226	9

PRIMARY CENSUS ABSTRACT

CENSUS ABSTRACT
Bongaon

Industrial category of main workers													
Cultivators			Agricultural labourers			Household industry workers			Other workers			Name of Village	
Persons	Males	Females	Persons	Males	Females	Persons	Males	Females	Persons	Males	Females		
29	30	31	32	33	34	35	36	37	38	39	40	2	
302	288	14	312	292	20	67	32	35	577	508	69	Polta	
158	158	-	204	176	28	23	19	4	363	339	24	Dakshin Sundarpur	
184	171	13	140	137	3	48	47	1	309	294	15	Satbaria	
301	287	14	488	470	18	63	48	15	634	588	46	Palla	
338	332	6	536	491	45	18	10	8	149	134	15	Belta	
179	176	3	383	361	22	14	14	-	126	105	21	Harishpur	
146	138	8	260	252	8	8	4	4	85	74	11	Chinili	
63	63	-	107	105	2	1	1	-	9	7	2	Pathantala	
372	348	24	353	257	96	38	3	35	114	103	11	Nishchintapur	
144	139	5	242	236	6	3	3	-	39	34	5	Satashi	
511	503	8	535	491	44	7	6	1	190	137	53	Dighari	
59	58	1	136	131	5	-	-	-	18	13	5	Kaikhali	
97	94	3	329	300	29	7	6	1	89	80	9	Damdama	
159	155	4	301	295	6	29	19	10	276	212	64	Mamudpur	
55	51	4	281	263	18	44	7	37	102	89	13	Dakshin Kanakpur	
58	56	2	54	52	2	8	8	-	97	92	5	Kulpukuria	
279	272	7	490	420	70	62	45	17	370	323	47	Sehalapara	
673	643	30	1,212	1,101	111	50	23	27	747	646	101	Chauberia	
63	63	-	146	135	11	2	2	-	29	23	6	Chauberia Chak	
233	224	9	660	591	69	18	9	9	119	104	15	Gopinathpur	
273	263	10	466	410	56	12	7	5	96	74	22	Hingli	
125	122	3	176	163	13	18	11	7	131	71	60	Taranipur	
382	370	12	540	517	23	2	1	1	205	189	16	Serpur	
386	361	25	637	610	27	40	37	3	835	750	85	Ichhlampur	
296	280	16	347	343	4	31	23	8	198	177	21	Rachhulpur	
474	453	21	483	457	26	78	39	39	213	170	43	Bhandarkola	
77	76	1	194	184	10	8	6	2	29	25	4	Raghunathpur	
95	92	3	203	190	13	4	2	2	28	26	2	Ramshankarpur	
78	75	3	152	146	6	4	4	-	1	1	-	Talkola	

VILLAGE PRIMARY
C D Block -

Location code number	Name of Village	Industrial category								
		Marginal workers			Cultivators			Agricultural labourers		
		Persons	Males	Females	Persons	Males	Females	Persons	Males	Females
1	2	41	42	43	44	45	46	47	48	49
322643	Polta	157	81	76	9	5	4	28	25	3
322644	Dakshin Sundarpur	217	163	54	10	4	6	61	34	27
322645	Satbaria	112	87	25	20	12	8	49	43	6
322646	Palla	238	150	88	14	11	3	73	60	13
322647	Belta	127	91	36	5	3	2	87	69	18
322648	Harishpur	101	47	54	27	14	13	66	27	39
322649	Chinili	60	43	17	11	10	1	37	23	14
322650	Pathantala	8	8	-	1	1	-	7	7	-
322651	Nishchintapur	298	48	250	77	9	68	173	25	148
322652	Satashi	58	42	16	10	10	-	45	29	16
322653	Dighari	225	155	70	35	23	12	139	114	25
322654	Kaikhali	2	2	-	2	2	-	-	-	-
322655	Damdama	282	200	82	13	13	-	263	184	79
322656	Mamudpur	135	98	37	8	5	3	101	79	22
322657	Dakshin Kanakpur	38	22	16	2	1	1	9	8	1
322658	Kulpukuria	56	30	26	1	1	-	10	10	-
322659	Sehalapara	320	173	147	35	28	7	154	74	80
322660	Chauberia	106	69	37	10	9	1	55	32	23
322661	Chauberia Chak	16	14	2	2	2	-	8	7	1
322662	Gopinathpur	31	20	11	7	4	3	16	11	5
322663	Hingli	218	96	122	5	4	1	81	73	8
322664	Taranipur	118	15	103	31	5	26	68	4	64
322665	Serpur	32	19	13	1	1	-	14	9	5
322666	Ichhlampur	321	239	82	36	30	6	139	114	25
322667	Rachhulpur	106	93	13	15	12	3	59	56	3
322668	Bhandarkola	356	125	231	36	18	18	75	42	33
322669	Raghunathpur	21	14	7	-	-	-	15	11	4
322670	Ramshankarpur	16	13	3	1	-	1	13	13	-
322671	Talkola	3	2	1	-	-	-	1	1	-

PRIMARY CENSUS ABSTRACT

CENSUS ABSTRACT
Bongaon

of marginal workers										Location code number
Household industry workers			Other workers			Non-workers			Name of Village	
Persons	Males	Females	Persons	Males	Females	Persons	Males	Females		2
50	51	52	53	54	55	56	57	58		
13	1	12	107	50	57	2,428	765	1,663	Polta	322643
9	2	7	137	123	14	1,879	586	1,293	Dakshin Sundarpur	322644
12	8	4	31	24	7	1,703	572	1,131	Satbaria	322645
53	27	26	98	52	46	3,334	1,106	2,228	Palla	322646
15	3	12	20	16	4	2,438	786	1,652	Belta	322647
1	1	-	7	5	2	1,380	421	959	Harishpur	322648
1	-	1	11	10	1	1,177	387	790	Chinili	322649
-	-	-	-	-	-	347	99	248	Pathantala	322650
24	2	22	24	12	12	1,442	568	874	Nishchintapur	322651
-	-	-	3	3	-	1,151	393	758	Satashi	322652
4	-	4	47	18	29	2,773	885	1,888	Dighari	322653
-	-	-	-	-	-	354	96	258	Kaikhali	322654
3	-	3	3	3	-	1,460	463	997	Damdama	322655
8	1	7	18	13	5	1,654	552	1,102	Mamudpur	322656
12	2	10	15	11	4	1,027	380	647	Dakshin Kanakpur	322657
4	1	3	41	18	23	560	197	363	Kulpukuria	322658
54	27	27	77	44	33	2,338	749	1,589	Sehalapara	322659
4	1	3	37	27	10	5,251	1,646	3,605	Chauberia	322660
-	-	-	6	5	1	538	180	358	Chauberia Chak	322661
2	-	2	6	5	1	1,964	566	1,398	Gopinathpur	322662
6	-	6	126	19	107	1,469	496	973	Hingli	322663
6	-	6	13	6	7	609	240	369	Taranipur	322664
2	-	2	15	9	6	2,579	856	1,723	Serpur	322665
26	10	16	120	85	35	4,667	1,535	3,132	Ichhlampur	322666
6	1	5	26	24	2	2,007	662	1,345	Rachhulpur	322667
142	11	131	103	54	49	2,298	786	1,512	Bhandarkola	322668
-	-	-	6	3	3	634	207	427	Raghunathpur	322669
-	-	-	2	-	2	790	272	518	Ramshankarpur	322670
2	1	1	-	-	-	448	140	308	Talkola	322671

VILLAGE PRIMARY
C D Block -

Location code number	Name of Village	Area of Village in hectares	Number of households	Total population (including institutional and houseless population)			Population in the age-group 0-6		
				Persons	Males	Females	Persons	Males	Females
1	2	3	4	5	6	7	8	9	10
0165	Gaighata (Total)	24,330.17	79,503	330,287	169,216	161,071	29,228	14,796	14,432
0165	Gaighata (Rural)	22,626.61	63,779	265,526	136,500	129,026	23,793	12,108	11,685
0165	Gaighata (Urban)	1,703.56	15,724	64,761	32,716	32,045	5,435	2,688	2,747
RURAL									
322672	Banglani	166.71	309	1,253	647	606	149	84	65
322673	Sonatikri	60.67	129	469	256	213	38	17	21
322674	Sergar	232.90	373	1,618	853	765	176	101	75
322675	Gazipur	185.75	642	2,653	1,385	1,268	251	134	117
322676	Ghonja	239.17	445	1,724	899	825	146	70	76
322677	Nera Gazipur	70.01	284	1,104	555	549	117	53	64
322678	Hanspur	307.16	933	4,113	2,154	1,959	350	170	180
322679	Maraldanga	281.00	466	2,039	1,057	982	204	108	96
322680	Amankandia	164.65	466	1,965	995	970	177	96	81
322681	Kulghuti	89.84	285	1,302	666	636	135	70	65
322682	Shripur	142.85	519	2,302	1,182	1,120	230	115	115
322683	Jaytara	190.61	509	2,228	1,152	1,076	217	105	112
322684	Mayna	198.29	390	1,663	878	785	181	90	91
322685	Gopal Baliadanga	190.61	390	1,707	885	822	129	62	67
322686	Harpara	86.12	152	732	388	344	66	36	30
322687	Nalkura	55.85	166	844	432	412	82	41	41
322688	Ambaula	221.36	644	2,794	1,434	1,360	274	136	138
322689	Natgram	102.79	410	1,742	868	874	186	87	99
322690	Patabuka	324.15	1,099	4,845	2,498	2,347	444	232	212
322691	Dharpur	299.15	1,205	5,090	2,595	2,495	442	227	215
322692	Shimulia	316.87	752	3,169	1,589	1,580	341	163	178
322693	Jaleshwar	368.67	1,363	5,602	2,852	2,750	516	250	266
322694	Narikela	209.98	1,282	5,222	2,603	2,619	461	237	224
322695	Chandigar	317.27	728	3,051	1,575	1,476	301	162	139
322696	Tengra	203.96	618	2,654	1,371	1,283	289	149	140
322697	Rajapur	351.27	861	3,621	1,841	1,780	339	187	152
322698	Rampur	560.89	1,800	6,936	3,591	3,345	627	313	314
322699	Gaighata	174.42	925	3,878	1,999	1,879	354	197	157
322700	Amkola	139.94	801	3,175	1,616	1,559	269	130	139
322701	Baghna	242.48	895	3,639	1,806	1,833	301	135	166
322702	Gopalpur	165.95	352	1,376	726	650	97	54	43
322703	Charuigachhi	274.24	592	2,548	1,324	1,224	248	138	110
322704	Naigachhi	230.81	403	1,720	883	837	182	95	87
322705	Shyampur Shripur	54.07	230	972	520	452	78	47	31
322706	Matikomra	168.58	525	2,193	1,105	1,088	179	82	97
322707	Ichhapur	375.95	1,481	5,999	3,090	2,909	475	243	232
322708	Jamdani	234.50	470	1,923	997	926	146	67	79
322709	Bayasa	142.98	236	945	493	452	66	32	34
322710	Kamia	133.17	253	1,103	547	556	98	46	52
322711	Garibpur	127.85	198	776	410	366	68	32	36
322712	Gutri	240.20	533	2,141	1,057	1,084	206	94	112
322713	Karola	115.50	948	4,127	2,120	2,007	331	163	168
322714	Kaya	66.40	335	1,379	722	657	112	56	56
322715	Panshila	49.40	268	1,170	600	570	114	47	67
322716	Hudasimulpur	56.70	211	924	462	462	88	44	44
322717	Katakhali	106.43	297	1,235	596	639	111	57	54
322718	Ganti	146.32	651	2,775	1,437	1,338	253	121	132
322719	Bagchara	313.88	1,390	5,745	2,932	2,813	501	258	243
322720	Baikara	208.01	771	3,056	1,602	1,454	252	132	120
322721	Chaugachha	281.71	492	1,923	966	957	170	82	88
322722	Phulsara	836.89	2,128	8,716	4,503	4,213	749	353	396
322723	Simuliapara	106.70	891	3,678	1,877	1,801	284	144	140
322724	Mondalpara	301.07	1,360	5,607	2,849	2,758	468	218	250
322725	Dogachhia	254.14	816	3,426	1,759	1,667	318	165	153
322726	Barasehana	311.60	832	3,495	1,840	1,655	312	164	148
322727	Tili	188.99	548	2,357	1,242	1,115	248	121	127
322728	Bagoan	101.21	362	1,522	778	744	148	85	63
322729	Angrail	685.97	1,682	6,978	3,515	3,463	663	331	332
322730	Byasati	46.50	85	325	165	160	20	10	10

PRIMARY CENSUS ABSTRACT

CENSUS ABSTRACT

Gaighata

Scheduled Castes population			Scheduled Tribes population			Literates			Name of Village
Persons	Males	Females	Persons	Males	Females	Persons	Males	Females	
11	12	13	14	15	16	17	18	19	2
162,281	82,882	79,399	5,797	2,889	2,908	247,838	134,183	113,655	Gaighata (Total)
122,916	63,027	59,889	5,517	2,755	2,762	196,744	107,126	89,618	Gaighata (Rural)
39,365	19,855	19,510	280	134	146	51,094	27,057	24,037	Gaighata (Urban)
RURAL									
796	411	385	7	2	5	869	467	402	Banglani
-	-	-	-	-	-	401	229	172	Sonatikri
530	276	254	68	35	33	1,116	604	512	Sergar
1,598	835	763	18	9	9	2,020	1,092	928	Gazipur
738	378	360	132	57	75	1,242	693	549	Ghonja
215	111	104	-	-	-	837	455	382	Nera Gazipur
1,459	753	706	13	6	7	3,062	1,728	1,334	Hanspur
727	378	349	-	-	-	1,384	754	630	Maraldanga
1,692	852	840	-	-	-	1,512	827	685	Amankandia
1,276	650	626	-	-	-	835	451	384	Kulghuti
1,171	607	564	377	195	182	1,508	832	676	Shripur
1,703	893	810	-	-	-	1,610	889	721	Jaytara
933	511	422	110	53	57	1,140	652	488	Mayna
694	365	329	191	100	91	1,324	738	586	Gopal Baliadanga
256	138	118	-	-	-	530	292	238	Harpara
766	391	375	9	5	4	556	307	249	Nalkura
1,134	574	560	306	149	157	1,905	1,046	859	Ambaula
334	155	179	214	104	110	1,230	636	594	Natgram
1,210	610	600	24	13	11	3,654	1,974	1,680	Patabuka
2,124	1,085	1,039	297	159	138	3,773	2,013	1,760	Dhampur
985	498	487	7	3	4	2,211	1,186	1,025	Shimulia
2,522	1,304	1,218	653	313	340	3,770	2,100	1,670	Jaleshwar
1,782	887	895	40	21	19	4,077	2,125	1,952	Narikela
1,712	879	833	13	4	9	2,255	1,223	1,032	Chandigar
1,118	586	532	367	182	185	1,850	1,010	840	Tengra
1,986	1,012	974	29	13	16	2,594	1,383	1,211	Rajapur
3,226	1,664	1,562	205	101	104	5,373	2,942	2,431	Rampur
1,069	572	497	13	4	9	3,212	1,691	1,521	Gaighata
517	262	255	5	3	2	2,561	1,375	1,186	Amkola
1,099	555	544	149	73	76	2,873	1,503	1,370	Baghna
136	68	68	4	3	1	1,094	594	500	Gopalpur
295	160	135	27	14	13	1,808	962	846	Charuigachhi
500	258	242	16	7	9	1,222	683	539	Naigachhi
386	208	178	-	-	-	796	438	358	Shyampur Shripur
793	404	389	17	9	8	1,680	887	793	Matikomra
1,234	629	605	54	26	28	4,717	2,552	2,165	Ichhapur
928	485	443	27	16	11	1,511	826	685	Jamdani
28	14	14	-	-	-	716	392	324	Bayasa
225	110	115	-	-	-	873	457	416	Kamia
168	82	86	-	-	-	641	342	299	Garibpur
1,587	790	797	6	1	5	1,602	853	749	Gutri
3,603	1,847	1,756	45	22	23	3,356	1,811	1,545	Karola
895	478	417	4	3	1	1,038	610	428	Kaya
1,130	582	548	15	6	9	882	496	386	Panshila
892	445	447	9	5	4	683	365	318	Hudasimpur
542	261	281	7	5	2	866	426	440	Katakhali
2,140	1,122	1,018	72	37	35	2,156	1,165	991	Ganti
2,235	1,122	1,113	41	21	20	4,373	2,346	2,027	Bagchara
453	247	206	3	-	3	2,449	1,343	1,106	Baikara
294	143	151	165	88	77	1,480	775	705	Chaugachha
4,419	2,277	2,142	20	11	9	6,720	3,688	3,032	Phulsara
1,835	936	899	10	5	5	3,037	1,634	1,403	Simuliapara
4,579	2,323	2,256	9	3	6	4,407	2,396	2,011	Mondalpara
2,128	1,089	1,039	1	1	-	2,643	1,435	1,208	Dogachhia
2,693	1,406	1,287	2	2	-	2,796	1,566	1,230	Barasehana
2,048	1,072	976	4	1	3	1,645	944	701	Tili
1,181	598	583	-	-	-	1,048	583	465	Bagoan
4,264	2,115	2,149	25	16	9	4,866	2,578	2,288	Angrail
10	6	4	-	-	-	277	149	128	Byasati

DISTRICT CENSUS HANDBOOK : NORTH TWENTY FOUR PARGANAS

VILLAGE PRIMARY
C D Block -

Location code number	Name of Village	Illiterates			Total workers			Main workers		
		Persons	Males	Females	Persons	Males	Females	Persons	Males	Females
1	2	20	21	22	23	24	25	26	27	28
0165	Gaighata (Total)	82,449	35,033	47,416	121,719	101,581	20,138	108,938	94,811	14,127
0165	Gaighata (Rural)	68,782	29,374	39,408	98,676	83,145	15,531	88,330	77,684	10,646
0165	Gaighata (Urban)	13,667	5,659	8,008	23,043	18,436	4,607	20,608	17,127	3,481
RURAL										
322672	Banglani	384	180	204	469	402	67	452	396	56
322673	Sonatikri	68	27	41	183	164	19	164	151	13
322674	Sergar	502	249	253	629	556	73	621	551	70
322675	Gazipur	633	293	340	1,021	821	200	897	779	118
322676	Ghonja	482	206	276	647	554	93	604	527	77
322677	Nera Gazipur	267	100	167	594	365	229	307	285	22
322678	Hanspur	1,051	426	625	1,496	1,336	160	1,313	1,217	96
322679	Maraldanga	655	303	352	716	638	78	543	477	66
322680	Amankandia	453	168	285	675	582	93	640	575	65
322681	Kulghuti	467	215	252	523	394	129	506	388	118
322682	Shripur	794	350	444	937	704	233	880	688	192
322683	Jaytara	618	263	355	736	663	73	582	556	26
322684	Mayna	523	226	297	666	575	91	610	561	49
322685	Gopal Baliadanga	383	147	236	690	539	151	582	516	66
322686	Harpara	202	96	106	264	234	30	234	219	15
322687	Nalkura	288	125	163	271	259	12	271	259	12
322688	Ambaula	889	388	501	1,071	902	169	1,029	890	139
322689	Natgram	512	232	280	640	537	103	610	520	90
322690	Patabuka	1,191	524	667	1,843	1,484	359	1,590	1,385	205
322691	Dhampur	1,317	582	735	2,001	1,585	416	1,873	1,535	338
322692	Shimulia	958	403	555	1,205	1,011	194	995	893	102
322693	Jaleshwar	1,832	752	1,080	2,116	1,707	409	1,874	1,588	286
322694	Narikela	1,145	478	667	1,949	1,571	378	1,614	1,372	242
322695	Chandigar	796	352	444	1,092	957	135	890	804	86
322696	Tengra	804	361	443	1,002	856	146	949	818	131
322697	Rajapur	1,027	458	569	1,430	1,092	338	1,285	1,031	254
322698	Rampur	1,563	649	914	2,622	2,164	458	2,190	2,011	179
322699	Gaighata	666	308	358	1,376	1,157	219	1,346	1,149	197
322700	Amkola	614	241	373	1,269	996	273	1,146	934	212
322701	Baghna	766	303	463	1,238	1,107	131	1,131	1,021	110
322702	Gopalpur	282	132	150	489	461	28	473	451	22
322703	Charuigachhi	740	362	378	1,023	826	197	880	745	135
322704	Naigachhi	498	200	298	586	515	71	563	501	62
322705	Shyampur Shripur	176	82	94	374	310	64	365	308	57
322706	Matikomra	513	218	295	756	680	76	675	625	50
322707	Ichhapur	1,282	538	744	2,230	1,913	317	2,139	1,851	288
322708	Jamdani	412	171	241	624	538	86	608	528	80
322709	Bayasa	229	101	128	323	303	20	321	302	19
322710	Kamia	230	90	140	365	341	24	359	335	24
322711	Garibpur	135	68	67	272	249	23	252	234	18
322712	Gutri	539	204	335	807	598	209	662	505	157
322713	Karola	771	309	462	1,515	1,221	294	1,258	1,088	170
322714	Kaya	341	112	229	501	413	88	478	403	75
322715	Panshila	288	104	184	481	403	78	460	397	63
322716	Hudasimpulpur	241	97	144	370	281	89	337	275	62
322717	Katakhali	369	170	199	615	380	235	600	372	228
322718	Ganti	619	272	347	956	793	163	850	715	135
322719	Bagchara	1,372	586	786	2,045	1,681	364	1,997	1,651	346
322720	Baikara	607	259	348	1,212	1,006	206	1,177	986	191
322721	Chaugachha	443	191	252	689	600	89	599	546	53
322722	Phulsara	1,996	815	1,181	2,928	2,552	376	2,797	2,479	318
322723	Simuliapara	641	243	398	1,267	1,060	207	1,224	1,040	184
322724	Mondalpara	1,200	453	747	2,122	1,704	418	1,967	1,638	329
322725	Dogachhia	783	324	459	1,239	1,036	203	1,147	988	159
322726	Barasehana	699	274	425	1,152	1,091	61	1,104	1,050	54
322727	Tili	712	298	414	828	770	58	771	728	43
322728	Bagoan	474	195	279	535	479	56	508	467	41
322729	Angrail	2,112	937	1,175	2,654	2,129	525	2,360	2,043	317
322730	Byasati	48	16	32	122	115	7	119	114	5

PRIMARY CENSUS ABSTRACT

CENSUS ABSTRACT
Gaighata

Industrial category of main workers

Cultivators			Agricultural labourers			Household industry workers			Other workers			Name of Village
Persons	Males	Females	Persons	Males	Females	Persons	Males	Females	Persons	Males	Females	
29	30	31	32	33	34	35	36	37	38	39	40	2
20,307	19,452	855	33,860	29,666	4,194	4,036	2,344	1,692	50,735	43,349	7,386	Gaighata (Total)
19,476	18,644	832	32,072	28,116	3,956	3,009	1,690	1,319	33,773	29,234	4,539	Gaighata (Rural)
831	808	23	1,788	1,550	238	1,027	654	373	16,962	14,115	2,847	Gaighata (Urban)
RURAL												
48	48	-	346	292	54	2	1	1	56	55	1	Banglani
39	37	2	83	82	1	7	-	7	35	32	3	Sonatikri
77	74	3	355	300	55	14	11	3	175	166	9	Sergar
248	247	1	362	348	14	60	6	54	227	178	49	Gazipur
127	125	2	336	303	33	13	9	4	128	90	38	Ghonja
85	79	6	117	107	10	10	10	-	95	89	6	Nera Gazipur
174	171	3	469	436	33	108	82	26	562	528	34	Hanspur
153	149	4	220	196	24	57	33	24	113	99	14	Maraldanga
267	256	11	246	204	42	-	-	-	127	115	12	Amankandia
192	147	45	222	164	58	1	1	-	91	76	15	Kulghuti
256	246	10	540	367	173	4	3	1	80	72	8	Shripur
188	187	1	295	280	15	4	4	-	95	85	10	Jaytara
166	163	3	357	320	37	11	8	3	76	70	6	Mayna
129	127	2	262	231	31	27	22	5	164	136	28	Gopal Baliadanga
95	94	1	85	77	8	2	1	1	52	47	5	Harpura
47	46	1	202	194	8	1	-	1	21	19	2	Nalkura
183	170	13	348	302	46	45	27	18	453	391	62	Ambaula
76	73	3	241	194	47	48	40	8	245	213	32	Natgram
147	140	7	450	417	33	170	87	83	823	741	82	Patabuka
280	268	12	756	569	187	31	20	11	806	678	128	Dharpur
268	256	12	519	472	47	24	10	14	184	155	29	Shimulia
405	383	22	800	633	167	52	38	14	617	534	83	Jaleshwar
153	142	11	88	78	10	90	47	43	1,283	1,105	178	Narikela
181	179	2	417	372	45	21	7	14	271	246	25	Chandigar
175	171	4	486	391	95	11	2	9	277	254	23	Tengra
543	397	146	520	462	58	16	9	7	206	163	43	Rajapur
277	267	10	1,149	1,063	86	66	48	18	698	633	65	Rampur
88	86	2	361	303	58	36	15	21	861	745	116	Gaighata
60	51	9	189	187	2	163	63	100	734	633	101	Amkola
164	160	4	375	337	38	62	50	12	530	474	56	Baghna
141	140	1	140	136	4	7	6	1	185	169	16	Gopalpur
187	183	4	398	343	55	64	23	41	231	196	35	Charuigachhi
95	95	-	257	244	13	27	8	19	184	154	30	Naigachhi
34	34	-	130	110	20	25	5	20	176	159	17	Shyampur Shripur
232	224	8	161	146	15	23	16	7	259	239	20	Matikomra
236	230	6	587	523	64	163	84	79	1,153	1,014	139	Ichhapur
102	98	4	120	116	4	17	12	5	369	302	67	Jamdani
64	61	3	188	183	5	5	2	3	64	56	8	Bayasa
62	62	-	181	166	15	3	2	1	113	105	8	Kamia
60	58	2	120	114	6	5	2	3	67	60	7	Garibpur
194	182	12	199	153	46	79	14	65	190	156	34	Gutri
134	126	8	192	178	14	18	10	8	914	774	140	Karola
114	113	1	160	136	24	18	8	10	186	146	40	Kaya
62	56	6	148	126	22	12	-	12	238	215	23	Panshila
31	29	2	185	149	36	11	5	6	110	92	18	Hudasimpur
152	122	30	120	87	33	17	12	5	311	151	160	Katakhali
103	101	2	263	208	55	12	11	1	472	395	77	Ganti
210	201	9	400	338	62	53	28	25	1,334	1,084	250	Bagchara
186	170	16	250	232	18	23	13	10	718	571	147	Baikara
180	174	6	187	176	11	13	2	11	219	194	25	Chaugachha
825	787	38	695	654	41	55	36	19	1,222	1,002	220	Phulsara
91	77	14	293	236	57	38	12	26	802	715	87	Simuliapara
228	208	20	506	368	138	29	17	12	1,204	1,045	159	Mondalpara
166	159	7	659	537	122	46	39	7	276	253	23	Dogachhia
297	291	6	598	564	34	12	11	1	197	184	13	Barasehana
202	198	4	334	315	19	6	5	1	229	210	19	Tili
47	43	4	283	265	18	13	13	-	165	146	19	Bagoan
730	704	26	963	791	172	32	16	16	635	532	103	Angrail
108	108	-	2	-	2	1	-	1	8	6	2	Byasati

VILLAGE PRIMARY
C D Block -

Location code number	Name of Village	Industrial category								
		Marginal workers			Cultivators			Agricultural labourers		
		Persons	Males	Females	Persons	Males	Females	Persons	Males	Females
1	2	41	42	43	44	45	46	47	48	49
0165	Gaighata (Total)	12,781	6,770	6,011	848	531	317	4,840	2,952	1,888
0165	Gaighata (Rural)	10,346	5,461	4,885	802	489	313	4,490	2,700	1,790
0165	Gaighata (Urban)	2,435	1,309	1,126	46	42	4	350	252	98
	RURAL									
322672	Banglani	17	6	11	-	-	-	6	2	4
322673	Sonatikri	19	13	6	-	-	-	1	1	-
322674	Sergar	8	5	3	1	1	-	3	3	-
322675	Gazipur	124	42	82	4	4	-	37	15	22
322676	Ghonja	43	27	16	1	1	-	34	23	11
322677	Nera Gazipur	287	80	207	8	5	3	244	52	192
322678	Hanspur	183	119	64	2	2	-	86	65	21
322679	Maraldanga	173	161	12	23	22	1	133	128	5
322680	Amankandia	35	7	28	10	1	9	21	3	18
322681	Kulghuti	17	6	11	1	-	1	12	4	8
322682	Shripur	57	16	41	6	1	5	47	12	35
322683	Jaytara	154	107	47	24	21	3	98	64	34
322684	Mayna	56	14	42	3	2	1	48	9	39
322685	Gopal Baliadanga	108	23	85	1	1	-	81	9	72
322686	Harpara	30	15	15	-	-	-	30	15	15
322687	Nalkura	-	-	-	-	-	-	-	-	-
322688	Ambaula	42	12	30	-	-	-	23	6	17
322689	Natgram	30	17	13	-	-	-	12	7	5
322690	Patabuka	253	99	154	2	1	1	39	12	27
322691	Dharpur	128	50	78	1	1	-	69	29	40
322692	Shimulia	210	118	92	1	1	-	139	83	56
322693	Jaleswar	242	119	123	15	7	8	154	76	78
322694	Narikela	335	199	136	9	4	5	84	70	14
322695	Chandigar	202	153	49	11	10	1	93	75	18
322696	Tengra	53	38	15	3	2	1	26	20	6
322697	Rajapur	145	61	84	18	9	9	61	28	33
322698	Rampur	432	153	279	7	5	2	154	76	78
322699	Gaighata	30	8	22	1	1	-	2	1	1
322700	Amkola	123	62	61	-	-	-	13	10	3
322701	Baghna	107	86	21	9	9	-	54	48	6
322702	Gopalpur	16	10	6	-	-	-	4	4	-
322703	Charuigachhi	143	81	62	8	8	-	71	38	33
322704	Naigachhi	23	14	9	7	2	5	7	7	-
322705	Shyampur Shripur	9	2	7	-	-	-	3	1	2
322706	Matikomra	81	55	26	-	-	-	42	36	6
322707	Ichhapur	91	62	29	7	6	1	51	39	12
322708	Jamdani	16	10	6	3	1	2	7	6	1
322709	Bayasa	2	1	1	-	-	-	2	1	1
322710	Kamia	6	6	-	1	1	-	2	2	-
322711	Garibpur	20	15	5	1	-	1	15	13	2
322712	Gutri	145	93	52	13	5	8	82	72	10
322713	Karola	257	133	124	33	21	12	46	41	5
322714	Kaya	23	10	13	1	-	1	11	7	4
322715	Panshila	21	6	15	-	-	-	10	2	8
322716	Hudasimpulpur	33	6	27	-	-	-	26	5	21
322717	Katakhali	15	8	7	4	1	3	3	2	1
322718	Ganti	106	78	28	2	2	-	73	57	16
322719	Bagchara	48	30	18	4	3	1	14	14	-
322720	Baikara	35	20	15	4	3	1	2	1	1
322721	Chaugachha	90	54	36	2	2	-	57	34	23
322722	Phulsara	131	73	58	24	18	6	43	30	13
322723	Simuliapara	43	20	23	8	4	4	5	2	3
322724	Mondalpara	155	66	89	17	10	7	83	34	49
322725	Dogachhia	92	48	44	17	12	5	41	17	24
322726	Barasehana	48	41	7	2	1	1	37	33	4
322727	Tili	57	42	15	1	1	-	21	19	2
322728	Bagoan	27	12	15	1	1	-	4	3	1
322729	Angrail	294	86	208	26	17	9	165	46	119
322730	Byasati	3	1	2	-	-	-	2	-	2

PRIMARY CENSUS ABSTRACT

CENSUS ABSTRACT

Gaighata

of marginal workers

									Name of Village	Location code number
Household industry workers			Other workers			Non-workers				
Persons	Males	Females	Persons	Males	Females	Persons	Males	Females	2	1
50	51	52	53	54	55	56	57	58		
1,884	312	1,572	5,209	2,975	2,234	208,568	67,635	140,933	Gaighata (Total)	0165
1,455	245	1,210	3,599	2,027	1,572	166,850	53,355	113,495	Gaighata (Rural)	0165
429	67	362	1,610	948	662	41,718	14,280	27,438	Gaighata (Urban)	0165
RURAL										
-	-	-	11	4	7	784	245	539	Banglani	322672
2	1	1	16	11	5	286	92	194	Sonatikri	322673
3	-	3	1	1	-	989	297	692	Sergar	322674
8	1	7	75	22	53	1,632	564	1,068	Gazipur	322675
1	-	1	7	3	4	1,077	345	732	Ghonja	322676
10	4	6	25	19	6	510	190	320	Nera Gazipur	322677
35	9	26	60	43	17	2,617	818	1,799	Hanspur	322678
7	4	3	10	7	3	1,323	419	904	Maraldanga	322679
-	-	-	4	3	1	1,290	413	877	Amankandia	322680
-	-	-	4	2	2	779	272	507	Kulghuti	322681
-	-	-	4	3	1	1,365	478	887	Shripur	322682
9	1	8	23	21	2	1,492	489	1,003	Jaytara	322683
-	-	-	5	3	2	997	303	694	Mayna	322684
10	3	7	16	10	6	1,017	346	671	Gopal Baliadanga	322685
-	-	-	-	-	-	468	154	314	Harpura	322686
-	-	-	-	-	-	573	173	400	Nalkura	322687
7	-	7	12	6	6	1,723	532	1,191	Ambaula	322688
3	-	3	15	10	5	1,102	331	771	Natgram	322689
104	10	94	108	76	32	3,002	1,014	1,988	Patabuka	322690
22	1	21	36	19	17	3,089	1,010	2,079	Dharpur	322691
11	1	10	59	33	26	1,964	578	1,386	Shimulia	322692
11	2	9	62	34	28	3,486	1,145	2,341	Jaleshwar	322693
68	15	53	174	110	64	3,273	1,032	2,241	Narikela	322694
19	4	15	79	64	15	1,959	618	1,341	Chandigar	322695
6	1	5	18	15	3	1,652	515	1,137	Tengra	322696
16	1	15	50	23	27	2,191	749	1,442	Rajapur	322697
64	6	58	207	66	141	4,314	1,427	2,887	Rampur	322698
6	2	4	21	4	17	2,502	842	1,660	Gaighata	322699
52	7	45	58	45	13	1,906	620	1,286	Amkola	322700
16	5	11	28	24	4	2,401	699	1,702	Baghna	322701
1	-	1	11	6	5	887	265	622	Gopalpur	322702
8	4	4	56	31	25	1,525	498	1,027	Charuigachhi	322703
1	-	1	8	5	3	1,134	368	766	Naigachhi	322704
1	-	1	5	1	4	598	210	388	Shyampur Shripur	322705
15	4	11	24	15	9	1,437	425	1,012	Matikomra	322706
11	1	10	22	16	6	3,769	1,177	2,592	Ichhapur	322707
1	-	1	5	3	2	1,299	459	840	Jamdani	322708
-	-	-	-	-	-	622	190	432	Bayasa	322709
-	-	-	3	3	-	738	206	532	Kamia	322710
-	-	-	4	2	2	504	161	343	Garibpur	322711
17	2	15	33	14	19	1,334	459	875	Gutri	322712
57	6	51	121	65	56	2,612	899	1,713	Karola	322713
3	-	3	8	3	5	878	309	569	Kaya	322714
2	-	2	9	4	5	689	197	492	Panshila	322715
4	-	4	3	1	2	554	181	373	Hudasimpulpur	322716
-	-	-	8	5	3	620	216	404	Katakhal	322717
2	2	-	29	17	12	1,819	644	1,175	Ganti	322718
6	1	5	24	12	12	3,700	1,251	2,449	Bagchara	322719
2	1	1	27	15	12	1,844	596	1,248	Baikara	322720
1	-	1	30	18	12	1,234	366	868	Chaugachha	322721
17	5	12	47	20	27	5,788	1,951	3,837	Phulsara	322722
3	-	3	27	14	13	2,411	817	1,594	Simuliapara	322723
5	-	5	50	22	28	3,485	1,145	2,340	Mondalpara	322724
10	5	5	24	14	10	2,187	723	1,464	Dogachhia	322725
1	1	-	8	6	2	2,343	749	1,594	Barasehana	322726
1	-	1	34	22	12	1,529	472	1,057	Tili	322727
-	-	-	22	8	14	987	299	688	Bagoan	322728
27	3	24	76	20	56	4,324	1,386	2,938	Angrail	322729
-	-	-	1	1	-	203	50	153	Byasati	322730

VILLAGE PRIMARY
C D Block -

Location code number	Name of Village	Area of Village in hectares	Number of households	Total population (including institutional and houseless population)			Population in the age-group 0-6		
				Persons	Males	Females	Persons	Males	Females
1	2	3	4	5	6	7	8	9	10
322731	Jhikra	240.41	476	1,968	1,038	930	160	86	74
322732	Chhota Sehana	162.72	309	1,275	659	616	117	69	48
322733	Diangamanik	83.00	355	1,490	755	735	147	75	72
322734	Duma	319.71	684	2,976	1,536	1,440	337	187	150
322735	Gadadharpur	423.46	600	2,380	1,263	1,117	216	122	94
322736	Barnagaria	653.65	1,151	4,789	2,477	2,312	428	206	222
322737	Noradaha	133.21	238	888	449	439	82	48	34
322738	Jhaudanga	247.55	839	3,476	1,807	1,669	264	139	125
322739	Goal Bathan	182.11	410	1,712	902	810	148	82	66
322740	Saruipur	149.55	375	1,659	844	815	164	86	78
322741	Deopuli	304.25	832	3,583	1,848	1,735	303	161	142
322742	Dhankuni	154.76	465	2,030	1,067	963	171	92	79
322743	Digha	301.49	935	3,971	2,025	1,946	351	171	180
322744	Singjol	184.04	502	2,035	1,065	970	159	80	79
322745	Malayapur	137.59	224	923	494	429	64	40	24
322746	Kaipukharia	64.94	192	755	382	373	57	26	31
322747	Ramchandrapur	121.02	351	1,425	741	684	102	62	40
322748	Bhaduria	163.89	684	2,793	1,416	1,377	247	117	130
322749	Manikhira	216.18	671	2,898	1,474	1,424	238	121	117
322750	Faridkati	58.84	146	584	303	281	42	25	17
322751	Madhusudankati	103.85	244	972	495	477	84	43	41
322752	Bishnupur	330.63	1,000	4,119	2,121	1,998	402	208	194
322753	Tegharia	170.10	471	1,920	994	926	165	87	78
322754	Gazna	267.19	810	3,238	1,688	1,550	286	154	132
322755	Shutia	189.30	698	2,977	1,528	1,449	307	160	147
322756	Jadabpur	255.76	407	1,688	835	853	217	100	117
322757	Bharadanga	142.04	489	2,127	1,075	1,052	223	118	105
322758	Barasat	561.58	1,753	7,441	4,000	3,441	648	312	336
322759	Mahishakati	210.84	472	1,972	987	985	184	88	96
322760	Kahankia	249.97	589	2,391	1,236	1,155	192	89	103
322761	Shashadanga	311.97	870	3,855	1,981	1,874	341	186	155
322762	Raghunandanpur	66.90	113	486	245	241	47	26	21
322763	Chakjhaudanga	100.77	93	412	225	187	35	23	12
322764	Pipli	268.44	445	1,808	917	891	136	63	73
322765	Tentulbaria	707.70	760	3,178	1,657	1,521	298	155	143
322766	Panchpota	349.69	2,027	8,312	4,266	4,046	682	353	329
322767	Ramnagar	583.56	1,106	4,521	2,271	2,250	380	198	182
322768	Purandarpur	106.68	334	1,417	713	704	136	72	64
322769	Subidpur	121.83	763	3,029	1,548	1,481	267	139	128
322770	Kalanchi	171.59	281	1,153	585	568	63	34	29
322771	Garjala	232.74	434	1,632	849	783	126	67	59
URBAN									
322772	Chandpara (CT)	170.27	1,741	7,113	3,655	3,458	604	302	302
322773	Chhekati (CT)	187.27	1,196	4,995	2,576	2,419	390	197	193
322774	Sonatikiri (CT)	77.00	1,685	6,919	3,500	3,419	531	258	273
322775	Dhakuria (CT)	236.00	2,532	10,165	5,054	5,111	836	417	419
322776	Chikanpara (CT)	271.95	2,349	9,594	4,784	4,810	760	380	380
322777	Shimulpur (CT)	587.47	5,020	20,803	10,504	10,299	1,868	916	952
322778	Bara (CT)	173.60	1,201	5,172	2,643	2,529	446	218	228

PRIMARY CENSUS ABSTRACT

CENSUS ABSTRACT

Gaighata

Scheduled Castes population			Scheduled Tribes population			Literates			Name of Village
Persons	Males	Females	Persons	Males	Females	Persons	Males	Females	
11	12	13	14	15	16	17	18	19	2
1,169	614	555	-	-	-	1,389	796	593	Jhikra
898	460	438	3	2	1	1,018	563	455	Chhota Sehana
544	270	274	1	-	1	1,146	616	530	Diangamanik
1,866	943	923	3	2	1	1,897	1,061	836	Duma
918	497	421	2	2	-	1,677	945	732	Gadadharpur
2,533	1,307	1,226	20	10	10	3,430	1,883	1,547	Barnagararia
137	71	66	-	-	-	627	323	304	Noradaha
1,649	851	798	12	9	3	2,629	1,443	1,186	Jhaudanga
399	216	183	-	-	-	1,307	710	597	Goal Bathan
1,047	524	523	2	2	-	1,195	647	548	Saruipur
1,626	834	792	14	6	8	2,632	1,449	1,183	Deopuli
759	401	358	81	37	44	1,530	844	686	Dhankuni
1,820	914	906	5	4	1	2,712	1,514	1,198	Digha
818	430	388	-	-	-	1,666	917	749	Singjol
211	111	100	-	-	-	766	427	339	Malayapur
76	42	34	-	-	-	611	328	283	Kaipukharia
466	248	218	3	3	-	1,124	613	511	Ramchandrapur
1,904	964	940	1	1	-	2,091	1,125	966	Bhaduria
2,217	1,115	1,102	31	14	17	2,111	1,142	969	Manikhira
285	146	139	-	-	-	467	253	214	Faridkati
217	111	106	9	4	5	749	418	331	Madhusundankati
2,024	1,050	974	39	16	23	2,939	1,608	1,331	Bishnupur
675	367	308	8	4	4	1,420	772	648	Tegharia
2,048	1,050	998	1	1	-	2,567	1,405	1,162	Gazna
2,199	1,133	1,066	4	1	3	1,823	1,012	811	Shutia
-	-	-	68	32	36	982	529	453	Jadabpur
73	37	36	186	92	94	1,307	674	633	Bharadanga
2,962	1,537	1,425	433	228	205	5,406	3,144	2,262	Barasat
526	249	277	643	321	322	1,367	744	623	Mahishakati
377	193	184	2	-	2	1,904	1,029	875	Kahankia
2,149	1,093	1,056	5	2	3	2,637	1,453	1,184	Shashadanga
470	239	231	1	-	1	402	208	194	Raghunandanpur
394	209	185	1	-	1	268	151	117	Chakjhaudanga
546	271	275	3	2	1	1,402	741	661	Pipli
1,353	699	654	9	3	6	2,298	1,252	1,046	Tentulbaria
3,851	1,979	1,872	78	38	40	5,970	3,250	2,720	Panchpota
1,949	958	991	3	3	-	3,415	1,814	1,601	Ramnagar
918	462	456	-	-	-	1,066	560	506	Purandarpur
945	484	461	5	3	2	2,140	1,161	979	Subidpur
446	238	208	8	5	3	803	430	373	Kalanchi
459	241	218	3	2	1	1,188	659	529	Garjala
URBAN									
3,956	2,015	1,941	37	18	19	5,665	3,036	2,629	Chandpara (CT)
889	474	415	1	-	1	3,832	2,083	1,749	Chhekati (CT)
2,048	1,063	985	55	26	29	5,845	3,054	2,791	Sonatikiri (CT)
4,648	2,277	2,371	50	25	25	7,849	4,099	3,750	Dhakuria (CT)
8,812	4,413	4,399	36	13	23	8,058	4,152	3,906	Chikanpara (CT)
14,734	7,427	7,307	71	37	34	15,758	8,454	7,304	Shimulpur (CT)
4,278	2,186	2,092	30	15	15	4,087	2,179	1,908	Bara (CT)

VILLAGE PRIMARY
C D Block -

Location code number	Name of Village	Illiterates			Total workers			Main workers		
		Persons	Males	Females	Persons	Males	Females	Persons	Males	Females
		20	21	22	23	24	25	26	27	28
322731	Jhikra	579	242	337	736	649	87	668	608	60
322732	Chhota Sehana	257	96	161	524	437	87	491	422	69
322733	Diangamanik	344	139	205	560	469	91	499	427	72
322734	Duma	1,079	475	604	1,061	930	131	980	909	71
322735	Gadadharpur	703	318	385	819	778	41	811	773	38
322736	Barnagaria	1,359	594	765	1,705	1,525	180	1,470	1,359	111
322737	Noradaha	261	126	135	313	275	38	294	269	25
322738	Jhaudanga	847	364	483	1,330	1,134	196	1,139	1,002	137
322739	Goal Bathan	405	192	213	612	591	21	587	568	19
322740	Saruipur	464	197	267	584	519	65	518	460	58
322741	Deopuli	951	399	552	1,288	1,136	152	1,218	1,108	110
322742	Dhankuni	500	223	277	691	636	55	484	442	42
322743	Digha	1,259	511	748	1,498	1,208	290	1,311	1,124	187
322744	Singjol	369	148	221	732	668	64	533	497	36
322745	Malayapur	157	67	90	389	330	59	322	292	30
322746	Kaipukharia	144	54	90	250	233	17	233	220	13
322747	Ramchandrapur	301	128	173	550	486	64	500	458	42
322748	Bhaduria	702	291	411	992	856	136	929	820	109
322749	Manikhira	787	332	455	1,069	875	194	925	792	133
322750	Faridkati	117	50	67	243	189	54	183	160	23
322751	Madhusudankati	223	77	146	332	308	24	263	244	19
322752	Bishnupur	1,180	513	667	1,524	1,294	230	1,317	1,159	158
322753	Tegharia	500	222	278	613	548	65	607	546	61
322754	Gazna	671	283	388	1,379	1,072	307	1,245	1,047	198
322755	Shutia	1,154	516	638	1,389	985	404	913	822	91
322756	Jadabpur	706	306	400	675	522	153	479	452	27
322757	Bharadanga	820	401	419	819	680	139	676	616	60
322758	Barasat	2,035	856	1,179	3,153	2,579	574	2,588	2,354	234
322759	Mahishakati	605	243	362	706	588	118	629	535	94
322760	Kahankia	487	207	280	830	755	75	765	718	47
322761	Shashadanga	1,218	528	690	1,364	1,252	112	1,257	1,172	85
322762	Raghunandanpur	84	37	47	170	164	6	169	163	6
322763	Chakjhaudanga	144	74	70	193	148	45	122	115	7
322764	Pipli	406	176	230	659	615	44	597	562	35
322765	Tentulbaria	880	405	475	1,178	1,020	158	1,045	976	69
322766	Panchpota	2,342	1,016	1,326	3,081	2,574	507	2,731	2,353	378
322767	Ramnagar	1,106	457	649	1,557	1,380	177	1,461	1,334	127
322768	Purandarpur	351	153	198	509	424	85	508	423	85
322769	Subidpur	889	387	502	1,036	994	42	1,017	978	39
322770	Kalanchi	350	155	195	464	384	80	423	370	53
322771	Garjala	444	190	254	648	575	73	645	574	71
URBAN										
322772	Chandpara (CT)	1,448	619	829	2,518	2,095	423	2,160	1,889	271
322773	Chhekati (CT)	1,163	493	670	1,982	1,540	442	1,823	1,465	358
322774	Sonatikiri (CT)	1,074	446	628	2,474	2,058	416	2,347	1,988	359
322775	Dhakuria (CT)	2,316	955	1,361	3,393	2,798	595	3,061	2,585	476
322776	Chikanpara (CT)	1,536	632	904	3,157	2,667	490	2,785	2,437	348
322777	Shimulpur (CT)	5,045	2,050	2,995	7,724	5,848	1,876	6,955	5,551	1,404
322778	Bara (CT)	1,085	464	621	1,795	1,430	365	1,477	1,212	265

PRIMARY CENSUS ABSTRACT

CENSUS ABSTRACT
Gaighata

Industrial category of main workers

Cultivators			Agricultural labourers			Household industry workers			Other workers			Name of Village
Persons	Males	Females	Persons	Males	Females	Persons	Males	Females	Persons	Males	Females	
29	30	31	32	33	34	35	36	37	38	39	40	2
224	221	3	277	238	39	8	5	3	159	144	15	Jhikra
89	84	5	267	229	38	48	30	18	87	79	8	Chhota Sehana
97	95	2	193	175	18	1	1	-	208	156	52	Diangamanik
309	299	10	371	330	41	5	4	1	295	276	19	Duma
236	233	3	499	474	25	3	2	1	73	64	9	Gadadharpur
571	538	33	446	408	38	32	26	6	421	387	34	Barnagaria
117	116	1	97	87	10	4	3	1	76	63	13	Noradaha
212	192	20	460	433	27	95	52	43	372	325	47	Jhaudanga
315	312	3	131	127	4	3	3	-	138	126	12	Goal Bathan
134	128	6	230	187	43	14	12	2	140	133	7	Saruipur
325	320	5	268	233	35	42	35	7	583	520	63	Deopuli
155	153	2	151	134	17	10	6	4	168	149	19	Dhankuni
170	168	2	258	241	17	35	23	12	848	692	156	Digha
78	75	3	113	106	7	15	14	1	327	302	25	Singjol
177	173	4	63	60	3	-	-	-	82	59	23	Malayapur
59	59	-	83	81	2	11	10	1	80	70	10	Kaipukharia
109	106	3	146	134	12	8	7	1	237	211	26	Ramchandrapur
119	115	4	297	258	39	28	20	8	485	427	58	Bhaduria
301	290	11	268	201	67	12	11	1	344	290	54	Manikhira
48	48	-	40	30	10	3	3	-	92	79	13	Faridkati
108	107	1	38	37	1	1	1	-	116	99	17	Madhusudankati
291	282	9	361	314	47	53	24	29	612	539	73	Bishnupur
127	125	2	291	257	34	8	2	6	181	162	19	Tegharia
254	244	10	452	382	70	64	38	26	475	383	92	Gazna
123	119	4	498	464	34	43	24	19	249	215	34	Shutia
83	82	1	289	277	12	23	17	6	84	76	8	Jadabpur
188	185	3	242	219	23	15	12	3	231	200	31	Bharadanga
591	575	16	713	633	80	129	76	53	1,155	1,070	85	Barasat
182	180	2	366	285	81	5	3	2	76	67	9	Mahishakati
377	363	14	266	244	22	14	12	2	108	99	9	Kahankia
341	333	8	665	612	53	15	10	5	236	217	19	Shashadanga
91	90	1	56	55	1	3	-	3	19	18	1	Raghunandanpur
89	88	1	2	2	-	5	2	3	26	23	3	Chakjhaudanga
273	272	1	248	219	29	-	-	-	76	71	5	Pipli
388	375	13	487	448	39	32	28	4	138	125	13	Tentulbaria
376	362	14	743	637	106	174	89	85	1,438	1,265	173	Panchpota
283	277	6	660	596	64	11	4	7	507	457	50	Ramnagar
87	86	1	153	136	17	48	10	38	220	191	29	Purandarapur
353	345	8	514	492	22	5	5	-	145	136	9	Subidpur
153	150	3	166	132	34	1	-	1	103	88	15	Kalanchi
309	306	3	289	234	55	-	-	-	47	34	13	Garjala
URBAN												
40	36	4	272	236	36	105	87	18	1,743	1,530	213	Chandpara (CT)
149	147	2	140	119	21	117	69	48	1,417	1,130	287	Chhekatia (CT)
29	28	1	39	34	5	43	33	10	2,236	1,893	343	Sonatikiri (CT)
39	39	-	152	125	27	157	98	59	2,713	2,323	390	Dhakuria (CT)
180	177	3	442	369	73	185	149	36	1,978	1,742	236	Chikanpara (CT)
272	265	7	496	438	58	326	163	163	5,861	4,685	1,176	Shimulpur (CT)
122	116	6	247	229	18	94	55	39	1,014	812	202	Bara (CT)

DISTRICT CENSUS HANDBOOK : NORTH TWENTY FOUR PARGANAS

VILLAGE PRIMARY
C D Block -

Location code number	Name of Village	Industrial category									
		Marginal workers			Cultivators			Agricultural labourers			
		Persons	Males	Females	Persons	Males	Females	Persons	Males	Females	
1	2	41	42	43	44	45	46	47	48	49	
322731	Jhikra	68	41	27	10	8	2	37	24	13	
322732	Chhota Sehana	33	15	18	5	3	2	16	8	8	
322733	Diangamanik	61	42	19	3	2	1	13	10	3	
322734	Duma	81	21	60	33	5	28	36	7	29	
322735	Gadadharpur	8	5	3	-	-	-	6	5	1	
322736	Barnagar	235	166	69	31	28	3	113	82	31	
322737	Noradaha	19	6	13	3	1	2	9	1	8	
322738	Jhaudanga	191	132	59	14	14	-	57	43	14	
322739	Goal Bathan	25	23	2	1	1	-	16	16	-	
322740	Saruipur	66	59	7	2	2	-	43	37	6	
322741	Deopuli	70	28	42	2	1	1	8	3	5	
322742	Dhankuni	207	194	13	2	1	1	133	126	7	
322743	Digha	187	84	103	1	1	-	34	18	16	
322744	Singjol	199	171	28	10	9	1	82	76	6	
322745	Malayapur	67	38	29	3	-	3	48	33	15	
322746	Kaipukharia	17	13	4	-	-	-	4	4	-	
322747	Ramchandrapur	50	28	22	4	3	1	18	11	7	
322748	Bhaduria	63	36	27	3	1	2	24	22	2	
322749	Manikhira	144	83	61	10	5	5	63	42	21	
322750	Faridkati	60	29	31	9	9	-	24	7	17	
322751	Madhusudankati	69	64	5	-	-	-	62	59	3	
322752	Bishnupur	207	135	72	1	-	1	147	99	48	
322753	Tegharia	6	2	4	-	-	-	2	-	2	
322754	Gazna	134	25	109	21	3	18	29	13	16	
322755	Shutia	476	163	313	14	13	1	113	91	22	
322756	Jadabpur	196	70	126	2	2	-	105	33	72	
322757	Bharadanga	143	64	79	-	-	-	13	7	6	
322758	Barasat	565	225	340	159	57	102	140	72	68	
322759	Mahishakati	77	53	24	4	3	1	55	39	16	
322760	Kahankia	65	37	28	20	16	4	25	9	16	
322761	Shashadanga	107	80	27	10	6	4	49	40	9	
322762	Raghunandanpur	1	1	-	-	-	-	-	-	-	
322763	Chakjhaudanga	71	33	38	14	14	-	6	2	4	
322764	Pipli	62	53	9	18	17	1	35	30	5	
322765	Tentulbaria	133	44	89	2	2	-	44	22	22	
322766	Panchpota	350	221	129	27	20	7	74	56	18	
322767	Ramnagar	96	46	50	8	6	2	45	26	19	
322768	Purandarapur	1	1	-	-	-	-	-	-	-	
322769	Subidpur	19	16	3	5	5	-	12	9	3	
322770	Kalanchi	41	14	27	4	1	3	16	5	11	
322771	Garjala	3	1	2	-	-	-	1	1	-	
URBAN											
322772	Chandpara (CT)	358	206	152	1	1	-	39	32	7	
322773	Chhekatu (CT)	159	75	84	5	5	-	23	17	6	
322774	Sonatikiri (CT)	127	70	57	-	-	-	11	6	5	
322775	Dhakuria (CT)	332	213	119	2	2	-	34	28	6	
322776	Chikanpara (CT)	372	230	142	9	8	1	95	64	31	
322777	Shimulpur (CT)	769	297	472	16	13	3	53	33	20	
322778	Bara (CT)	318	218	100	13	13	-	95	72	23	

PRIMARY CENSUS ABSTRACT

CENSUS ABSTRACT
Gaighata

of marginal workers

Household industry workers			Other workers			Non-workers			Name of Village	Location code number
Persons	Males	Females	Persons	Males	Females	Persons	Males	Females		
50	51	52	53	54	55	56	57	58	2	1
1	-	1	20	9	11	1,232	389	843	Jhikra	322731
8	3	5	4	1	3	751	222	529	Chhota Sehana	322732
2	-	2	43	30	13	930	286	644	Dianganamanik	322733
2	-	2	10	9	1	1,915	606	1,309	Duma	322734
1	-	1	1	-	1	1,561	485	1,076	Gadadharpur	322735
32	5	27	59	51	8	3,084	952	2,132	Barnagaria	322736
-	-	-	7	4	3	575	174	401	Noradaha	322737
37	14	23	83	61	22	2,146	673	1,473	Jhaudanga	322738
-	-	-	8	6	2	1,100	311	789	Goal Bathan	322739
9	8	1	12	12	-	1,075	325	750	Saruipur	322740
2	1	1	58	23	35	2,295	712	1,583	Deopuli	322741
6	6	-	66	61	5	1,339	431	908	Dhankuni	322742
31	8	23	121	57	64	2,473	817	1,656	Digha	322743
2	-	2	105	86	19	1,303	397	906	Singjol	322744
-	-	-	16	5	11	534	164	370	Malayapur	322745
5	4	1	8	5	3	505	149	356	Kaipukharia	322746
3	-	3	25	14	11	875	255	620	Ramchandrapur	322747
8	2	6	28	11	17	1,801	560	1,241	Bhaduria	322748
9	-	9	62	36	26	1,829	599	1,230	Manikhira	322749
5	2	3	22	11	11	341	114	227	Faridkati	322750
-	-	-	7	5	2	640	187	453	Madhusudankati	322751
7	2	5	52	34	18	2,595	827	1,768	Bishnupur	322752
1	-	1	3	2	1	1,307	446	861	Tegharia	322753
43	1	42	41	8	33	1,859	616	1,243	Gazna	322754
265	18	247	84	41	43	1,588	543	1,045	Shutia	322755
7	3	4	82	32	50	1,013	313	700	Jadabpur	322756
59	1	58	71	56	15	1,308	395	913	Bharadanga	322757
70	21	49	196	75	121	4,288	1,421	2,867	Barasat	322758
3	1	2	15	10	5	1,266	399	867	Mahishakati	322759
2	2	-	18	10	8	1,561	481	1,080	Kahankia	322760
4	-	4	44	34	10	2,491	729	1,762	Shashadanga	322761
1	1	-	-	-	-	316	81	235	Raghunandanpur	322762
17	3	14	34	14	20	219	77	142	Chakjhaudanga	322763
-	-	-	9	6	3	1,149	302	847	Pipli	322764
67	5	62	20	15	5	2,000	637	1,363	Tentulbaria	322765
53	21	32	196	124	72	5,231	1,692	3,539	Panchpota	322766
3	-	3	40	14	26	2,964	891	2,073	Ramnagar	322767
-	-	-	1	1	-	908	289	619	Purandarpur	322768
-	-	-	2	2	-	1,993	554	1,439	Subidpur	322769
2	-	2	19	8	11	689	201	488	Kalanchi	322770
2	-	2	-	-	-	984	274	710	Garjala	322771
URBAN										
50	15	35	268	158	110	4,595	1,560	3,035	Chandpara (CT)	322772
26	7	19	105	46	59	3,013	1,036	1,977	Chhekati (CT)	322773
17	7	10	99	57	42	4,445	1,442	3,003	Sonatikiri (CT)	322774
50	9	41	246	174	72	6,772	2,256	4,516	Dhakuria (CT)	322775
49	8	41	219	150	69	6,437	2,117	4,320	Chikanpara (CT)	322776
214	13	201	486	238	248	13,079	4,656	8,423	Shimulpur (CT)	322777
23	8	15	187	125	62	3,377	1,213	2,164	Bara (CT)	322778

VILLAGE PRIMARY
C D Block -

Location code number	Name of Village	Area of Village in hectares	Number of households	Total population (including institutional and houseless population)			Population in the age-group 0-6		
				Persons	Males	Females	Persons	Males	Females
1	2	3	4	5	6	7	8	9	10
0166	Swarupnagar (Total)	21,513.09	61,611	256,075	131,510	124,565	25,896	13,257	12,639
0166	Swarupnagar (Rural)	21,354.05	60,535	251,715	129,255	122,460	25,600	13,091	12,509
0166	Swarupnagar (Urban)	159.04	1,076	4,360	2,255	2,105	296	166	130
RURAL									
322779	Tepul	284.90	932	3,762	1,916	1,846	291	152	139
322780	Pubali	150.14	445	1,918	983	935	179	94	85
322781	Parui	270.73	1,384	5,454	2,788	2,666	405	198	207
322782	Goyeshpur	174.82	435	1,781	904	877	167	75	92
322783	Damhati	185.35	446	1,781	877	904	176	85	91
322784	Mirzapur	191.82	635	2,526	1,293	1,233	221	123	98
322785	Labangola	78.51	361	1,410	714	696	115	54	61
322786	Bagghata	89.44	233	1,052	541	511	81	43	38
322787	Kanchdahh	550.37	1,448	6,224	3,240	2,984	603	309	294
322788	Paschimpolta	184.13	285	1,237	632	605	119	67	52
322789	Shakdaha	337.10	657	2,794	1,408	1,386	300	141	159
322790	Keotali	128.29	561	2,461	1,286	1,175	268	131	137
322791	Maminpur	86.20	223	946	496	450	85	46	39
322792	Saguna	146.50	268	1,184	597	587	89	44	45
322793	Srinathpur	74.46	183	751	373	378	52	25	27
322794	Taranipur	325.78	1,068	4,569	2,379	2,190	461	254	207
322795	Gobra	193.84	479	2,115	1,086	1,029	220	115	105
322796	Gobindapur	479.55	1,345	5,481	2,837	2,644	543	262	281
322797	Purba Polta	718.72	1,809	7,483	3,842	3,641	760	400	360
322798	Raghab Kati	90.24	424	1,826	926	900	201	88	113
322799	Nalabara	734.10	1,864	7,572	3,936	3,636	668	350	318
322800	Pantapara	136.38	326	1,267	649	618	158	76	82
322801	Bhekulia	152.16	434	1,951	986	965	238	107	131
322802	Kapileshwarpur	232.29	543	2,403	1,251	1,152	194	103	91
322803	Diara	141.24	648	2,794	1,467	1,327	321	158	163
322804	Shrirampur	144.47	310	1,271	670	601	109	51	58
322805	Ghola	220.15	410	1,703	864	839	157	84	73
322806	Charghat	314.40	1,689	6,819	3,493	3,326	610	310	300
322807	Bhumitala	44.92	356	1,501	747	754	149	68	81
322808	Tipi	259.81	331	1,283	674	609	101	58	43
322809	Laskarpota	70.42	155	542	280	262	67	33	34
322810	Patua	244.03	713	2,866	1,489	1,377	328	162	166
322811	Gopalpur	425.32	1,728	6,799	3,514	3,285	829	439	390
322812	Khardda Singa	138.00	569	2,221	1,110	1,111	271	136	135
322813	Sarapul	439.08	2,033	8,290	4,267	4,023	853	450	403
322814	Malanga Para	243.22	1,311	5,485	2,684	2,801	509	218	291
322815	Banglani	1,162.26	5,817	24,422	12,532	11,890	2,476	1,267	1,209
322816	Gokulpur	576.68	1,581	6,638	3,413	3,225	651	331	320
322817	Kabitpur	120.60	320	1,368	716	652	151	79	72
322818	Galdaha	240.79	969	4,129	2,128	2,001	439	215	224
322819	Chhota Bankra	252.93	974	4,040	2,090	1,950	424	221	203
322820	Bara Bankra	267.90	1,629	6,866	3,535	3,331	834	451	383
322821	Bil Balli	4,109.18	419	1,807	919	888	221	108	113
322822	Nirman	301.09	1,265	5,088	2,661	2,427	402	218	184
322823	Saiyadkati	105.22	255	1,020	497	523	96	46	50
322824	Dattapara	363.41	2,135	8,532	4,347	4,185	1,001	518	483
322825	Balki	153.78	479	2,034	1,035	999	216	115	101
322826	Gunrajpur	384.45	883	3,725	1,892	1,833	454	230	224
322827	Bithari	1,375.93	4,613	19,287	9,857	9,430	2,044	1,056	988
322828	Arshikri	102.39	242	903	474	429	86	47	39
322829	Hakimpur	732.89	2,322	10,145	5,212	4,933	1,094	574	520
322830	Tarali	265.47	699	3,151	1,620	1,531	372	187	185
322831	Nityananda Kati	378.38	1,003	4,190	2,182	2,008	420	217	203
322832	Bayar Ghata	23.88	562	2,385	1,210	1,175	230	112	118
322833	Balti	164.30	1,055	4,407	2,226	2,181	490	249	241
322834	Chituri	166.33	643	2,586	1,341	1,245	279	144	135
322835	Nabat Kati	237.15	1,025	4,275	2,242	2,033	454	245	209
322836	Amudia	154.99	408	1,608	855	753	134	77	57
322837	Khalsi	86.20	467	2,007	1,030	977	246	125	121

PRIMARY CENSUS ABSTRACT

CENSUS ABSTRACT

Swarupnagar

Scheduled Castes population			Scheduled Tribes population			Literates			Name of Village
Persons	Males	Females	Persons	Males	Females	Persons	Males	Females	
11	12	13	14	15	16	17	18	19	
79,534	41,119	38,415	648	363	285	178,557	96,711	81,846	Swarupnagar (Total)
78,012	40,322	37,690	530	302	228	174,841	94,710	80,131	Swarupnagar (Rural)
1,522	797	725	118	61	57	3,716	2,001	1,715	Swarupnagar (Urban)
RURAL									
1,542	796	746	38	20	18	2,974	1,580	1,394	Tepul
360	185	175	3	1	2	1,190	657	533	Pubali
1,120	565	555	2	2	-	4,523	2,420	2,103	Parui
443	229	214	5	3	2	1,308	713	595	Goyeshpur
104	55	49	6	4	2	1,287	680	607	Damhati
495	250	245	-	-	-	1,899	1,038	861	Mirzapur
521	258	263	2	2	-	1,173	626	547	Labangola
391	203	188	-	-	-	862	470	392	Bagghata
2,372	1,261	1,111	13	7	6	4,334	2,422	1,912	Kanchdahh
390	192	198	2	-	2	900	494	406	Paschimpolta
329	161	168	16	8	8	1,771	926	845	Shakdaha
353	179	174	-	-	-	1,734	959	775	Keotali
180	96	84	-	-	-	710	392	318	Maminpur
180	92	88	8	2	6	855	460	395	Saguna
75	38	37	9	4	5	585	312	273	Srinathpur
1,272	666	606	16	10	6	3,158	1,675	1,483	Taranipur
556	288	268	6	3	3	1,434	772	662	Gobra
1,377	701	676	14	8	6	3,854	2,110	1,744	Gobindapur
1,381	722	659	5	2	3	5,298	2,889	2,409	Purba Polta
209	104	105	2	1	1	1,199	670	529	Raghab Kati
2,704	1,427	1,277	8	2	6	5,375	2,961	2,414	Nalabara
226	109	117	6	2	4	835	453	382	Pantapara
54	28	26	-	-	-	1,296	690	606	Bhekulia
1,584	823	761	5	5	-	1,933	1,060	873	Kapileswharpur
512	278	234	-	-	-	1,916	1,074	842	Diara
1,167	618	549	1	1	-	974	551	423	Shrirampur
1,225	627	598	-	-	-	1,216	655	561	Ghola
3,224	1,653	1,571	11	5	6	5,237	2,809	2,428	Charghat
142	77	65	33	17	16	1,139	603	536	Bhumitala
578	312	266	5	4	1	993	555	438	Tipi
18	9	9	-	-	-	262	143	119	Laskarpota
38	18	20	4	2	2	1,978	1,074	904	Patua
-	-	-	17	9	8	4,582	2,403	2,179	Gopalpur
423	223	200	1	1	-	1,400	733	667	Khadda Singa
938	491	447	31	18	13	5,869	3,132	2,737	Sarapul
3,796	1,885	1,911	4	4	-	4,109	2,150	1,959	Malanga Para
8,535	4,415	4,120	18	13	5	16,884	9,089	7,795	Banglani
1,645	844	801	7	4	3	4,905	2,643	2,262	Gokulpur
5	3	2	-	-	-	973	526	447	Kabitpur
1,502	788	714	2	1	1	2,927	1,563	1,364	Galdaha
3,094	1,603	1,491	11	9	2	2,733	1,529	1,204	Chhota Bankra
1,466	751	715	3	2	1	4,378	2,324	2,054	Bara Bankra
1,301	654	647	2	1	1	1,200	654	546	Bil Balli
3,262	1,700	1,562	15	8	7	3,881	2,166	1,715	Nirman
199	105	94	4	2	2	745	381	364	Saiyadkati
1,670	841	829	29	18	11	5,640	3,054	2,586	Dattapara
246	123	123	1	1	-	1,343	717	626	Balki
389	205	184	7	3	4	2,248	1,201	1,047	Gunrajpur
4,837	2,498	2,339	22	16	6	12,062	6,458	5,604	Bithari
193	103	90	2	2	-	682	384	298	Arshikri
1,506	786	720	21	10	11	6,607	3,603	3,004	Hakimpur
365	201	164	5	4	1	2,156	1,170	986	Tarali
571	310	261	8	4	4	2,893	1,576	1,317	Nityananda Kati
549	295	254	6	3	3	948	525	423	Bayar Ghata
1,558	783	775	15	7	8	2,987	1,594	1,393	Balti
814	431	383	3	2	1	1,709	924	785	Chituri
2,152	1,144	1,008	9	4	5	3,005	1,637	1,368	Nabat Kati
36	24	12	5	3	2	1,244	703	541	Amudia
698	364	334	1	1	-	1,266	685	581	Khalsi

VILLAGE PRIMARY
C D Block -

Location code number	Name of Village	Illiterates			Total workers			Main workers		
		Persons	Males	Females	Persons	Males	Females	Persons	Males	Females
		20	21	22	23	24	25	26	27	28
0166	Swarupnagar (Total)	77,518	34,799	42,719	96,770	79,198	17,572	74,433	66,690	7,743
0166	Swarupnagar (Rural)	76,874	34,545	42,329	95,036	77,834	17,202	72,893	65,420	7,473
0166	Swarupnagar (Urban)	644	254	390	1,734	1,364	370	1,540	1,270	270
RURAL										
322779	Tepul	788	336	452	1,406	1,169	237	1,224	1,045	179
322780	Pubali	728	326	402	952	669	283	580	487	93
322781	Parui	931	368	563	2,028	1,682	346	1,869	1,604	265
322782	Goyeshpur	473	191	282	713	576	137	562	494	68
322783	Damhati	494	197	297	799	595	204	482	465	17
322784	Mirzapur	627	255	372	1,324	833	491	901	748	153
322785	Labangola	237	88	149	822	535	287	521	452	69
322786	Bagghata	190	71	119	373	308	65	162	157	5
322787	Kanchdadh	1,890	818	1,072	2,484	1,929	555	1,995	1,754	241
322788	Paschimpolta	337	138	199	385	380	5	378	374	4
322789	Shakdaha	1,023	482	541	1,020	872	148	485	450	35
322790	Keotali	727	327	400	958	759	199	595	527	68
322791	Maminpur	236	104	132	377	313	64	330	294	36
322792	Saguna	329	137	192	417	392	25	399	377	22
322793	Srinathpur	166	61	105	300	265	35	270	248	22
322794	Taranipur	1,411	704	707	1,511	1,371	140	1,406	1,312	94
322795	Gobra	681	314	367	833	715	118	810	702	108
322796	Gobindapur	1,627	727	900	2,285	1,757	528	1,562	1,414	148
322797	Purba Polta	2,185	953	1,232	2,711	2,352	359	2,409	2,177	232
322798	Raghab Kati	627	256	371	684	522	162	486	453	33
322799	Nalabara	2,197	975	1,222	2,693	2,382	311	1,984	1,814	170
322800	Pantapara	432	196	236	415	371	44	374	353	21
322801	Bhekulia	655	296	359	665	612	53	537	512	25
322802	Kapieshwarpur	470	191	279	883	818	65	828	781	47
322803	Diara	878	393	485	1,122	892	230	832	727	105
322804	Shrirampur	297	119	178	597	418	179	462	388	74
322805	Ghola	487	209	278	596	546	50	548	519	29
322806	Charghat	1,582	684	898	2,483	2,105	378	2,069	1,898	171
322807	Bhumitala	362	144	218	559	485	74	553	483	70
322808	Tipi	290	119	171	473	442	31	426	412	14
322809	Laskarpota	280	137	143	344	184	160	7	7	-
322810	Patua	888	415	473	957	825	132	766	711	55
322811	Gopalpur	2,217	1,111	1,106	2,539	2,133	406	2,275	1,975	300
322812	Khardda Singa	821	377	444	806	674	132	570	506	64
322813	Sarapul	2,421	1,135	1,286	3,012	2,524	488	2,329	2,145	184
322814	Malanga Para	1,376	534	842	2,189	1,607	582	1,496	1,247	249
322815	Banglani	7,538	3,443	4,095	9,166	7,621	1,545	7,227	6,591	636
322816	Gokulpur	1,733	770	963	1,980	1,751	229	1,410	1,280	130
322817	Kabitpur	395	190	205	510	472	38	465	447	18
322818	Galdaha	1,202	565	637	1,399	1,240	159	1,030	931	99
322819	Chhota Bankra	1,307	561	746	1,334	1,236	98	856	794	62
322820	Bara Bankra	2,488	1,211	1,277	2,417	2,070	347	1,857	1,658	199
322821	Bil Balli	607	265	342	649	546	103	591	499	92
322822	Nirman	1,207	495	712	1,923	1,567	356	1,555	1,444	111
322823	Saiyadkati	275	116	159	319	287	32	170	146	24
322824	Dattapara	2,892	1,293	1,599	3,105	2,541	564	2,441	2,189	252
322825	Balki	691	318	373	633	585	48	522	490	32
322826	Gunrajpur	1,477	691	786	1,200	1,150	50	1,132	1,084	48
322827	Bithari	7,225	3,399	3,826	8,096	5,723	2,373	5,380	4,736	644
322828	Arshikri	221	90	131	503	309	194	293	252	41
322829	Hakimpur	3,538	1,609	1,929	3,389	3,005	384	2,559	2,403	156
322830	Tarali	995	450	545	1,255	965	290	975	902	73
322831	Nityananda Kati	1,297	606	691	1,520	1,291	229	1,181	1,053	128
322832	Bayar Ghata	1,437	685	752	1,206	783	423	974	689	285
322833	Balti	1,420	632	788	1,721	1,358	363	1,123	1,037	86
322834	Chituri	877	417	460	1,065	853	212	955	768	187
322835	Nabat Kati	1,270	605	665	1,680	1,387	293	1,210	1,104	106
322836	Amudia	364	152	212	651	532	119	476	463	13
322837	Khalsi	741	345	396	662	586	76	614	556	58

PRIMARY CENSUS ABSTRACT

CENSUS ABSTRACT
Swarupnagar

Industrial category of main workers													Name of Village 2
Cultivators			Agricultural labourers			Household industry			Other workers				
						workers							
Persons	Males	Females	Persons	Males	Females	Persons	Males	Females	Persons	Males	Females		
29	30	31	32	33	34	35	36	37	38	39	40		
21,195	20,194	1,001	30,658	27,577	3,081	2,787	1,905	882	19,793	17,014	2,779	Swarupnagar (Total)	
21,144	20,145	999	30,488	27,422	3,066	2,714	1,855	859	18,547	15,998	2,549	Swarupnagar (Rural)	
51	49	2	170	155	15	73	50	23	1,246	1,016	230	Swarupnagar (Urban)	
RURAL													
138	132	6	356	326	30	99	60	39	631	527	104	Tepul	
183	175	8	207	166	41	20	9	11	170	137	33	Pubali	
345	323	22	259	234	25	43	23	20	1,222	1,024	198	Parui	
67	67	-	155	153	2	31	11	20	309	263	46	Goyeshpur	
189	184	5	228	224	4	4	4	-	61	53	8	Damhati	
202	198	4	332	313	19	24	4	20	343	233	110	Mirzapur	
62	61	1	163	151	12	51	26	25	245	214	31	Labangola	
69	69	-	65	64	1	-	-	-	28	24	4	Bagghata	
522	499	23	817	729	88	55	21	34	601	505	96	Kanchdahh	
233	232	1	100	99	1	4	4	-	41	39	2	Paschimpolta	
194	191	3	219	199	20	15	12	3	57	48	9	Shakdaha	
238	219	19	256	219	37	15	11	4	86	78	8	Keotali	
158	156	2	34	31	3	41	24	17	97	83	14	Maminpur	
132	129	3	162	161	1	1	-	1	104	87	17	Saguna	
163	150	13	64	61	3	2	1	1	41	36	5	Srinathpur	
589	575	14	478	448	30	18	14	4	321	275	46	Taranipur	
271	264	7	269	236	33	34	11	23	236	191	45	Gobra	
507	483	24	524	478	46	124	96	28	407	357	50	Gobindapur	
785	769	16	1,222	1,095	127	161	102	59	241	211	30	Purba Polta	
142	133	9	285	266	19	12	12	-	47	42	5	Raghab Kati	
540	524	16	736	655	81	49	35	14	659	600	59	Nalabara	
85	85	-	265	247	18	2	2	-	22	19	3	Pantapara	
356	348	8	107	97	10	7	6	1	67	61	6	Bhekulia	
403	388	15	331	312	19	5	2	3	89	79	10	Kapileshwarpur	
49	47	2	179	174	5	161	100	61	443	406	37	Diara	
148	139	9	184	133	51	10	5	5	120	111	9	Shrirampur	
190	188	2	310	291	19	5	4	1	43	36	7	Ghola	
386	374	12	642	604	38	107	84	23	934	836	98	Charghat	
79	75	4	251	220	31	11	4	7	212	184	28	Bhumitala	
123	121	2	213	206	7	2	2	-	88	83	5	Tipi	
2	2	-	-	-	-	-	-	-	5	5	-	Laskarpota	
244	236	8	298	270	28	11	9	2	213	196	17	Patua	
662	610	52	1,070	898	172	41	33	8	502	434	68	Gopalpur	
227	211	16	235	203	32	1	1	-	107	91	16	Khardda Singa	
583	554	29	627	588	39	128	101	27	991	902	89	Sarapul	
346	331	15	494	390	104	69	54	15	587	472	115	Malanga Para	
1,653	1,556	97	3,146	2,930	216	157	110	47	2,271	1,995	276	Banglani	
262	251	11	516	475	41	29	23	6	603	531	72	Gokulpur	
126	125	1	273	262	11	2	1	1	64	59	5	Kabitpur	
299	284	15	358	332	26	73	45	28	300	270	30	Galdaha	
323	317	6	355	336	19	30	26	4	148	115	33	Chhota Bankra	
212	202	10	715	691	24	194	147	47	736	618	118	Bara Bankra	
117	110	7	339	285	54	14	9	5	121	95	26	Bil Balli	
658	647	11	606	549	57	10	6	4	281	242	39	Nirman	
33	31	2	93	84	9	4	3	1	40	28	12	Saiyadkati	
712	662	50	1,412	1,265	147	74	67	7	243	195	48	Dattapara	
71	71	-	431	409	22	10	3	7	10	7	3	Balki	
535	527	8	459	430	29	10	9	1	128	118	10	Gunrajpur	
1,427	1,328	99	2,615	2,317	298	234	140	94	1,104	951	153	Bithari	
137	136	1	87	72	15	7	3	4	62	41	21	Arshikri	
995	972	23	1,142	1,038	104	57	51	6	365	342	23	Hakimpur	
562	543	19	289	248	41	6	3	3	118	108	10	Tarali	
201	199	2	643	608	35	148	78	70	189	168	21	Nityananda Kati	
384	327	57	459	273	186	17	10	7	114	79	35	Bayar Ghata	
442	419	23	582	536	46	36	27	9	63	55	8	Balti	
291	224	67	475	399	76	24	21	3	165	124	41	Chituri	
409	362	47	666	626	40	29	25	4	106	91	15	Nabat Kati	
80	80	-	232	227	5	25	23	2	139	133	6	Amudia	
257	253	4	283	238	45	3	3	-	71	62	9	Khalsi	

VILLAGE PRIMARY
C D Block -

Location code number	Name of Village	Industrial category								
		Marginal workers			Cultivators			Agricultural labourers		
		Persons	Males	Females	Persons	Males	Females	Persons	Males	Females
1	2	41	42	43	44	45	46	47	48	49
0166	Swarupnagar (Total)	22,337	12,508	9,829	2,756	1,386	1,370	11,486	7,380	4,106
0166	Swarupnagar (Rural)	22,143	12,414	9,729	2,756	1,386	1,370	11,479	7,375	4,104
0166	Swarupnagar (Urban)	194	94	100	-	-	-	7	5	2
	RURAL									
322779	Tepul	182	124	58	5	3	2	44	38	6
322780	Pubali	372	182	190	5	3	2	134	120	14
322781	Parui	159	78	81	6	2	4	9	5	4
322782	Goyeshpur	151	82	69	1	1	-	32	27	5
322783	Damhati	317	130	187	7	7	-	119	95	24
322784	Mirzapur	423	85	338	20	11	9	62	34	28
322785	Labangola	301	83	218	4	2	2	11	4	7
322786	Bagghata	211	151	60	6	6	-	81	74	7
322787	Kanchdadh	489	175	314	62	18	44	242	95	147
322788	Paschimpolta	7	6	1	2	2	-	4	4	-
322789	Shakdaha	535	422	113	87	84	3	380	317	63
322790	Keotali	363	232	131	26	21	5	211	189	22
322791	Maminpur	47	19	28	-	-	-	10	9	1
322792	Saguna	18	15	3	7	6	1	7	7	-
322793	Srinathpur	30	17	13	2	1	1	19	14	5
322794	Taranipur	105	59	46	7	6	1	21	17	4
322795	Gobra	23	13	10	2	2	-	9	7	2
322796	Gobindapur	723	343	380	174	34	140	214	116	98
322797	Purba Polta	302	175	127	75	32	43	195	124	71
322798	Raghab Kati	198	69	129	21	8	13	158	47	111
322799	Nalabara	709	568	141	21	17	4	489	398	91
322800	Pantapara	41	18	23	3	1	2	20	14	6
322801	Bhekulia	128	100	28	7	5	2	73	60	13
322802	Kapileshwarpur	55	37	18	12	11	1	33	19	14
322803	Diara	290	165	125	8	8	-	19	15	4
322804	Shrirampur	135	30	105	10	2	8	17	5	12
322805	Ghola	48	27	21	5	4	1	41	23	18
322806	Charghat	414	207	207	113	75	38	151	48	103
322807	Bhumitala	6	2	4	3	-	3	2	1	1
322808	Tipi	47	30	17	6	6	-	17	15	2
322809	Laskarpota	337	177	160	-	-	-	335	175	160
322810	Patua	191	114	77	45	25	20	89	64	25
322811	Gopalpur	264	158	106	24	10	14	138	86	52
322812	Khardda Singa	236	168	68	4	1	3	208	153	55
322813	Sarapul	683	379	304	23	19	4	213	113	100
322814	Malanga Para	693	360	333	22	19	3	310	201	109
322815	Banglani	1,939	1,030	909	563	199	364	774	482	292
322816	Gokulpur	570	471	99	43	31	12	353	310	43
322817	Kabitpur	45	25	20	5	4	1	10	10	-
322818	Galdaha	369	309	60	27	25	2	210	188	22
322819	Chhota Bankra	478	442	36	7	6	1	447	421	26
322820	Bara Bankra	560	412	148	19	15	4	219	187	32
322821	Bil Balli	58	47	11	3	3	-	35	33	2
322822	Nirman	368	123	245	127	24	103	189	79	110
322823	Saiyadkati	149	141	8	14	14	-	80	77	3
322824	Dattapara	664	352	312	72	61	11	489	233	256
322825	Balki	111	95	16	4	3	1	97	86	11
322826	Gunrajpur	68	66	2	7	7	-	19	18	1
322827	Bithari	2,716	987	1,729	236	93	143	1,536	607	929
322828	Arshikri	210	57	153	9	8	1	60	29	31
322829	Hakimpur	830	602	228	58	34	24	663	492	171
322830	Tarali	280	63	217	52	8	44	134	34	100
322831	Nityananda Kati	339	238	101	26	23	3	226	182	44
322832	Bayar Ghata	232	94	138	64	30	34	117	39	78
322833	Balti	598	321	277	250	83	167	299	206	93
322834	Chituri	110	85	25	4	4	-	79	63	16
322835	Nabat Kati	470	283	187	27	18	9	370	239	131
322836	Amudia	175	69	106	3	3	-	122	57	65
322837	Khalsi	48	30	18	9	9	-	18	16	2

PRIMARY CENSUS ABSTRACT

CENSUS ABSTRACT
Swarupnagar

of marginal workers

Household industry workers			Other workers			Non-workers			Name of Village	Location code number
Persons	Males	Females	Persons	Males	Females	Persons	Males	Females		
50	51	52	53	54	55	56	57	58	2	1
2,358	774	1,584	5,737	2,968	2,769	159,305	52,312	106,993	Swarupnagar (Total)	0166
2,313	758	1,555	5,595	2,895	2,700	156,679	51,421	105,258	Swarupnagar (Rural)	0166
45	16	29	142	73	69	2,626	891	1,735	Swarupnagar (Urban)	0166
RURAL										
9	1	8	124	82	42	2,356	747	1,609	Tepul	322779
12	4	8	221	55	166	966	314	652	Pubali	322780
21	11	10	123	60	63	3,426	1,106	2,320	Parui	322781
25	4	21	93	50	43	1,068	328	740	Goyeshpur	322782
77	8	69	114	20	94	982	282	700	Damhati	322783
9	1	8	332	39	293	1,202	460	742	Mirzapur	322784
131	31	100	155	46	109	588	179	409	Labangola	322785
51	8	43	73	63	10	679	233	446	Bagghata	322786
47	4	43	138	58	80	3,740	1,311	2,429	Kanchdahh	322787
-	-	-	1	-	1	852	252	600	Paschimpolta	322788
37	5	32	31	16	15	1,774	536	1,238	Shakdaha	322789
83	4	79	43	18	25	1,503	527	976	Keotali	322790
23	3	20	14	7	7	569	183	386	Maminpur	322791
-	-	-	4	2	2	767	205	562	Saguna	322792
5	-	5	4	2	2	451	108	343	Srinathpur	322793
28	12	16	49	24	25	3,058	1,008	2,050	Taranipur	322794
2	-	2	10	4	6	1,282	371	911	Gobra	322795
84	16	68	251	177	74	3,196	1,080	2,116	Gobindapur	322796
13	3	10	19	16	3	4,772	1,490	3,282	Purba Polta	322797
2	1	1	17	13	4	1,142	404	738	Raghab Kati	322798
31	9	22	168	144	24	4,879	1,554	3,325	Nalabara	322799
2	1	1	16	2	14	852	278	574	Pantapara	322800
7	4	3	41	31	10	1,286	374	912	Bhekulia	322801
2	1	1	8	6	2	1,520	433	1,087	Kapileshwarpur	322802
80	53	27	183	89	94	1,672	575	1,097	Diara	322803
11	-	11	97	23	74	674	252	422	Shrirampur	322804
-	-	-	2	-	2	1,107	318	789	Ghola	322805
12	3	9	138	81	57	4,336	1,388	2,948	Charghat	322806
-	-	-	1	1	-	942	262	680	Bhumitala	322807
13	2	11	11	7	4	810	232	578	Tipi	322808
1	1	-	1	1	-	198	96	102	Laskarpota	322809
5	3	2	52	22	30	1,909	664	1,245	Patua	322810
14	1	13	88	61	27	4,260	1,381	2,879	Gopalpur	322811
7	3	4	17	11	6	1,415	436	979	Khardda Singa	322812
258	80	178	189	167	22	5,278	1,743	3,535	Sarapul	322813
54	19	35	307	121	186	3,296	1,077	2,219	Malanga Para	322814
141	82	59	461	267	194	15,256	4,911	10,345	Banglani	322815
46	27	19	128	103	25	4,658	1,662	2,996	Gokulpur	322816
5	-	5	25	11	14	858	244	614	Kabitpur	322817
23	13	10	109	83	26	2,730	888	1,842	Galdaha	322818
5	4	1	19	11	8	2,706	854	1,852	Chhota Bankra	322819
137	102	35	185	108	77	4,449	1,465	2,984	Bara Bankra	322820
9	5	4	11	6	5	1,158	373	785	Bil Balli	322821
10	2	8	42	18	24	3,165	1,094	2,071	Nirman	322822
2	2	-	53	48	5	701	210	491	Saiyadkati	322823
27	15	12	76	43	33	5,427	1,806	3,621	Dattapara	322824
6	3	3	4	3	1	1,401	450	951	Balki	322825
-	-	-	42	41	1	2,525	742	1,783	Gunrajpur	322826
536	123	413	408	164	244	11,191	4,134	7,057	Bithari	322827
5	2	3	136	18	118	400	165	235	Arshikri	322828
43	31	12	66	45	21	6,756	2,207	4,549	Hakimpur	322829
1	-	1	93	21	72	1,896	655	1,241	Tarali	322830
7	3	4	80	30	50	2,670	891	1,779	Nityananda Kati	322831
4	2	2	47	23	24	1,179	427	752	Bayar Ghata	322832
7	5	2	42	27	15	2,686	868	1,818	Balti	322833
4	2	2	23	16	7	1,521	488	1,033	Chituri	322834
29	7	22	44	19	25	2,595	855	1,740	Nabat Kati	322835
5	-	5	45	9	36	957	323	634	Amudia	322836
12	-	12	9	5	4	1,345	444	901	Khalsi	322837

VILLAGE PRIMARY
C D Block -

Location code number	Name of Village	Area of Village in hectares	Number of households	Total population (including institutional and houseless population)			Population in the age-group 0-6		
				Persons	Males	Females	Persons	Males	Females
1	2	3	4	5	6	7	8	9	10
322838	Dobila	77.70	485	1,982	999	983	146	72	74
322839	Kaijuri	282.47	1,375	5,674	2,947	2,727	502	258	244
322840	Bhaduria	352.48	1,149	4,900	2,515	2,385	523	264	259
322841	Sarparajpurgabarda	68.80	199	777	400	377	84	43	41
322842	Buran Gabarda	95.51	338	1,425	748	677	148	65	83
322843	Sonpur	70.01	183	822	433	389	85	48	37
	URBAN								
322844	Deora (CT)	159.04	1,076	4,360	2,255	2,105	296	166	130

PRIMARY CENSUS ABSTRACT

CENSUS ABSTRACT
Swarupnagar

Scheduled Castes population			Scheduled Tribes population			Literates			Name of Village
Persons	Males	Females	Persons	Males	Females	Persons	Males	Females	
11	12	13	14	15	16	17	18	19	2
1,913	958	955	27	15	12	1,545	853	692	Dobila
4,951	2,566	2,385	8	6	2	4,261	2,391	1,870	Kaijuri
2,265	1,166	1,099	1	1	-	3,504	1,918	1,586	Bhaduria
701	360	341	3	-	3	585	319	266	Sarparajpurgabarda
1,097	565	532	22	15	7	926	547	379	Buran Gabarda
213	117	96	-	-	-	442	265	177	Sonpur
URBAN									
1,522	797	725	118	61	57	3,716	2,001	1,715	Deora (CT)

VILLAGE PRIMARY
C D Block -

Location code number	Name of Village	Illiterates			Total workers			Main workers		
		Persons	Males	Females	Persons	Males	Females	Persons	Males	Females
1	2	20	21	22	23	24	25	26	27	28
322838	Dobila	437	146	291	681	612	69	524	492	32
322839	Kaijuri	1,413	556	857	2,081	1,779	302	1,833	1,598	235
322840	Bhaduria	1,396	597	799	1,786	1,558	228	1,329	1,171	158
322841	Sarparajpurgabarda	192	81	111	343	260	83	100	92	8
322842	Buran Gabarda	499	201	298	741	492	249	396	337	59
322843	Sonpur	380	168	212	306	263	43	233	202	31
	URBAN									
322844	Deora (CT)	644	254	390	1,734	1,364	370	1,540	1,270	270

PRIMARY CENSUS ABSTRACT

CENSUS ABSTRACT
Swarupnagar

Industrial category of main workers													Name of Village
Cultivators			Agricultural labourers			Household industry workers			Other workers				
Persons	Males	Females	Persons	Males	Females	Persons	Males	Females	Persons	Males	Females		
29	30	31	32	33	34	35	36	37	38	39	40		
274	268	6	198	179	19	3	3	-	49	42	7	Dobila	
454	440	14	1,063	892	171	35	26	9	281	240	41	Kaijuri	
305	272	33	733	644	89	66	59	7	225	196	29	Bhaduria	
26	26	-	59	54	5	1	1	-	14	11	3	Sarparajpurgabarda	
146	134	12	55	33	22	50	43	7	145	127	18	Buran Gabarda	
141	137	4	67	49	18	3	3	-	22	13	9	Sonpur	
URBAN													
51	49	2	170	155	15	73	50	23	1,246	1,016	230	Deora (CT)	

VILLAGE PRIMARY
C D Block -

Location code number	Name of Village	Industrial category								
		Marginal workers			Cultivators			Agricultural labourers		
		Persons	Males	Females	Persons	Males	Females	Persons	Males	Females
1	2	41	42	43	44	45	46	47	48	49
322838	Dobila	157	120	37	5	5	-	143	107	36
322839	Kaijuri	248	181	67	26	16	10	194	148	46
322840	Bhaduria	457	387	70	182	178	4	187	135	52
322841	Sarparajpurgabarda	243	168	75	20	20	-	83	46	37
322842	Buran Gabarda	345	155	190	64	7	57	148	63	85
322843	Sonpur	73	61	12	5	3	2	61	55	6
	URBAN									
322844	Deora (CT)	194	94	100	-	-	-	7	5	2

PRIMARY CENSUS ABSTRACT

CENSUS ABSTRACT
Swarupnagar

of marginal workers

Household industry workers			Other workers			Non-workers			Name of Village	Location code number
Persons	Males	Females	Persons	Males	Females	Persons	Males	Females		
50	51	52	53	54	55	56	57	58	2	1
-	-	-	9	8	1	1,301	387	914	Dobila	322838
5	2	3	23	15	8	3,593	1,168	2,425	Kaijuri	322839
18	12	6	70	62	8	3,114	957	2,157	Bhaduria	322840
25	7	18	115	95	20	434	140	294	Sarparajpurgabarda	322841
44	11	33	89	74	15	684	256	428	Buran Gabarda	322842
1	-	1	6	3	3	516	170	346	Sonpur	322843
URBAN										
45	16	29	142	73	69	2,626	891	1,735	Deora (CT)	322844

VILLAGE PRIMARY
C D Block -

Location code number	Name of Village	Area of Village in hectares	Number of households	Total population (including institutional and houseless population)			Population in the age-group 0-6		
				Persons	Males	Females	Persons	Males	Females
1	2	3	4	5	6	7	8	9	10
0167	Habra - I (Total)	11,736.31	54,120	225,200	116,027	109,173	22,325	11,491	10,834
0167	Habra - I (Rural)	10,668.94	41,783	175,651	90,735	84,916	17,952	9,238	8,714
0167	Habra - I (Urban)	1,067.37	12,337	49,549	25,292	24,257	4,373	2,253	2,120
RURAL									
322845	Janaphul	513.46	2,321	9,515	4,898	4,617	799	414	385
322846	Hirapol	45.87	289	1,173	611	562	92	49	43
322847	Atle	132.06	503	2,262	1,183	1,079	256	138	118
322848	Lakshmipul	247.64	896	4,238	2,165	2,073	533	274	259
322849	Rautara	210.84	765	3,178	1,626	1,552	358	184	174
322850	Kola	102.89	313	1,421	721	700	168	75	93
322851	Basir Hati	83.61	234	1,001	525	476	101	55	46
322852	Dhap Dhara	146.35	396	1,602	836	766	210	97	113
322853	Dariasudi	134.67	472	2,086	1,072	1,014	229	105	124
322854	Baluigachhi	126.57	794	3,534	1,832	1,702	403	213	190
322855	Mathurapur	233.08	571	2,417	1,268	1,149	293	161	132
322856	Ichhapur	153.26	614	2,697	1,432	1,265	309	161	148
322857	Maligram	283.08	686	2,988	1,539	1,449	390	207	183
322858	Arbelia	205.52	518	2,234	1,155	1,079	269	139	130
322859	Dakshin Sarai	239.96	1,165	5,285	2,819	2,466	685	352	333
322860	Hades Bele	133.10	455	1,903	979	924	185	87	98
322861	Jioldanga	153.72	645	2,841	1,467	1,374	259	143	116
322862	Jashur	70.49	288	1,151	589	562	77	35	42
322863	Prithiba	198.48	947	3,887	1,990	1,897	392	196	196
322864	Kultala	88.44	499	2,029	1,043	986	219	97	122
322865	Baruihati	133.76	430	1,964	1,011	953	289	143	146
322866	Marakpur	386.78	1,156	5,053	2,608	2,445	680	351	329
322867	Chakkultala	70.12	280	1,133	587	546	149	75	74
322868	Bamhati Raghampur	154.31	430	1,731	905	826	163	89	74
322869	Bamhati	218.12	858	3,653	1,882	1,771	384	199	185
322870	Mahisha Machhlandapur	374.92	1,569	6,488	3,373	3,115	565	308	257
322871	Sonakene	646.70	1,666	6,937	3,622	3,315	769	384	385
322872	Rudrapur	143.15	841	3,572	1,842	1,730	373	184	189
322873	Kharo	149.87	812	3,407	1,727	1,680	298	148	150
322874	Gohalbati	164.61	1,032	4,187	2,191	1,996	385	186	199
322875	Saltia	154.87	736	3,100	1,598	1,502	305	157	148
322876	Payragachhi	219.20	609	2,397	1,255	1,142	186	108	78
322877	Bergum	521.65	1,673	6,989	3,526	3,463	639	322	317
322878	Metiagachi	90.02	301	1,212	618	594	136	67	69
322879	Mallickpur	214.48	363	1,509	771	738	145	83	62
322880	Beleni	120.60	692	2,937	1,497	1,440	301	154	147
322881	Kuchlia	152.70	599	2,514	1,311	1,203	226	121	105
322882	Jhanjhanania	123.56	475	2,019	1,032	987	252	123	129
322883	Krishna Nagar	252.13	1,271	5,187	2,672	2,515	457	232	225
322884	Salua	111.96	506	2,119	1,074	1,045	193	94	99
322885	Phultala	307.88	1,806	7,775	4,040	3,735	773	414	359
322886	Tunighata	83.93	442	2,017	1,051	966	204	109	95
322887	Kashipur	234.79	1,361	5,877	3,011	2,866	550	283	267
322888	Boyerghata	107.02	321	1,362	728	634	128	70	58
322889	Kumra	323.31	1,266	5,410	2,774	2,636	533	288	245
322890	Panchghara	125.78	488	2,075	1,110	965	213	109	104
322891	Ankhola	116.78	412	1,868	983	885	157	82	75
322892	Simulpur	165.02	672	2,717	1,387	1,330	266	142	124
322893	Nangla	353.64	892	3,605	1,905	1,700	351	194	157
322894	Baugachhi	100.79	280	1,137	604	533	106	61	45
322895	Rajballabhpur	343.98	1,778	6,909	3,508	3,401	686	356	330
322896	Uludanga	87.08	696	2,761	1,426	1,335	236	118	118
322897	Ranidanga	167.22	689	2,508	1,295	1,213	264	135	129
322898	Raghampur	179.49	545	2,015	1,041	974	177	85	92
322899	Bamandanga	65.63	465	2,065	1,020	1,045	186	82	104
URBAN									
322900	Nokpul (CT)	171.00	1,941	7,737	4,030	3,707	671	341	330
322901	Maslandapur (CT)	170.00	2,685	10,790	5,519	5,271	879	465	414

PRIMARY CENSUS ABSTRACT

CENSUS ABSTRACT

Habra - I

Scheduled Castes population			Scheduled Tribes population			Literates			Name of Village
Persons	Males	Females	Persons	Males	Females	Persons	Males	Females	
11	12	13	14	15	16	17	18	19	2
77,965	40,218	37,747	6,376	3,258	3,118	168,687	91,058	77,629	Habra - I (Total)
59,028	30,529	28,499	5,520	2,833	2,687	129,394	70,178	59,216	Habra - I (Rural)
18,937	9,689	9,248	856	425	431	39,293	20,880	18,413	Habra - I (Urban)
RURAL									
2,275	1,181	1,094	844	456	388	7,552	4,037	3,515	Janaphul
438	238	200	2	1	1	975	526	449	Hirapol
632	329	303	529	275	254	1,508	851	657	Atle
305	155	150	-	-	-	3,093	1,621	1,472	Lakshmipul
503	252	251	22	12	10	2,308	1,248	1,060	Rautara
602	303	299	4	4	-	957	533	424	Kola
342	176	166	-	-	-	697	386	311	Basir Hati
358	187	171	30	13	17	1,071	604	467	Dhap Dhara
397	199	198	41	20	21	1,575	880	695	Dariasudi
455	226	229	123	63	60	2,463	1,352	1,111	Baluigachhi
436	223	213	9	4	5	1,639	878	761	Mathurapur
187	88	99	101	56	45	1,790	1,016	774	Ichhapur
-	-	-	1	-	1	2,011	1,022	989	Maligram
-	-	-	-	-	-	1,637	855	782	Arbelia
89	47	42	24	13	11	3,525	1,895	1,630	Dakshin Sarai
736	377	359	12	6	6	1,352	728	624	Hades Bele
1,173	600	573	108	57	51	2,161	1,177	984	Jioldanga
97	46	51	-	-	-	919	484	435	Jashur
858	442	416	264	136	128	2,852	1,524	1,328	Prithiba
147	75	72	-	-	-	1,474	802	672	Kultala
194	100	94	54	25	29	1,354	740	614	Baruihati
328	170	158	174	84	90	3,184	1,684	1,500	Marakpur
4	2	2	6	4	2	806	432	374	Chakkultala
284	157	127	123	59	64	1,289	712	577	Bamhati Raghampur
578	296	282	101	47	54	2,743	1,495	1,248	Bamhati
1,397	738	659	251	123	128	5,060	2,726	2,334	Mahisha Machhlandapur
2,117	1,108	1,009	813	428	385	4,744	2,654	2,090	Sonakene
1,439	752	687	23	14	9	2,707	1,475	1,232	Rudrapur
2,279	1,141	1,138	7	3	4	2,504	1,366	1,138	Kharo
1,321	699	622	159	74	85	3,381	1,847	1,534	Gohalhati
796	409	387	6	2	4	2,384	1,315	1,069	Saltia
397	217	180	35	19	16	1,879	1,024	855	Payragachhi
2,269	1,164	1,105	876	438	438	5,172	2,802	2,370	Bergum
-	-	-	-	-	-	825	446	379	Metiagachi
285	154	131	4	2	2	1,015	545	470	Mallickpur
1,589	807	782	9	6	3	1,890	1,000	890	Beleni
1,089	573	516	13	6	7	1,895	1,037	858	Kuchlia
131	66	65	4	2	2	1,458	784	674	Jhanjhania
3,034	1,559	1,475	40	22	18	3,862	2,110	1,752	Krishna Nagar
1,086	555	531	37	21	16	1,601	847	754	Salua
5,216	2,698	2,518	36	20	16	5,846	3,218	2,628	Phultala
1,797	937	860	83	46	37	1,481	813	668	Tunighata
4,140	2,134	2,006	171	95	76	4,676	2,500	2,176	Kashipur
1,091	582	509	4	4	-	1,055	586	469	Boyerghata
4,061	2,088	1,973	71	30	41	4,148	2,237	1,911	Kumra
1,153	621	532	5	5	-	1,570	890	680	Panchghara
1,625	865	760	1	-	1	1,404	795	609	Ankhola
1,243	632	611	58	27	31	1,997	1,061	936	Simulpur
2,249	1,191	1,058	32	11	21	2,662	1,495	1,167	Nangla
99	49	50	-	-	-	883	490	393	Baugachhi
1,998	1,022	976	84	42	42	5,219	2,755	2,464	Rajballabhpur
964	505	459	6	3	3	2,231	1,219	1,012	Uludanga
1,428	738	690	11	5	6	1,746	962	784	Ranidanga
447	229	218	48	28	20	1,553	846	707	Raghampur
870	427	443	61	22	39	1,611	851	760	Bamandanga
URBAN									
3,936	2,042	1,894	42	21	21	6,047	3,302	2,745	Nokpul (CT)
3,954	2,007	1,947	53	29	24	8,708	4,620	4,088	Maslandapur (CT)

VILLAGE PRIMARY
C D Block -

Location code number	Name of Village	Illiterates			Total workers			Main workers		
		Persons	Males	Females	Persons	Males	Females	Persons	Males	Females
		20	21	22	23	24	25	26	27	28
0167	Habra - I (Total)	56,513	24,969	31,544	82,460	67,837	14,623	70,535	60,979	9,556
0167	Habra - I (Rural)	46,257	20,557	25,700	63,384	52,901	10,483	53,692	47,196	6,496
0167	Habra - I (Urban)	10,256	4,412	5,844	19,076	14,936	4,140	16,843	13,783	3,060
RURAL										
322845	Janaphul	1,963	861	1,102	3,546	2,941	605	3,140	2,692	448
322846	Hirapol	198	85	113	362	336	26	209	192	17
322847	Atle	754	332	422	1,091	691	400	885	672	213
322848	Lakshmipul	1,145	544	601	1,318	1,242	76	1,224	1,161	63
322849	Rautara	870	378	492	1,001	906	95	882	824	58
322850	Kola	464	188	276	400	373	27	272	258	14
322851	Basir Hati	304	139	165	330	312	18	327	310	17
322852	Dhap Dhara	531	232	299	505	488	17	480	470	10
322853	Dariasudi	511	192	319	641	615	26	627	604	23
322854	Baluigachhi	1,071	480	591	1,317	1,076	241	1,146	1,016	130
322855	Mathurapur	778	390	388	819	718	101	417	388	29
322856	Ichhapur	907	416	491	1,211	920	291	1,088	810	278
322857	Maliagram	977	517	460	955	890	65	745	706	39
322858	Arbelia	597	300	297	585	550	35	512	490	22
322859	Dakshin Sarai	1,760	924	836	1,940	1,641	299	978	913	65
322860	Hades Bele	551	251	300	679	597	82	602	542	60
322861	Jioldanga	680	290	390	1,266	885	381	841	606	235
322862	Jashur	232	105	127	406	349	57	367	340	27
322863	Prithiba	1,035	466	569	1,292	1,142	150	1,207	1,097	110
322864	Kultala	555	241	314	674	603	71	606	570	36
322865	Baruihati	610	271	339	556	522	34	519	494	25
322866	Marakpur	1,869	924	945	1,593	1,491	102	1,543	1,451	92
322867	Chakkultala	327	155	172	344	318	26	304	294	10
322868	Bamhati Raghobpur	442	193	249	630	531	99	623	529	94
322869	Bamhati	910	387	523	1,208	1,092	116	1,147	1,061	86
322870	Mahisha Machhlandapur	1,428	647	781	2,418	2,018	400	2,155	1,895	260
322871	Sonakene	2,193	968	1,225	2,570	2,123	447	2,005	1,823	182
322872	Rudrapur	865	367	498	1,455	1,091	364	1,122	978	144
322873	Kharo	903	361	542	1,448	1,056	392	1,064	894	170
322874	Gohalhati	806	344	462	1,514	1,279	235	1,434	1,250	184
322875	Saltia	716	283	433	1,216	956	260	1,082	897	185
322876	Payragachhi	518	231	287	806	693	113	585	523	62
322877	Bergum	1,817	724	1,093	2,609	2,073	536	2,262	1,856	406
322878	Metiagachi	387	172	215	409	378	31	382	354	28
322879	Mallickpur	494	226	268	521	456	65	447	412	35
322880	Beleni	1,047	497	550	968	901	67	637	605	32
322881	Kuchlia	619	274	345	1,143	805	338	771	639	132
322882	Jhanjhania	561	248	313	718	624	94	596	542	54
322883	Krishna Nagar	1,325	562	763	2,032	1,638	394	1,814	1,523	291
322884	Salua	518	227	291	687	609	78	647	587	60
322885	Phultala	1,929	822	1,107	2,997	2,344	653	2,448	2,150	298
322886	Tunighata	536	238	298	794	577	217	724	557	167
322887	Kashipur	1,201	511	690	1,990	1,683	307	1,757	1,508	249
322888	Boyerghata	307	142	165	453	403	50	403	365	38
322889	Kumra	1,262	537	725	1,959	1,605	354	1,812	1,563	249
322890	Panchghara	505	220	285	802	649	153	580	540	40
322891	Ankhola	464	188	276	670	546	124	593	527	66
322892	Simulpur	720	326	394	896	775	121	868	762	106
322893	Nangla	943	410	533	1,277	1,135	142	1,185	1,083	102
322894	Baugachhi	254	114	140	490	361	129	404	338	66
322895	Rajballabhpur	1,690	753	937	2,549	2,111	438	2,389	2,035	354
322896	Uludanga	530	207	323	992	818	174	903	784	119
322897	Ranidanga	762	333	429	912	822	90	688	639	49
322898	Raghobpur	462	195	267	720	598	122	707	593	114
322899	Bamandanga	454	169	285	700	545	155	537	484	53
URBAN										
322900	Nokpul (CT)	1,690	728	962	2,925	2,351	574	2,799	2,297	502
322901	Maslandapur (CT)	2,082	899	1,183	4,419	3,269	1,150	3,831	2,924	907

PRIMARY CENSUS ABSTRACT

CENSUS ABSTRACT

Habra - I

Industrial category of main workers													
Cultivators			Agricultural labourers			Household industry workers			Other workers			Name of Village	
Persons	Males	Females	Persons	Males	Females	Persons	Males	Females	Persons	Males	Females		
29	30	31	32	33	34	35	36	37	38	39	40		2
7,712	7,430	282	17,288	15,743	1,545	3,770	2,507	1,263	41,765	35,299	6,466	Habra - I (Total)	
7,325	7,054	271	16,295	14,844	1,451	2,688	1,754	934	27,384	23,544	3,840	Habra - I (Rural)	
387	376	11	993	899	94	1,082	753	329	14,381	11,755	2,626	Habra - I (Urban)	
RURAL													
318	300	18	523	435	88	105	54	51	2,194	1,903	291	Janaphul	
14	14	-	9	9	-	4	3	1	182	166	16	Hirapol	
110	105	5	361	250	111	68	15	53	346	302	44	Atle	
166	165	1	475	467	8	28	19	9	555	510	45	Lakshmipul	
187	184	3	377	363	14	26	24	2	292	253	39	Rautara	
83	82	1	78	76	2	2	2	-	109	98	11	Kola	
92	91	1	128	124	4	-	-	-	107	95	12	Basir Hati	
28	28	-	388	379	9	13	13	-	51	50	1	Dhap Dhara	
90	89	1	241	229	12	5	4	1	291	282	9	Dariasudi	
47	44	3	72	65	7	90	77	13	937	830	107	Baluigachhi	
78	74	4	103	100	3	15	13	2	221	201	20	Mathurapur	
166	161	5	148	144	4	4	3	1	770	502	268	Ichhapur	
218	215	3	241	228	13	12	11	1	274	252	22	Malignam	
140	139	1	234	224	10	34	31	3	104	96	8	Arbelia	
178	173	5	152	151	1	47	38	9	601	551	50	Dakshin Sarai	
72	67	5	199	184	15	18	14	4	313	277	36	Hades Bele	
131	117	14	148	140	8	59	21	38	503	328	175	Jioldanga	
104	104	-	99	92	7	11	7	4	153	137	16	Jashur	
141	126	15	348	318	30	39	30	9	679	623	56	Prithiba	
79	77	2	159	152	7	9	6	3	359	335	24	Kultala	
193	193	-	260	243	17	1	1	-	65	57	8	Baruihati	
181	178	3	1,049	979	70	17	16	1	296	278	18	Marakpur	
89	87	2	151	147	4	7	6	1	57	54	3	Chakkultala	
100	94	6	106	100	6	20	11	9	397	324	73	Bamhati Raghobpur	
163	161	2	348	309	39	20	19	1	616	572	44	Bamhati	
236	221	15	374	338	36	288	204	84	1,257	1,132	125	Mahisha Machhlandapur	
301	291	10	1,182	1,076	106	31	22	9	491	434	57	Sonakene	
160	148	12	354	324	30	37	33	4	571	473	98	Rudrapur	
151	146	5	155	125	30	182	111	71	576	512	64	Kharo	
68	64	4	151	142	9	64	41	23	1,151	1,003	148	Gohalhati	
50	47	3	117	101	16	71	58	13	844	691	153	Saltia	
88	86	2	120	101	19	40	34	6	337	302	35	Payragachhi	
279	264	15	495	398	97	145	80	65	1,343	1,114	229	Bergum	
80	78	2	226	212	14	9	7	2	67	57	10	Metiagachi	
90	90	-	177	157	20	1	1	-	179	164	15	Mallickpur	
51	50	1	396	390	6	41	33	8	149	132	17	Beleni	
82	81	1	90	81	9	21	16	5	578	461	117	Kuchlia	
101	99	2	332	321	11	7	6	1	156	116	40	Jhanjhania	
166	156	10	372	309	63	118	96	22	1,158	962	196	Krishna Nagar	
72	71	1	158	149	9	21	16	5	396	351	45	Salua	
187	184	3	596	546	50	143	76	67	1,522	1,344	178	Phultala	
157	147	10	201	154	47	52	17	35	314	239	75	Tunighata	
226	214	12	510	477	33	160	60	100	861	757	104	Kashipur	
120	114	6	144	133	11	17	5	12	122	113	9	Boyerghata	
197	190	7	573	500	73	51	31	20	991	842	149	Kumra	
82	82	-	221	211	10	47	37	10	230	210	20	Panchghara	
143	137	6	144	130	14	23	9	14	283	251	32	Ankhola	
97	93	4	357	331	26	87	67	20	327	271	56	Simulpur	
188	185	3	613	594	19	58	38	20	326	266	60	Nangla	
99	92	7	69	59	10	60	36	24	176	151	25	Baugachhi	
212	203	9	718	622	96	159	126	33	1,300	1,084	216	Rajballabhpur	
151	146	5	115	113	2	69	33	36	568	492	76	Uludanga	
67	66	1	434	414	20	8	3	5	179	156	23	Ranidanga	
102	98	4	338	277	61	18	14	4	249	204	45	Raghobpur	
154	143	11	166	151	15	6	6	-	211	184	27	Bamandanga	
URBAN													
34	34	-	206	184	22	166	100	66	2,393	1,979	414	Nokpul (CT)	
37	32	5	94	92	2	246	147	99	3,454	2,653	801	Maslandapur (CT)	

VILLAGE PRIMARY
C D Block -

Location code number	Name of Village	Industrial category								
		Marginal workers			Cultivators			Agricultural labourers		
		Persons	Males	Females	Persons	Males	Females	Persons	Males	Females
1	2	41	42	43	44	45	46	47	48	49
0167	Habra - I (Total)	11,925	6,858	5,067	511	338	173	3,445	2,558	887
0167	Habra - I (Rural)	9,692	5,705	3,987	488	319	169	3,263	2,438	825
0167	Habra - I (Urban)	2,233	1,153	1,080	23	19	4	182	120	62
	RURAL									
322845	Janaphul	406	249	157	13	6	7	135	110	25
322846	Hirapol	153	144	9	1	1	-	45	43	2
322847	Atle	206	19	187	1	1	-	8	4	4
322848	Lakshnipul	94	81	13	4	4	-	47	47	-
322849	Rautara	119	82	37	7	7	-	70	54	16
322850	Kola	128	115	13	6	5	1	93	91	2
322851	Basir Hati	3	2	1	-	-	-	-	-	-
322852	Dhap Dhara	25	18	7	1	1	-	23	17	6
322853	Dariasudi	14	11	3	-	-	-	10	8	2
322854	Baluigachhi	171	60	111	2	1	1	18	11	7
322855	Mathurapur	402	330	72	17	14	3	142	123	19
322856	Ichhapur	123	110	13	2	2	-	44	41	3
322857	Maligram	210	184	26	16	14	2	57	54	3
322858	Arbelia	73	60	13	10	6	4	19	15	4
322859	Dakshin Sarai	962	728	234	58	44	14	446	393	53
322860	Hades Bele	77	55	22	1	1	-	31	27	4
322861	Jioldanga	425	279	146	21	19	2	205	129	76
322862	Jashur	39	9	30	-	-	-	14	9	5
322863	Prithiba	85	45	40	2	2	-	53	27	26
322864	Kultala	68	33	35	8	6	2	8	7	1
322865	Baruihati	37	28	9	2	1	1	28	20	8
322866	Marakpur	50	40	10	7	7	-	27	18	9
322867	Chakkultala	40	24	16	2	2	-	9	3	6
322868	Bamhati Raghampur	7	2	5	2	1	1	1	1	-
322869	Bamhati	61	31	30	1	1	-	18	11	7
322870	Mahisha Machhlandapur	263	123	140	40	9	31	110	69	41
322871	Sonakene	565	300	265	20	14	6	276	164	112
322872	Rudrapur	333	113	220	19	16	3	78	29	49
322873	Kharo	384	162	222	14	10	4	68	37	31
322874	Gohalbati	80	29	51	2	-	2	8	5	3
322875	Saltia	134	59	75	2	2	-	16	9	7
322876	Payragachhi	221	170	51	27	20	7	74	65	9
322877	Bergum	347	217	130	17	15	2	153	110	43
322878	Metiagachi	27	24	3	-	-	-	1	1	-
322879	Mallickpur	74	44	30	-	-	-	2	2	-
322880	Beleni	331	296	35	13	13	-	182	173	9
322881	Kuchlia	372	166	206	4	3	1	40	30	10
322882	Jhanjhania	122	82	40	2	2	-	52	41	11
322883	Krishna Nagar	218	115	103	5	2	3	46	32	14
322884	Salua	40	22	18	1	1	-	26	17	9
322885	Phultala	549	194	355	9	4	5	110	57	53
322886	Tunighata	70	20	50	3	2	1	17	6	11
322887	Kashipur	233	175	58	5	3	2	49	41	8
322888	Boyerghata	50	38	12	7	7	-	11	11	-
322889	Kumra	147	42	105	4	3	1	20	17	3
322890	Panchghara	222	109	113	2	-	2	70	51	19
322891	Ankhola	77	19	58	1	1	-	45	8	37
322892	Simulpur	28	13	15	3	2	1	10	5	5
322893	Nangla	92	52	40	6	5	1	40	25	15
322894	Baugachhi	86	23	63	9	5	4	8	6	2
322895	Rajballabhpur	160	76	84	13	9	4	21	18	3
322896	Uludanga	89	34	55	2	-	2	5	3	2
322897	Ranidanga	224	183	41	6	5	1	135	124	11
322898	Raghampur	13	5	8	-	-	-	4	3	1
322899	Bamandanga	163	61	102	68	20	48	35	16	19
	URBAN									
322900	Nokpul (CT)	126	54	72	1	1	-	5	5	-
322901	Maslandapur (CT)	588	345	243	7	5	2	27	27	-

PRIMARY CENSUS ABSTRACT

CENSUS ABSTRACT

Habra - I

of marginal workers

Household industry workers			Other workers			Non-workers			Name of Village	Location code number
Persons	Males	Females	Persons	Males	Females	Persons	Males	Females		
50	51	52	53	54	55	56	57	58	2	1
1,875	520	1,355	6,094	3,442	2,652	142,740	48,190	94,550	Habra - I (Total)	0167
1,470	428	1,042	4,471	2,520	1,951	112,267	37,834	74,433	Habra - I (Rural)	0167
405	92	313	1,623	922	701	30,473	10,356	20,117	Habra - I (Urban)	0167
RURAL										
72	10	62	186	123	63	5,969	1,957	4,012	Janaphul	322845
-	-	-	107	100	7	811	275	536	Hirapol	322846
9	3	6	188	11	177	1,171	492	679	Atle	322847
3	1	2	40	29	11	2,920	923	1,997	Lakshmipul	322848
10	7	3	32	14	18	2,177	720	1,457	Rautara	322849
1	1	-	28	18	10	1,021	348	673	Kola	322850
-	-	-	3	2	1	671	213	458	Basir Hati	322851
-	-	-	1	-	1	1,097	348	749	Dhap Dhara	322852
-	-	-	4	3	1	1,445	457	988	Dariasudi	322853
49	2	47	102	46	56	2,217	756	1,461	Baluigachhi	322854
30	23	7	213	170	43	1,598	550	1,048	Mathurapur	322855
3	2	1	74	65	9	1,486	512	974	Ichhapur	322856
43	43	-	94	73	21	2,033	649	1,384	Maligram	322857
14	13	1	30	26	4	1,649	605	1,044	Arbelia	322858
172	63	109	286	228	58	3,345	1,178	2,167	Dakshin Sarai	322859
2	2	-	43	25	18	1,224	382	842	Hades Bele	322860
57	34	23	142	97	45	1,575	582	993	Jioldanga	322861
9	-	9	16	-	16	745	240	505	Jashur	322862
5	-	5	25	16	9	2,595	848	1,747	Prithiba	322863
12	5	7	40	15	25	1,355	440	915	Kultala	322864
-	-	-	7	7	-	1,408	489	919	Baruihati	322865
3	2	1	13	13	-	3,460	1,117	2,343	Marakpur	322866
9	5	4	20	14	6	789	269	520	Chakkultala	322867
1	-	1	3	-	3	1,101	374	727	Bamhati Raghampur	322868
3	-	3	39	19	20	2,445	790	1,655	Bamhati	322869
76	22	54	37	23	14	4,070	1,355	2,715	Mahisha Machhlandapur	322870
82	6	76	187	116	71	4,367	1,499	2,868	Sonakene	322871
72	20	52	164	48	116	2,117	751	1,366	Rudrapur	322872
61	14	47	241	101	140	1,959	671	1,288	Kharo	322873
9	2	7	61	22	39	2,673	912	1,761	Gohalbati	322874
14	3	11	102	45	57	1,884	642	1,242	Saltia	322875
35	17	18	85	68	17	1,591	562	1,029	Payragachhi	322876
54	12	42	123	80	43	4,380	1,453	2,927	Bergum	322877
-	-	-	26	23	3	803	240	563	Metiagachi	322878
10	-	10	62	42	20	988	315	673	Mallickpur	322879
26	12	14	110	98	12	1,969	596	1,373	Beleni	322880
9	3	6	319	130	189	1,371	506	865	Kuchlia	322881
27	6	21	41	33	8	1,301	408	893	Jhanjhanania	322882
31	9	22	136	72	64	3,155	1,034	2,121	Krishna Nagar	322883
5	-	5	8	4	4	1,432	465	967	Salua	322884
122	13	109	308	120	188	4,778	1,696	3,082	Phultala	322885
32	4	28	18	8	10	1,223	474	749	Tunighata	322886
38	11	27	141	120	21	3,887	1,328	2,559	Kashipur	322887
8	-	8	24	20	4	909	325	584	Boyerghata	322888
31	3	28	92	19	73	3,451	1,169	2,282	Kumra	322889
61	24	37	89	34	55	1,273	461	812	Panchghara	322890
22	5	17	9	5	4	1,198	437	761	Ankhola	322891
4	2	2	11	4	7	1,821	612	1,209	Simulpur	322892
8	3	5	38	19	19	2,328	770	1,558	Nangla	322893
47	3	44	22	9	13	647	243	404	Baugachhi	322894
55	14	41	71	35	36	4,360	1,397	2,963	Rajballabhpur	322895
9	2	7	73	29	44	1,769	608	1,161	Uludanga	322896
7	-	7	76	54	22	1,596	473	1,123	Ranidanga	322897
3	-	3	6	2	4	1,295	443	852	Raghampur	322898
5	2	3	55	23	32	1,365	475	890	Bamandanga	322899
URBAN										
29	7	22	91	41	50	4,812	1,679	3,133	Nokpul (CT)	322900
64	26	38	490	287	203	6,371	2,250	4,121	Maslandapur (CT)	322901

VILLAGE PRIMARY
C D Block -

Location code number	Name of Village	Area of Village in hectares	Number of households	Total population (including institutional and houseless population)			Population in the age-group 0-6		
				Persons	Males	Females	Persons	Males	Females
1	2	3	4	5	6	7	8	9	10
322902	Sadpur (CT)	163.00	1,999	7,773	3,946	3,827	641	342	299
322903	Betpuli (CT)	201.08	2,408	9,404	4,777	4,627	833	413	420
322904	Anarbaria (CT)	115.74	1,362	5,895	2,973	2,922	582	297	285
322905	Purbba Narayanpur (CT)	246.55	1,942	7,950	4,047	3,903	767	395	372

PRIMARY CENSUS ABSTRACT

CENSUS ABSTRACT

Habra - I

Scheduled Castes population			Scheduled Tribes population			Literates			Name of Village
Persons	Males	Females	Persons	Males	Females	Persons	Males	Females	
11	12	13	14	15	16	17	18	19	2
1,714	861	853	458	234	224	6,325	3,322	3,003	Sadpur (CT)
3,503	1,786	1,717	134	65	69	7,569	4,033	3,536	Betpuli (CT)
3,675	1,881	1,794	134	60	74	4,432	2,333	2,099	Anarbaria (CT)
2,155	1,112	1,043	35	16	19	6,212	3,270	2,942	Purbba Narayanpur (CT)

VILLAGE PRIMARY
C D Block -

Location code number	Name of Village	Illiterates			Total workers			Main workers		
		Persons	Males	Females	Persons	Males	Females	Persons	Males	Females
1	2	20	21	22	23	24	25	26	27	28
322902	Sadpur (CT)	1,448	624	824	3,055	2,356	699	2,808	2,269	539
322903	Betpuli (CT)	1,835	744	1,091	3,837	2,883	954	3,221	2,551	670
322904	Anarbaria (CT)	1,463	640	823	2,220	1,732	488	1,765	1,527	238
322905	Purbba Narayanpur (CT)	1,738	777	961	2,620	2,345	275	2,419	2,215	204

PRIMARY CENSUS ABSTRACT

CENSUS ABSTRACT
Habra - I

Industrial category of main workers													
Cultivators			Agricultural labourers			Household industry workers			Other workers			Name of Village	
Persons	Males	Females	Persons	Males	Females	Persons	Males	Females	Persons	Males	Females		
29	30	31	32	33	34	35	36	37	38	39	40	2	
26	25	1	102	60	42	75	44	31	2,605	2,140	465	Sadpur (CT)	
24	23	1	99	89	10	431	342	89	2,667	2,097	570	Betpuli (CT)	
125	123	2	89	84	5	90	62	28	1,461	1,258	203	Anarbaria (CT)	
141	139	2	403	390	13	74	58	16	1,801	1,628	173	Purbba Narayanpur (CT)	

VILLAGE PRIMARY
C D Block -

Location code number	Name of Village	Industrial category								
		Marginal workers			Cultivators			Agricultural labourers		
		Persons	Males	Females	Persons	Males	Females	Persons	Males	Females
1	2	41	42	43	44	45	46	47	48	49
322902	Sadpur (CT)	247	87	160	1	1	-	26	9	17
322903	Betpuli (CT)	616	332	284	10	9	1	47	40	7
322904	Anarbaria (CT)	455	205	250	3	2	1	65	29	36
322905	Purbba Narayanpur (CT)	201	130	71	1	1	-	12	10	2

PRIMARY CENSUS ABSTRACT

CENSUS ABSTRACT

Habra - I

of marginal workers

Household industry workers			Other workers			Non-workers			Name of Village	Location code number
Persons	Males	Females	Persons	Males	Females	Persons	Males	Females		
50	51	52	53	54	55	56	57	58	2	1
105	15	90	115	62	53	4,718	1,590	3,128	Sadpur (CT)	322902
118	29	89	441	254	187	5,567	1,894	3,673	Betpuli (CT)	322903
56	11	45	331	163	168	3,675	1,241	2,434	Anarbaria (CT)	322904
33	4	29	155	115	40	5,330	1,702	3,628	Purbba Narayanpur (CT)	322905

VILLAGE PRIMARY
C D Block -

Location code number	Name of Village	Area of Village in hectares	Number of households	Total population (including institutional and houseless population)			Population in the age-group 0-6		
				Persons	Males	Females	Persons	Males	Females
1	2	3	4	5	6	7	8	9	10
0168	Habra - II (Total)	11,267.58	42,344	176,490	90,466	86,024	19,756	10,078	9,678
0168	Habra - II (Rural)	10,468.99	33,763	140,675	72,210	68,465	16,040	8,175	7,865
0168	Habra - II (Urban)	798.59	8,581	35,815	18,256	17,559	3,716	1,903	1,813
RURAL									
322906	Amragachhi	89.98	260	1,068	549	519	141	70	71
322907	Naduria	119.66	332	1,330	681	649	170	89	81
322908	Trailakshyapur	57.56	61	271	141	130	34	18	16
322909	Pabdara	174.45	467	1,997	1,033	964	228	117	111
322910	Matiagachha	285.93	848	3,509	1,779	1,730	450	220	230
322911	Srikrishnapur	148.13	478	1,976	1,002	974	202	101	101
322912	Nurpur	138.46	390	1,629	868	761	171	94	77
322913	Ashudi	148.42	400	1,706	852	854	214	108	106
322914	Gilapal	161.66	309	1,329	690	639	174	94	80
322915	Keotsaha	124.07	311	1,240	628	612	142	73	69
322916	Bhandargachha	98.73	353	1,365	699	666	180	91	89
322917	Sendanga	155.35	745	3,075	1,594	1,481	281	146	135
322918	Pumlia	267.85	758	3,151	1,579	1,572	321	174	147
322919	Buzrukdigha	140.97	349	1,574	826	748	185	96	89
322920	Kumardangadogachhia	112.87	300	1,205	604	601	122	61	61
322921	Natni	165.15	389	1,466	763	703	142	65	77
322922	Depara	138.60	353	1,331	682	649	146	81	65
322923	Raghunathpur	88.40	100	401	226	175	48	26	22
322924	Khorddadepara	59.80	61	241	124	117	28	15	13
322925	Beraberi	203.90	293	1,200	625	575	83	45	38
322926	Chandigachha	181.80	540	2,211	1,129	1,082	289	128	161
322927	Kamardanga	71.06	268	1,151	596	555	142	70	72
322928	Bhurkunda	173.06	508	2,168	1,108	1,060	212	99	113
322929	Paschim Bamandanga	87.10	397	1,724	861	863	202	96	106
322930	Joykrishnapur	42.67	105	449	228	221	39	18	21
322931	Chapra	130.09	566	2,208	1,141	1,067	234	143	91
322932	Bhatchhala (P)	282.21	934	3,710	1,912	1,798	423	224	199
322933	Putia	188.24	856	3,382	1,723	1,659	298	135	163
322934	Kazla	71.65	422	1,613	816	797	167	80	87
322935	Daulatpur	233.13	782	3,102	1,630	1,472	278	135	143
322936	Mena	194.09	549	2,274	1,184	1,090	233	115	118
322937	Koalipota	138.50	356	1,455	734	721	204	100	104
322938	Samudrapur	128.47	272	1,211	642	569	123	72	51
322939	Rajbari	114.35	280	1,253	651	602	175	87	88
322940	Magurkhali	215.10	741	3,056	1,554	1,502	346	171	175
322941	Sabdalpur	219.50	779	3,049	1,498	1,551	306	136	170
322942	Ishwarigachha	126.20	244	832	420	412	68	33	35
322943	Chhalarhat	109.71	391	1,598	815	783	201	101	100
322944	Rampur	87.60	36	140	71	69	15	10	5
322945	Basatpur	123.20	416	1,663	846	817	220	103	117
322946	Baliadanga	78.10	349	1,515	796	719	189	110	79
322947	Mandalpara	129.10	412	1,785	911	874	212	107	105
322948	Rangri	82.40	281	1,131	591	540	136	68	68
322949	Chanpagachhi	53.40	142	582	297	285	83	45	38
322950	Solemanpur	105.50	232	979	517	462	129	75	54
322951	Bagpul	195.70	765	3,315	1,702	1,613	438	211	227
322952	Kadpur	68.50	422	1,877	978	899	284	153	131
322953	Tengra	188.80	693	2,878	1,480	1,398	363	197	166
322954	Paschim Narayanpur	46.30	198	791	413	378	113	64	49
322955	Randhan Gachha	160.06	776	3,513	1,797	1,716	488	245	243
322956	Dighra	168.10	1,036	4,257	2,176	2,081	455	229	226
322957	Talsa	275.90	599	2,537	1,298	1,239	305	140	165
322958	Napra	185.30	498	2,120	1,082	1,038	240	128	112
322959	Malikbaria	170.10	437	1,923	992	931	175	102	73
322960	Suria	149.10	682	3,137	1,589	1,548	438	231	207
322961	Sahara	158.22	471	1,944	971	973	233	122	111
322962	Kharddasahara	122.65	218	966	517	449	122	69	53
322963	Dhantari	148.09	740	3,216	1,636	1,580	399	206	193
322964	Kamarpur	82.90	196	740	373	367	89	39	50

PRIMARY CENSUS ABSTRACT

CENSUS ABSTRACT

Habra - II

Scheduled Castes population			Scheduled Tribes population			Literates			Name of Village
Persons	Males	Females	Persons	Males	Females	Persons	Males	Females	
11	12	13	14	15	16	17	18	19	
31,665	16,193	15,472	4,075	2,044	2,031	127,039	68,148	58,891	Habra - II (Total)
23,239	11,962	11,277	3,684	1,855	1,829	99,407	53,407	46,000	Habra - II (Rural)
8,426	4,231	4,195	391	189	202	27,632	14,741	12,891	Habra - II (Urban)
RURAL									
-	-	-	-	-	-	780	428	352	Amragachhi
-	-	-	-	-	-	846	441	405	Naduria
-	-	-	30	13	17	183	102	81	Trailakshyapur
103	52	51	92	52	40	1,248	684	564	Pabdara
4	3	1	127	62	65	2,238	1,174	1,064	Matiagachha
480	237	243	171	93	78	1,343	729	614	Srikrishnapur
12	7	5	15	6	9	1,170	647	523	Nurpur
129	64	65	-	-	-	1,000	497	503	Ashudi
171	83	88	223	114	109	880	478	402	Gilapal
366	185	181	15	5	10	889	491	398	Keotsaha
398	205	193	-	-	-	862	459	403	Bhandargachha
1,801	933	868	46	26	20	2,298	1,273	1,025	Sendanga
1,018	533	485	278	135	143	2,172	1,165	1,007	Pumlia
-	-	-	-	-	-	1,112	611	501	Buzrukdigha
382	196	186	-	-	-	882	480	402	Kumardangadogachhia
294	156	138	120	60	60	1,061	600	461	Natni
935	478	457	175	91	84	719	420	299	Depara
182	104	78	25	14	11	304	188	116	Raghunathpur
-	-	-	1	1	-	182	96	86	Khorddadepara
484	259	225	128	66	62	910	510	400	Beraberi
-	-	-	-	-	-	1,399	746	653	Chandigachha
109	57	52	-	-	-	794	429	365	Kamardanga
650	339	311	71	37	34	1,573	855	718	Bhurkunda
610	311	299	33	16	17	1,110	595	515	Paschim Bamandanga
424	213	211	5	3	2	302	170	132	Joykrishnapur
693	360	333	16	7	9	1,540	820	720	Chapra
1,299	684	615	112	56	56	2,617	1,433	1,184	Bhatchhala (P)
1,334	683	651	667	329	338	2,449	1,351	1,098	Putia
496	255	241	368	176	192	1,101	606	495	Kazla
1,231	635	596	267	134	133	2,256	1,297	959	Daulatpur
986	526	460	3	2	1	1,680	929	751	Mena
70	35	35	-	-	-	877	446	431	Koalipota
3	2	1	6	4	2	921	505	416	Samudrapur
-	-	-	-	-	-	835	450	385	Rajbari
341	168	173	2	1	1	1,935	1,029	906	Magurkhali
866	425	441	2	1	1	2,116	1,097	1,019	Sabdapur
111	55	56	1	-	1	664	355	309	Ishwarigachha
9	5	4	-	-	-	1,112	607	505	Chhalarhat
6	3	3	-	-	-	108	54	54	Rampur
79	36	43	-	-	-	1,125	608	517	Basatpur
9	4	5	-	-	-	1,077	567	510	Baliadanga
96	45	51	5	2	3	1,326	709	617	Mandalpara
238	129	109	15	7	8	729	410	319	Rangri
-	-	-	-	-	-	296	153	143	Chanpagachhi
101	53	48	-	-	-	651	336	315	Solemanpur
11	8	3	100	54	46	2,408	1,270	1,138	Bagpul
5	3	2	3	2	1	1,162	616	546	Kadpur
33	14	19	7	5	2	2,170	1,140	1,030	Tengra
269	140	129	6	2	4	476	259	217	Paschim Narayanpur
220	107	113	30	17	13	2,583	1,368	1,215	Randhan Gachha
420	221	199	17	10	7	3,233	1,715	1,518	Dighra
20	8	12	46	18	28	1,912	1,019	893	Talsa
82	45	37	132	66	66	1,585	821	764	Napra
184	92	92	32	15	17	1,487	792	695	Malikbaria
-	-	-	-	-	-	2,304	1,187	1,117	Suria
5	4	1	1	1	-	1,230	613	617	Sahara
8	5	3	80	42	38	561	305	256	Kharddasahara
304	152	152	4	2	2	2,477	1,303	1,174	Dhantari
161	79	82	1	1	-	491	263	228	Kamarpur

VILLAGE PRIMARY
C D Block -

Location code number	Name of Village	Illiterates			Total workers			Main workers		
		Persons	Males	Females	Persons	Males	Females	Persons	Males	Females
		20	21	22	23	24	25	26	27	28
0168	Habra - II (Total)	49,451	22,318	27,133	64,507	54,368	10,139	54,791	48,900	5,891
0168	Habra - II (Rural)	41,268	18,803	22,465	51,696	43,773	7,923	43,093	38,933	4,160
0168	Habra - II (Urban)	8,183	3,515	4,668	12,811	10,595	2,216	11,698	9,967	1,731
RURAL										
322906	Amragachhi	288	121	167	371	319	52	306	287	19
322907	Naduria	484	240	244	698	470	228	610	449	161
322908	Trailakshyapur	88	39	49	104	88	16	97	86	11
322909	Pabdara	749	349	400	937	683	254	628	569	59
322910	Matiagachha	1,271	605	666	1,148	1,032	116	1,069	978	91
322911	Srikrishnapur	633	273	360	702	608	94	674	590	84
322912	Nurpur	459	221	238	521	499	22	504	485	19
322913	Ashudi	706	355	351	606	529	77	561	521	40
322914	Gilapal	449	212	237	479	419	60	460	403	57
322915	Keotsaha	351	137	214	447	392	55	432	386	46
322916	Bhandargachha	503	240	263	524	416	108	517	412	105
322917	Sendanga	777	321	456	1,250	976	274	1,042	906	136
322918	Pumlia	979	414	565	1,273	1,020	253	1,068	895	173
322919	Buzrukdigha	462	215	247	561	530	31	549	525	24
322920	Kumardangadogachhia	323	124	199	463	393	70	92	81	11
322921	Natni	405	163	242	645	448	197	390	350	40
322922	Depara	612	262	350	715	482	233	600	437	163
322923	Raghunathpur	97	38	59	178	138	40	175	138	37
322924	Khorddadepara	59	28	31	97	91	6	96	91	5
322925	Beraberi	290	115	175	478	390	88	432	364	68
322926	Chandigachha	812	383	429	733	687	46	678	649	29
322927	Kamardanga	357	167	190	479	347	132	316	297	19
322928	Bhurkunda	595	253	342	884	687	197	787	654	133
322929	Paschim Bamandanga	614	266	348	618	503	115	500	430	70
322930	Joykrishnapur	147	58	89	147	129	18	133	127	6
322931	Chapra	668	321	347	844	683	161	696	651	45
322932	Bhatchhala (P)	1,093	479	614	1,244	1,102	142	926	848	78
322933	Putia	933	372	561	1,404	1,115	289	1,245	1,053	192
322934	Kazla	512	210	302	632	479	153	562	460	102
322935	Daulatpur	846	333	513	1,148	965	183	1,045	906	139
322936	Mena	594	255	339	880	753	127	714	674	40
322937	Koalipota	578	288	290	506	449	57	409	390	19
322938	Samudrapur	290	137	153	404	364	40	376	348	28
322939	Rajbari	418	201	217	420	380	40	362	336	26
322940	Magurkhali	1,121	525	596	1,034	926	108	892	817	75
322941	Sabdapur	933	401	532	1,143	954	189	872	790	82
322942	Ishwarigachha	168	65	103	305	274	31	282	256	26
322943	Chhalarhat	486	208	278	508	476	32	474	451	23
322944	Rampur	32	17	15	55	52	3	53	51	2
322945	Basatpur	538	238	300	563	539	24	512	496	16
322946	Baliadanga	438	229	209	513	460	53	496	449	47
322947	Mandalpara	459	202	257	561	516	45	501	480	21
322948	Rangri	402	181	221	392	351	41	351	326	25
322949	Chanpagachhi	286	144	142	217	166	51	183	162	21
322950	Solemanpur	328	181	147	327	313	14	301	294	7
322951	Bagpul	907	432	475	1,093	1,034	59	983	931	52
322952	Kadpur	715	362	353	600	593	7	590	586	4
322953	Tengra	708	340	368	1,213	904	309	1,020	757	263
322954	Paschim Narayanpur	315	154	161	240	236	4	65	65	-
322955	Randhan Gachha	930	429	501	1,162	1,006	156	959	908	51
322956	Dighra	1,024	461	563	1,461	1,288	173	1,401	1,246	155
322957	Talsa	625	279	346	894	801	93	710	660	50
322958	Napra	535	261	274	826	690	136	598	534	64
322959	Malikbaria	436	200	236	677	612	65	635	598	37
322960	Suria	833	402	431	963	879	84	769	714	55
322961	Sahara	714	358	356	625	588	37	606	579	27
322962	Kharddasahara	405	212	193	339	317	22	238	224	14
322963	Dhantari	739	333	406	1,344	1,012	332	966	909	57
322964	Kamarpur	249	110	139	232	215	17	227	213	14

PRIMARY CENSUS ABSTRACT

CENSUS ABSTRACT

Habra - II

Industrial category of main workers													Name of Village 2
Cultivators			Agricultural labourers			Household industry workers			Other workers				
Persons	Males	Females	Persons	Males	Females	Persons	Males	Females	Persons	Males	Females		
29	30	31	32	33	34	35	36	37	38	39	40		
9,432	9,142	290	16,527	15,278	1,249	1,915	1,261	654	26,917	23,219	3,698	Habra - II (Total)	
8,991	8,715	276	15,461	14,316	1,145	1,446	911	535	17,195	14,991	2,204	Habra - II (Rural)	
441	427	14	1,066	962	104	469	350	119	9,722	8,228	1,494	Habra - II (Urban)	
RURAL													
73	71	2	156	148	8	3	2	1	74	66	8	Amragachhi	
191	187	4	171	160	11	22	1	21	226	101	125	Naduria	
31	31	-	34	29	5	6	2	4	26	24	2	Trailakshyapur	
189	180	9	283	245	38	12	8	4	144	136	8	Pabbara	
232	225	7	705	647	58	10	7	3	122	99	23	Matiagachha	
85	82	3	430	379	51	14	13	1	145	116	29	Srikrishnapur	
170	167	3	262	256	6	7	4	3	65	58	7	Nurpur	
127	125	2	306	291	15	8	5	3	120	100	20	Ashudi	
105	98	7	295	252	43	-	-	-	60	53	7	Gilapal	
126	117	9	187	176	11	-	-	-	119	93	26	Keotsaha	
49	45	4	199	158	41	68	39	29	201	170	31	Bhandargachha	
187	171	16	223	198	25	80	62	18	552	475	77	Sendanga	
185	173	12	488	435	53	74	40	34	321	247	74	Pumlia	
114	113	1	157	146	11	8	8	-	270	258	12	Buzrukdigha	
7	5	2	63	55	8	-	-	-	22	21	1	Kumardangadogachhia	
28	27	1	202	189	13	10	7	3	150	127	23	Natni	
62	59	3	404	319	85	-	-	-	134	59	75	Depara	
18	17	1	81	75	6	-	-	-	76	46	30	Raghnathpur	
16	16	-	53	49	4	-	-	-	27	26	1	Khorddadepara	
62	58	4	171	135	36	3	3	-	196	168	28	Beraberi	
195	187	8	387	376	11	16	16	-	80	70	10	Chandigachha	
50	49	1	174	173	1	12	7	5	80	68	12	Kamardanga	
132	124	8	179	146	33	67	18	49	409	366	43	Bhurkunda	
88	84	4	108	93	15	33	19	14	271	234	37	Paschim Bamandanga	
9	9	-	61	57	4	4	4	-	59	57	2	Joykrishnapur	
108	106	2	338	322	16	31	26	5	219	197	22	Chapra	
103	98	5	371	340	31	47	38	9	405	372	33	Bhatchhala (P)	
117	110	7	431	323	108	23	11	12	674	609	65	Putia	
28	27	1	152	111	41	10	2	8	372	320	52	Kazla	
112	107	5	366	305	61	43	32	11	524	462	62	Daulatpur	
142	140	2	216	203	13	5	4	1	351	327	24	Mena	
169	164	5	74	69	5	35	32	3	131	125	6	Koalipota	
115	111	4	103	103	-	17	8	9	141	126	15	Samudrapur	
85	83	2	155	152	3	26	19	7	96	82	14	Rajbari	
66	64	2	432	421	11	21	17	4	373	315	58	Magurkhali	
126	124	2	300	288	12	37	24	13	409	354	55	Sabdapur	
85	82	3	20	20	-	-	-	-	177	154	23	Ishwarigachha	
40	40	-	245	240	5	3	3	-	186	168	18	Chhalarhat	
32	32	-	4	4	-	-	-	-	17	15	2	Rampur	
154	154	-	245	238	7	14	12	2	99	92	7	Basatpur	
116	113	3	167	166	1	26	5	21	187	165	22	Baliadanga	
83	83	-	142	142	-	51	43	8	225	212	13	Mandalpara	
16	14	2	198	192	6	37	33	4	100	87	13	Rangri	
36	36	-	115	96	19	-	-	-	32	30	2	Chanpagachhi	
116	114	2	108	107	1	10	10	-	67	63	4	Solemanpur	
306	295	11	324	322	2	37	32	5	316	282	34	Bagpul	
277	277	-	263	262	1	1	1	-	49	46	3	Kadpur	
304	299	5	178	172	6	143	10	133	395	276	119	Tengra	
45	45	-	11	11	-	-	-	-	9	9	-	Paschim Narayanpur	
321	314	7	251	241	10	35	31	4	352	322	30	Randhan Gachha	
105	103	2	293	283	10	49	44	5	954	816	138	Dighra	
128	127	1	322	304	18	5	3	2	255	226	29	Talsa	
152	150	2	197	166	31	2	1	1	247	217	30	Napra	
136	135	1	298	291	7	15	4	11	186	168	18	Malikbaria	
246	240	6	254	251	3	20	15	5	249	208	41	Suria	
177	175	2	249	242	7	12	10	2	168	152	16	Sahara	
119	115	4	86	77	9	11	11	-	22	21	1	Kharddasahara	
225	219	6	352	342	10	30	29	1	359	319	40	Dhantari	
81	79	2	85	83	2	13	8	5	48	43	5	Kamarpur	

VILLAGE PRIMARY
C D Block -

Location code number	Name of Village	Industrial category								
		Marginal workers			Cultivators			Agricultural labourers		
		Persons	Males	Females	Persons	Males	Females	Persons	Males	Females
1	2	41	42	43	44	45	46	47	48	49
0168	Habra - II (Total)	9,716	5,468	4,248	569	412	157	3,451	2,544	907
0168	Habra - II (Rural)	8,603	4,840	3,763	561	405	156	3,338	2,451	887
0168	Habra - II (Urban)	1,113	628	485	8	7	1	113	93	20
	RURAL									
322906	Amragachhi	65	32	33	-	-	-	25	17	8
322907	Naduria	88	21	67	2	2	-	17	14	3
322908	Trailakshyapur	7	2	5	-	-	-	-	-	-
322909	Pabdara	309	114	195	17	11	6	223	96	127
322910	Matiagachha	79	54	25	5	4	1	68	44	24
322911	Srikrishnapur	28	18	10	-	-	-	20	14	6
322912	Nurpur	17	14	3	3	2	1	7	5	2
322913	Ashudi	45	8	37	1	1	-	4	2	2
322914	Gilapal	19	16	3	3	2	1	12	11	1
322915	Keotsaha	15	6	9	3	3	-	-	-	-
322916	Bhandargachha	7	4	3	-	-	-	1	1	-
322917	Sendanga	208	70	138	11	3	8	30	22	8
322918	Pumlia	205	125	80	20	13	7	117	82	35
322919	Buzrukdigha	12	5	7	1	1	-	3	3	-
322920	Kumardangadogachhia	371	312	59	16	13	3	204	187	17
322921	Natni	255	98	157	6	5	1	93	68	25
322922	Depara	115	45	70	2	2	-	89	42	47
322923	Raghunathpur	3	-	3	-	-	-	1	-	1
322924	Khorddadepara	1	-	1	-	-	-	-	-	-
322925	Beraberi	46	26	20	2	2	-	15	13	2
322926	Chandigachha	55	38	17	5	3	2	19	17	2
322927	Kamardanga	163	50	113	2	-	2	4	2	2
322928	Bhurkunda	97	33	64	9	3	6	14	9	5
322929	Paschim Bamandanga	118	73	45	12	8	4	20	11	9
322930	Joykrishnapur	14	2	12	-	-	-	1	-	1
322931	Chapra	148	32	116	21	4	17	27	2	25
322932	Bhatchhala (P)	318	254	64	9	8	1	218	177	41
322933	Putia	159	62	97	12	4	8	53	21	32
322934	Kazla	70	19	51	-	-	-	43	11	32
322935	Daulatpur	103	59	44	10	8	2	41	22	19
322936	Mena	166	79	87	43	12	31	55	22	33
322937	Koalipota	97	59	38	6	6	-	37	29	8
322938	Samudrapur	28	16	12	4	3	1	9	6	3
322939	Rajbari	58	44	14	1	1	-	42	37	5
322940	Magurkhali	142	109	33	9	7	2	53	52	1
322941	Sabdapur	271	164	107	6	4	2	147	110	37
322942	Ishwarigachha	23	18	5	-	-	-	14	13	1
322943	Chhalarhat	34	25	9	2	2	-	16	15	1
322944	Rampur	2	1	1	-	-	-	1	1	-
322945	Basatpur	51	43	8	1	1	-	19	19	-
322946	Baliadanga	17	11	6	-	-	-	9	7	2
322947	Mandalpara	60	36	24	3	-	3	10	8	2
322948	Rangri	41	25	16	2	2	-	25	23	2
322949	Chanpagachhi	34	4	30	-	-	-	-	-	-
322950	Solemanpur	26	19	7	4	3	1	13	11	2
322951	Bagpul	110	103	7	10	10	-	24	24	-
322952	Kadpur	10	7	3	2	1	1	8	6	2
322953	Tengra	193	147	46	8	5	3	58	55	3
322954	Paschim Narayanpur	175	171	4	2	2	-	172	169	3
322955	Randhan Gachha	203	98	105	5	2	3	64	36	28
322956	Dighra	60	42	18	3	2	1	4	4	-
322957	Talsa	184	141	43	6	5	1	154	118	36
322958	Napra	228	156	72	4	4	-	140	102	38
322959	Malikbaria	42	14	28	2	2	-	5	3	2
322960	Suria	194	165	29	8	6	2	71	67	4
322961	Sahara	19	9	10	-	-	-	13	5	8
322962	Kharddasahara	101	93	8	1	1	-	81	79	2
322963	Dhantari	378	103	275	2	2	-	41	36	5
322964	Kamarpur	5	2	3	2	1	1	-	-	-

PRIMARY CENSUS ABSTRACT

CENSUS ABSTRACT
Habra - II

of marginal workers										Location code number
Household industry workers			Other workers			Non-workers			Name of Village	
Persons	Males	Females	Persons	Males	Females	Persons	Males	Females		2
50	51	52	53	54	55	56	57	58		
1,284	261	1,023	4,412	2,251	2,161	111,983	36,098	75,885	Habra - II (Total)	0168
1,182	236	946	3,522	1,748	1,774	88,979	28,437	60,542	Habra - II (Rural)	0168
102	25	77	890	503	387	23,004	7,661	15,343	Habra - II (Urban)	0168
RURAL										
11	1	10	29	14	15	697	230	467	Amragachhi	322906
52	1	51	17	4	13	632	211	421	Naduria	322907
-	-	-	7	2	5	167	53	114	Trailakshyapur	322908
69	7	62	-	-	-	1,060	350	710	Pabdara	322909
4	4	-	2	2	-	2,361	747	1,614	Matiagachha	322910
3	1	2	5	3	2	1,274	394	880	Srikrishnapur	322911
1	1	-	6	6	-	1,108	369	739	Nurpur	322912
-	-	-	40	5	35	1,100	323	777	Ashudi	322913
-	-	-	4	3	1	850	271	579	Gilapal	322914
-	-	-	12	3	9	793	236	557	Keotsaha	322915
1	1	-	5	2	3	841	283	558	Bhandargachha	322916
94	9	85	73	36	37	1,825	618	1,207	Sendanga	322917
17	-	17	51	30	21	1,878	559	1,319	Pumlia	322918
2	-	2	6	1	5	1,013	296	717	Buzrukdigha	322919
24	16	8	127	96	31	742	211	531	Kumardangadogachhia	322920
8	2	6	148	23	125	821	315	506	Natni	322921
1	-	1	23	1	22	616	200	416	Depara	322922
-	-	-	2	-	2	223	88	135	Raghunathpur	322923
-	-	-	1	-	1	144	33	111	Khorddadepara	322924
-	-	-	29	11	18	722	235	487	Beraberi	322925
18	14	4	13	4	9	1,478	442	1,036	Chandigachha	322926
11	3	8	146	45	101	672	249	423	Kamardanga	322927
36	-	36	38	21	17	1,284	421	863	Bhurkunda	322928
8	4	4	78	50	28	1,106	358	748	Paschim Bamandanga	322929
10	1	9	3	1	2	302	99	203	Joykrishnapur	322930
5	1	4	95	25	70	1,364	458	906	Chapra	322931
23	13	10	68	56	12	2,466	810	1,656	Bhatchhala (P)	322932
25	1	24	69	36	33	1,978	608	1,370	Putia	322933
15	1	14	12	7	5	981	337	644	Kazla	322934
11	3	8	41	26	15	1,954	665	1,289	Daulatpur	322935
2	-	2	66	45	21	1,394	431	963	Mena	322936
8	3	5	46	21	25	949	285	664	Koalipota	322937
4	1	3	11	6	5	807	278	529	Samudrapur	322938
7	3	4	8	3	5	833	271	562	Rajbari	322939
6	2	4	74	48	26	2,022	628	1,394	Magurkhali	322940
49	13	36	69	37	32	1,906	544	1,362	Sabdapur	322941
-	-	-	9	5	4	527	146	381	Ishwarigachha	322942
-	-	-	16	8	8	1,090	339	751	Chhalarhat	322943
-	-	-	1	-	1	85	19	66	Rampur	322944
3	2	1	28	21	7	1,100	307	793	Basatpur	322945
-	-	-	8	4	4	1,002	336	666	Baliadanga	322946
17	10	7	30	18	12	1,224	395	829	Mandalpara	322947
10	-	10	4	-	4	739	240	499	Rangri	322948
28	2	26	6	2	4	365	131	234	Chanpagachhi	322949
2	1	1	7	4	3	652	204	448	Solemanpur	322950
28	25	3	48	44	4	2,222	668	1,554	Bagpul	322951
-	-	-	-	-	-	1,277	385	892	Kadpur	322952
32	1	31	95	86	9	1,665	576	1,089	Tengra	322953
1	-	1	-	-	-	551	177	374	Paschim Narayanpur	322954
59	2	57	75	58	17	2,351	791	1,560	Randhan Gachha	322955
8	4	4	45	32	13	2,796	888	1,908	Dighra	322956
2	1	1	22	17	5	1,643	497	1,146	Talsa	322957
2	-	2	82	50	32	1,294	392	902	Napra	322958
7	2	5	28	7	21	1,246	380	866	Malikbaria	322959
3	2	1	112	90	22	2,174	710	1,464	Suria	322960
1	-	1	5	4	1	1,319	383	936	Sahara	322961
9	8	1	10	5	5	627	200	427	Kharddasahara	322962
34	23	11	301	42	259	1,872	624	1,248	Dhantari	322963
1	-	1	2	1	1	508	158	350	Kamarapur	322964

VILLAGE PRIMARY
C D Block -

Location code number	Name of Village	Area of Village in hectares	Number of households	Total population (including institutional and houseless population)			Population in the age-group 0-6		
				Persons	Males	Females	Persons	Males	Females
1	2	3	4	5	6	7	8	9	10
322965	Mandalhat	100.01	153	650	340	310	69	40	29
322966	Hijli	203.81	823	3,543	1,826	1,717	429	223	206
322967	Khasdelpur	62.29	571	2,425	1,222	1,203	285	141	144
322968	Bujrug Bamonía	110.92	313	1,353	709	644	140	78	62
322969	Tajpur	160.06	998	4,092	2,125	1,967	454	214	240
322970	Dogachhia	266.85	832	3,423	1,775	1,648	349	179	170
322971	Haliadanga	40.54	112	439	223	216	43	19	24
322972	Baulgachhi	88.68	326	1,321	693	628	155	79	76
322973	Rajibpur	96.80	360	1,500	767	733	134	68	66
322974	Jangalpur	78.16	323	1,318	678	640	133	66	67
322975	Hatnapara	79.80	224	982	490	492	101	49	52
322976	Tarulia	110.32	417	1,712	888	824	194	104	90
322977	Balisha	174.51	541	2,480	1,278	1,202	340	180	160
322978	Charakpara	148.89	285	1,231	619	612	136	71	65
322979	Pukurkona	147.11	452	1,871	948	923	171	79	92
322980	Patdanga	181.37	660	2,831	1,478	1,353	266	138	128
322981	Padmapukur	52.98	227	985	531	454	113	66	47
URBAN									
322982	Guma (CT)	230.00	2,904	12,025	6,089	5,936	1,190	593	597
322983	Bara Bamonía (CT)	76.00	1,780	7,193	3,683	3,510	675	343	332
322984	Khorddabamonía (CT)	101.17	1,363	5,856	3,013	2,843	756	394	362
322985	Bira (CT)	391.42	2,534	10,741	5,471	5,270	1,095	573	522

PRIMARY CENSUS ABSTRACT

CENSUS ABSTRACT

Habra - II

Scheduled Castes population			Scheduled Tribes population			Literates			Name of Village
Persons	Males	Females	Persons	Males	Females	Persons	Males	Females	
11	12	13	14	15	16	17	18	19	2
94	55	39	1	-	1	468	249	219	Mandalhat
208	107	101	9	6	3	2,444	1,292	1,152	Hiji
18	11	7	25	14	11	1,777	935	842	Khasdelpur
36	21	15	24	10	14	1,034	562	472	Bujrug Bamonía
1,196	622	574	6	3	3	3,043	1,680	1,363	Tajpur
419	220	199	16	8	8	2,589	1,401	1,188	Dogachhia
436	221	215	3	2	1	335	182	153	Haliadanga
128	67	61	1	1	-	942	514	428	Baulgachhi
191	95	96	40	22	18	1,122	596	526	Rajibpur
513	255	258	47	26	21	952	520	432	Jangalpur
331	166	165	1	1	-	744	391	353	Hatnapara
5	2	3	-	-	-	1,226	660	566	Tarulia
75	40	35	14	9	5	1,694	883	811	Balisha
189	97	92	1	-	1	864	452	412	Charakpara
593	303	290	-	-	-	1,418	750	668	Pukurkona
563	283	280	10	2	8	2,216	1,191	1,025	Patdanga
2	1	1	8	3	5	788	448	340	Padmapukur
URBAN									
3,534	1,755	1,779	192	98	94	9,479	5,030	4,449	Guma (CT)
2,857	1,451	1,406	79	31	48	5,745	3,098	2,647	Bara Bamonía (CT)
611	301	310	9	2	7	4,047	2,211	1,836	Khorddabamonía (CT)
1,424	724	700	111	58	53	8,361	4,402	3,959	Bira (CT)

VILLAGE PRIMARY
C D Block -

Location code number	Name of Village	Illiterates			Total workers			Main workers		
		Persons	Males	Females	Persons	Males	Females	Persons	Males	Females
		20	21	22	23	24	25	26	27	28
322965	Mandalhat	182	91	91	204	180	24	107	103	4
322966	Hijli	1,099	534	565	1,254	1,111	143	961	893	68
322967	Khasdelpur	648	287	361	901	674	227	587	529	58
322968	Bujrug Bamonía	319	147	172	467	439	28	345	323	22
322969	Tajpur	1,049	445	604	1,611	1,338	273	1,346	1,235	111
322970	Dogachhia	834	374	460	1,160	1,056	104	1,005	946	59
322971	Haliadanga	104	41	63	149	131	18	128	113	15
322972	Baulgachhi	379	179	200	442	410	32	438	408	30
322973	Rajibpur	378	171	207	511	458	53	489	449	40
322974	Jangalpur	366	158	208	480	410	70	450	401	49
322975	Hatnapara	238	99	139	366	296	70	299	281	18
322976	Tarulia	486	228	258	813	596	217	431	410	21
322977	Balisha	786	395	391	856	710	146	659	624	35
322978	Charakpara	367	167	200	627	402	225	407	388	19
322979	Pukurkona	453	198	255	641	567	74	610	544	66
322980	Patdanga	615	287	328	1,043	946	97	811	751	60
322981	Padmapukur	197	83	114	344	281	63	285	263	22
URBAN										
322982	Guma (CT)	2,546	1,059	1,487	4,313	3,489	824	3,908	3,253	655
322983	Bara Bamonía (CT)	1,448	585	863	2,757	2,243	514	2,506	2,153	353
322984	Khorddabamonía (CT)	1,809	802	1,007	2,139	1,725	414	2,072	1,694	378
322985	Bira (CT)	2,380	1,069	1,311	3,602	3,138	464	3,212	2,867	345

PRIMARY CENSUS ABSTRACT

CENSUS ABSTRACT
Habra - II

Industrial category of main workers													Name of Village
Cultivators			Agricultural labourers			Household industry workers			Other workers				
Persons	Males	Females	Persons	Males	Females	Persons	Males	Females	Persons	Males	Females		
29	30	31	32	33	34	35	36	37	38	39	40	2	
77	75	2	7	6	1	2	2	-	21	20	1	Mandalhat	
176	172	4	259	250	9	12	6	6	514	465	49	Hijli	
27	26	1	111	103	8	7	5	2	442	395	47	Khasdelpur	
39	35	4	30	29	1	8	3	5	268	256	12	Bujrug Bamonía	
432	405	27	209	204	5	16	12	4	689	614	75	Tajpur	
190	188	2	191	188	3	22	19	3	602	551	51	Dogachhia	
51	48	3	54	47	7	-	-	-	23	18	5	Haliadanga	
175	165	10	204	195	9	-	-	-	59	48	11	Baulgachhi	
61	58	3	201	194	7	6	3	3	221	194	27	Rajibpur	
54	53	1	106	92	14	19	13	6	271	243	28	Jangalpur	
83	83	-	46	44	2	2	1	1	168	153	15	Hatnapara	
112	112	-	120	118	2	16	8	8	183	172	11	Tarulia	
159	155	4	310	296	14	13	12	1	177	161	16	Balisha	
14	13	1	148	143	5	12	12	-	233	220	13	Charakpara	
35	33	2	146	141	5	38	30	8	391	340	51	Pukurkona	
124	124	-	153	149	4	2	1	1	532	477	55	Patdanga	
180	175	5	42	41	1	5	1	4	58	46	12	Padmapukur	
URBAN													
101	93	8	356	292	64	205	157	48	3,246	2,711	535	Guma (CT)	
23	23	-	148	133	15	75	53	22	2,260	1,944	316	Bara Bamonía (CT)	
98	97	1	179	175	4	22	17	5	1,773	1,405	368	Khorddabamonía (CT)	
219	214	5	383	362	21	167	123	44	2,443	2,168	275	Bira (CT)	

VILLAGE PRIMARY
C D Block -

Location code number	Name of Village	Industrial category								
		Marginal workers			Cultivators			Agricultural labourers		
		Persons	Males	Females	Persons	Males	Females	Persons	Males	Females
1	2	41	42	43	44	45	46	47	48	49
322965	Mandalhat	97	77	20	2	1	1	59	49	10
322966	Hijli	293	218	75	18	17	1	56	49	7
322967	Khasdelpur	314	145	169	7	5	2	91	80	11
322968	Bujrug Bamonía	122	116	6	1	1	-	77	77	-
322969	Tajpur	265	103	162	9	2	7	154	19	135
322970	Dogachhia	155	110	45	14	8	6	71	67	4
322971	Haliadanga	21	18	3	6	6	-	5	5	-
322972	Baulgachhi	4	2	2	-	-	-	3	2	1
322973	Rajibpur	22	9	13	3	2	1	6	3	3
322974	Jangalpur	30	9	21	1	-	1	3	2	1
322975	Hatnapara	67	15	52	-	-	-	7	6	1
322976	Tarulia	382	186	196	151	147	4	37	32	5
322977	Balisha	197	86	111	18	18	-	37	34	3
322978	Charakpara	220	14	206	-	-	-	5	5	-
322979	Pukurkona	31	23	8	5	3	2	8	7	1
322980	Patdanga	232	195	37	6	5	1	60	59	1
322981	Padmapukur	59	18	41	12	4	8	5	5	-
	URBAN									
322982	Guma (CT)	405	236	169	1	1	-	40	37	3
322983	Bara Bamonía (CT)	251	90	161	1	1	-	3	3	-
322984	Khorddabamonía (CT)	67	31	36	1	1	-	8	5	3
322985	Bira (CT)	390	271	119	5	4	1	62	48	14

PRIMARY CENSUS ABSTRACT

CENSUS ABSTRACT
Habra - II

of marginal workers

Household industry workers			Other workers			Non-workers			Name of Village	Location code number
Persons	Males	Females	Persons	Males	Females	Persons	Males	Females		
50	51	52	53	54	55	56	57	58	2	1
15	14	1	21	13	8	446	160	286	Mandalhat	322965
14	1	13	205	151	54	2,289	715	1,574	Hiji	322966
100	8	92	116	52	64	1,524	548	976	Khasdelpur	322967
4	3	1	40	35	5	886	270	616	Bujrug Bamonía	322968
3	1	2	99	81	18	2,481	787	1,694	Tajpur	322969
16	1	15	54	34	20	2,263	719	1,544	Dogachhia	322970
2	-	2	8	7	1	290	92	198	Haliadanga	322971
-	-	-	1	-	1	879	283	596	Baulgachhi	322972
7	-	7	6	4	2	989	309	680	Rajibpur	322973
15	2	13	11	5	6	838	268	570	Jangalpur	322974
5	-	5	55	9	46	616	194	422	Hatnapara	322975
177	1	176	17	6	11	899	292	607	Tarulia	322976
3	3	-	139	31	108	1,624	568	1,056	Balisha	322977
1	1	-	214	8	206	604	217	387	Charakpara	322978
2	2	-	16	11	5	1,230	381	849	Pukurkona	322979
34	10	24	132	121	11	1,788	532	1,256	Patdanga	322980
12	-	12	30	9	21	641	250	391	Padmapukur	322981
URBAN										
26	13	13	338	185	153	7,712	2,600	5,112	Guma (CT)	322982
46	2	44	201	84	117	4,436	1,440	2,996	Bara Bamonía (CT)	322983
2	1	1	56	24	32	3,717	1,288	2,429	Khorddabamonía (CT)	322984
28	9	19	295	210	85	7,139	2,333	4,806	Bira (CT)	322985

VILLAGE PRIMARY
C D Block -

Location code number	Name of Village	Area of Village in hectares	Number of households	Total population (including institutional and houseless population)			Population in the age-group 0-6			
				Persons	Males	Females	Persons	Males	Females	
1	2	3	4	5	6	7	8	9	10	
0169	Amdanga (Total)	13,928.07	43,636	191,673	98,618	93,055	22,689	11,517	11,172	
0169	Amdanga (Rural)	13,562.96	42,036	185,014	95,215	89,799	22,076	11,212	10,864	
0169	Amdanga (Urban)	365.11	1,600	6,659	3,403	3,256	613	305	308	
RURAL										
322986	Bhaluka	286.14	888	3,830	1,939	1,891	370	186	184	
322987	Kundapara	182.36	534	2,390	1,224	1,166	220	122	98	
322988	Anakha	178.85	314	1,342	663	679	174	86	88	
322989	Harapur	66.22	412	1,969	1,026	943	244	127	117	
322990	Maricha	335.41	741	3,125	1,608	1,517	317	161	156	
322991	Madanpur	53.52	358	1,416	752	664	124	73	51	
322992	Baikunthapur	83.82	481	1,998	1,034	964	163	76	87	
322993	Rajberia	51.85	237	1,004	522	482	88	47	41	
322994	Harbati	57.83	143	599	305	294	59	24	35	
322995	Pashardanga	52.71	166	739	377	362	70	40	30	
322996	Mahadebpur	140.43	349	1,467	742	725	161	73	88	
322997	Uttar Durlabhpur	62.73	143	605	293	312	64	26	38	
322998	Dadpur	325.41	258	1,123	587	536	141	73	68	
322999	Maganpur	68.80			-----Un-inhabited-----					
323000	Kanchiara	238.68	651	2,884	1,485	1,399	325	167	158	
323001	Urala	180.39	475	2,211	1,131	1,080	249	127	122	
323002	Kasarpura	133.03	186	706	376	330	63	28	35	
323003	Kaipukharia	132.41	326	1,417	728	689	158	85	73	
323004	Adhata	321.15	1,153	4,883	2,529	2,354	519	282	237	
323005	Jaypur	105.51	301	1,231	626	605	132	69	63	
323006	Shirashini	69.63	279	1,251	653	598	140	61	79	
323007	Jirat	67.31	492	1,941	1,007	934	240	126	114	
323008	Hisabi	202.05	767	3,349	1,700	1,649	410	198	212	
323009	Sadhanpur	214.37	571	2,453	1,237	1,216	279	127	152	
323010	Uludanga	272.36	559	2,309	1,184	1,125	288	136	152	
323011	Kharu	229.65	349	1,651	861	790	213	108	105	
323012	Sikra	204.19	951	4,194	2,155	2,039	558	294	264	
323013	Dariapur	234.31	1,241	5,748	2,986	2,762	820	441	379	
323014	Nima	181.17	641	2,490	1,273	1,217	273	125	148	
323015	Chandigor	197.96	490	1,974	1,012	962	248	129	119	
323016	Panchpota	164.31	366	1,608	813	795	223	112	111	
323017	Napara	201.49	598	2,661	1,409	1,252	331	179	152	
323018	Hamidpur	49.67	264	1,164	599	565	151	79	72	
323019	Shashipur	246.52	811	3,630	1,889	1,741	496	240	256	
323020	Bahirpur	111.50	180	978	514	464	138	67	71	
323021	Prabhakarkati	98.68	170	745	381	364	82	37	45	
323022	Chankia	100.50	363	1,658	865	793	250	136	114	
323023	Rautara	142.30	417	1,983	997	986	325	173	152	
323024	Komarduni	156.10	412	2,000	1,035	965	333	173	160	
323025	Padmanavpur	150.61	721	3,471	1,826	1,645	504	256	248	
323026	Hekampur	135.39	212	900	447	453	106	43	63	
323027	Kuchiapara	224.73	556	2,579	1,304	1,275	372	176	196	
323028	Gajbanda	71.15	363	1,713	890	823	232	122	110	
323029	Panchgharia	147.19	590	2,715	1,372	1,343	385	181	204	
323030	Rampur	235.56	543	2,395	1,258	1,137	313	173	140	
323031	Rahana	162.98	591	2,604	1,305	1,299	349	161	188	
323032	Amdanga	204.71	873	3,855	1,989	1,866	430	214	216	
323033	Rafipur	130.91	693	3,372	1,689	1,683	489	218	271	
323034	Raypur	172.68	470	2,160	1,101	1,059	253	129	124	
323035	Tarabaria	270.39	475	2,107	1,112	995	267	145	122	
323036	Shrirampur	119.20	347	1,743	885	858	243	123	120	
323037	Kushdanga	123.28	494	2,024	1,055	969	228	127	101	
323038	Guma	132.70	202	748	406	342	60	31	29	
323039	Tentulia	336.70	747	3,139	1,602	1,537	331	179	152	
323040	Tapanpur	309.00	280	1,058	553	505	102	51	51	
323041	Bargachhia	234.95	686	3,287	1,684	1,603	474	241	233	
323042	Baichhigachhi	107.80	721	3,402	1,738	1,664	494	251	243	
323043	Dangatanga Tangi	424.29	1,211	5,657	2,885	2,772	740	359	381	
323044	Bodai	528.22	1,633	6,971	3,581	3,390	658	345	313	

PRIMARY CENSUS ABSTRACT

CENSUS ABSTRACT

Amdanga

Scheduled Castes population			Scheduled Tribes population			Literates			Name of Village
Persons	Males	Females	Persons	Males	Females	Persons	Males	Females	
11	12	13	14	15	16	17	18	19	2
34,810	17,968	16,842	2,876	1,471	1,405	136,350	73,244	63,106	Amdanga (Total)
33,175	17,137	16,038	2,611	1,343	1,268	130,939	70,332	60,607	Amdanga (Rural)
1,635	831	804	265	128	137	5,411	2,912	2,499	Amdanga (Urban)
RURAL									
2,341	1,160	1,181	504	269	235	2,720	1,467	1,253	Bhaluka
138	83	55	2	1	1	1,821	960	861	Kundapara
73	40	33	493	246	247	925	474	451	Anakha
3	2	1	-	-	-	1,430	773	657	Harapur
357	189	168	141	75	66	2,246	1,216	1,030	Maricha
393	201	192	15	7	8	1,164	628	536	Madanpur
307	162	145	42	17	25	1,765	931	834	Baikunthapur
231	108	123	41	21	20	753	410	343	Rajberia
6	4	2	-	-	-	480	256	224	Harbati
-	-	-	148	71	77	542	297	245	Pashardanga
28	16	12	-	-	-	1,085	583	502	Mahadebpur
594	287	307	9	4	5	401	212	189	Uttar Durllabhpur
38	23	15	38	21	17	807	443	364	Dadpur
-----Un-inhabited-----									
1,127	574	553	16	6	10	2,141	1,181	960	Maganpur
16	8	8	-	-	-	1,642	881	761	Kanchiara
19	8	11	42	23	19	600	338	262	Urala
-	-	-	-	-	-	1,036	552	484	Kasarpara
1,489	792	697	90	46	44	3,708	1,990	1,718	Kaipukharia
459	238	221	19	9	10	861	455	406	Adhata
318	174	144	130	67	63	870	505	365	Jaypur
125	70	55	368	195	173	1,234	675	559	Shirashini
1	1	-	3	3	-	2,369	1,242	1,127	Jirat
201	110	91	1	1	-	1,738	924	814	Hisabi
306	151	155	-	-	-	1,606	872	734	Sadhanpur
661	354	307	2	2	-	1,136	639	497	Uludanga
-	-	-	-	-	-	3,047	1,578	1,469	Kharu
22	12	10	4	2	2	4,127	2,213	1,914	Sikra
1,204	595	609	-	-	-	1,771	991	780	Dariapur
929	477	452	4	-	4	1,177	623	554	Nima
-	-	-	5	2	3	1,083	580	503	Chandigor
58	28	30	-	-	-	1,916	1,051	865	Panchpota
90	49	41	-	-	-	802	430	372	Napara
-	-	-	65	33	32	2,574	1,416	1,158	Hamidpur
-	-	-	-	-	-	615	323	292	Shashipur
-	-	-	-	-	-	512	275	237	Bahirpur
-	-	-	-	-	-	1,122	606	516	Prabhakarkati
412	216	196	-	-	-	1,278	647	631	Chankia
-	-	-	-	-	-	1,313	707	606	Rautara
-	-	-	78	45	33	2,252	1,240	1,012	Komarduni
-	-	-	15	6	9	621	318	303	Padmanavpur
40	18	22	-	-	-	1,674	872	802	Hekampur
-	-	-	5	4	1	1,220	645	575	Kuchiapara
206	98	108	5	3	2	1,795	949	846	Gajbanda
93	49	44	-	-	-	1,761	956	805	Panchagharia
535	266	269	4	2	2	1,814	960	854	Rampur
240	119	121	1	-	1	1,814	960	854	Rahana
-	-	-	8	4	4	2,296	1,193	1,103	Amdanga
-	-	-	3	1	2	1,307	691	616	Rafipur
1,253	669	584	1	1	-	1,366	756	610	Raypur
-	-	-	-	-	-	1,250	650	600	Tarabaria
1,949	1,013	936	2	2	-	1,537	852	685	Shrirampur
622	344	278	-	-	-	579	353	226	Kushdanga
1,958	1,018	940	4	2	2	2,257	1,231	1,026	Guma
80	37	43	-	-	-	828	472	356	Tentulia
61	33	28	1	-	1	2,228	1,167	1,061	Tapanpur
1	1	-	6	3	3	2,287	1,165	1,122	Bargachhia
11	7	4	4	2	2	3,892	2,069	1,823	Baichhigachhi
581	303	278	13	8	5	5,137	2,700	2,437	Dangatanga Tangi
									Bodai

VILLAGE PRIMARY
C D Block -

Location code number	Name of Village	Illiterates			Total workers			Main workers		
		Persons	Males	Females	Persons	Males	Females	Persons	Males	Females
1	2	20	21	22	23	24	25	26	27	28
0169	Amdanga (Total)	55,323	25,374	29,949	69,721	59,065	10,656	57,433	51,448	5,985
0169	Amdanga (Rural)	54,075	24,883	29,192	67,115	56,928	10,187	55,116	49,445	5,671
0169	Amdanga (Urban)	1,248	491	757	2,606	2,137	469	2,317	2,003	314
	RURAL									
322986	Bhaluka	1,110	472	638	1,558	1,156	402	1,294	1,021	273
322987	Kundapara	569	264	305	927	766	161	749	667	82
322988	Anakha	417	189	228	651	425	226	321	190	131
322989	Harapur	539	253	286	759	679	80	554	537	17
322990	Maricha	879	392	487	1,264	991	273	905	772	133
322991	Madanpur	252	124	128	571	451	120	418	350	68
322992	Baikunthapur	233	103	130	756	621	135	712	605	107
322993	Rajberia	251	112	139	424	336	88	379	316	63
322994	Harbati	119	49	70	252	217	35	217	204	13
322995	Pashardanga	197	80	117	345	255	90	291	242	49
322996	Mahadebpur	382	159	223	495	461	34	485	455	30
322997	Uttar Durlabhpur	204	81	123	228	178	50	193	170	23
322998	Dadpur	316	144	172	386	351	35	245	219	26
322999	Maganpur				-----Un-inhabited-----					
323000	Kanchiara	743	304	439	1,057	925	132	890	825	65
323001	Urala	569	250	319	736	683	53	630	602	28
323002	Kasarpura	106	38	68	268	253	15	75	72	3
323003	Kaipukharia	381	176	205	570	484	86	553	480	73
323004	Adhata	1,175	539	636	1,779	1,514	265	1,402	1,311	91
323005	Jaypur	370	171	199	442	371	71	392	348	44
323006	Shirashini	381	148	233	553	412	141	498	380	118
323007	Jirat	707	332	375	786	607	179	595	486	109
323008	Hisabi	980	458	522	1,262	1,032	230	1,050	912	138
323009	Sadhanpur	715	313	402	734	661	73	569	532	37
323010	Uludanga	703	312	391	781	717	64	684	627	57
323011	Kharu	515	222	293	541	510	31	353	345	8
323012	Sikra	1,147	577	570	1,353	1,258	95	1,135	1,075	60
323013	Dariapur	1,621	773	848	1,834	1,714	120	1,587	1,498	89
323014	Nima	719	282	437	877	811	66	643	600	43
323015	Chandigor	797	389	408	777	636	141	612	526	86
323016	Panchpota	525	233	292	595	476	119	267	236	31
323017	Napara	745	358	387	789	738	51	643	605	38
323018	Hamidpur	362	169	193	398	366	32	278	260	18
323019	Shashipur	1,056	473	583	1,152	1,059	93	912	860	52
323020	Bahirpur	363	191	172	256	252	4	225	223	2
323021	Prabhakarkati	233	106	127	233	224	9	200	193	7
323022	Chankia	536	259	277	429	422	7	402	395	7
323023	Rautara	705	350	355	669	546	123	566	534	32
323024	Komarduni	687	328	359	660	627	33	630	603	27
323025	Padmanavpur	1,219	586	633	1,082	995	87	998	930	68
323026	Hekampur	279	129	150	329	290	39	291	275	16
323027	Kuchiapara	905	432	473	797	739	58	676	646	30
323028	Gajbanda	493	245	248	558	516	42	451	420	31
323029	Panchagharia	920	423	497	719	633	86	594	567	27
323030	Rampur	634	302	332	818	734	84	676	641	35
323031	Rahana	790	345	445	1,126	819	307	844	628	216
323032	Amdanga	1,135	531	604	1,629	1,265	364	1,518	1,215	303
323033	Rafipur	1,076	496	580	1,130	965	165	954	880	74
323034	Raypur	853	410	443	738	606	132	732	601	131
323035	Tarabaria	741	356	385	861	702	159	692	635	57
323036	Shrirampur	493	235	258	561	498	63	466	439	27
323037	Kushdanga	487	203	284	736	681	55	675	636	39
323038	Guma	169	53	116	270	259	11	257	248	9
323039	Tentulia	882	371	511	1,216	1,033	183	909	852	57
323040	Tapanpur	230	81	149	397	375	22	311	307	4
323041	Bargachhia	1,059	517	542	1,231	957	274	939	842	97
323042	Baichhigachhi	1,115	573	542	1,014	937	77	800	763	37
323043	Dangatanga Tangi	1,765	816	949	2,178	1,768	410	1,685	1,433	252
323044	Bodai	1,834	881	953	2,871	2,332	539	2,499	2,131	368

PRIMARY CENSUS ABSTRACT

CENSUS ABSTRACT
Amdanga

Industrial category of main workers													Name of Village 2
Cultivators			Agricultural labourers			Household industry workers			Other workers				
Persons	Males	Females	Persons	Males	Females	Persons	Males	Females	Persons	Males	Females		
29	30	31	32	33	34	35	36	37	38	39	40		
12,754	12,262	492	19,451	18,011	1,440	1,089	711	378	24,139	20,464	3,675	Amdanga (Total)	
12,676	12,186	490	19,057	17,682	1,375	1,036	670	366	22,347	18,907	3,440	Amdanga (Rural)	
78	76	2	394	329	65	53	41	12	1,792	1,557	235	Amdanga (Urban)	
-----Un-inhabited-----													
123	118	5	658	472	186	13	11	2	500	420	80	Bhaluka	
85	75	10	282	252	30	27	23	4	355	317	38	Kundapara	
14	10	4	201	101	100	-	-	-	106	79	27	Anakha	
179	177	2	202	195	7	-	-	-	173	165	8	Harapur	
257	240	17	360	311	49	3	-	3	285	221	64	Maricha	
17	17	-	22	21	1	-	-	-	379	312	67	Madanpur	
74	62	12	45	43	2	16	14	2	577	486	91	Baikunthapur	
39	38	1	100	93	7	14	3	11	226	182	44	Rajberia	
18	17	1	51	48	3	-	-	-	148	139	9	Harbati	
37	37	-	73	59	14	10	10	-	171	136	35	Pashardanga	
108	106	2	216	202	14	-	-	-	161	147	14	Mahadebpur	
44	42	2	77	62	15	42	41	1	30	25	5	Uttar Durlabhpur	
81	78	3	83	72	11	-	-	-	81	69	12	Dadpur	
269	263	6	302	291	11	17	11	6	302	260	42	Maganpur	
190	188	2	143	143	-	5	5	-	292	266	26	Kanchiara	
43	43	-	18	16	2	-	-	-	14	13	1	Urala	
155	150	5	169	146	23	4	3	1	225	181	44	Kasarpura	
158	151	7	476	462	14	18	15	3	750	683	67	Kaipukharia	
53	48	5	130	126	4	15	11	4	194	163	31	Adhata	
62	62	-	145	113	32	3	2	1	288	203	85	Jaypur	
10	7	3	64	60	4	33	8	25	488	411	77	Shirashini	
153	144	9	262	257	5	73	38	35	562	473	89	Jirat	
178	173	5	221	215	6	16	11	5	154	133	21	Hisabi	
110	107	3	386	383	3	24	4	20	164	133	31	Sadhanpur	
61	59	2	228	225	3	-	-	-	64	61	3	Uludanga	
235	229	6	387	374	13	32	29	3	481	443	38	Kharu	
383	376	7	683	669	14	103	71	32	418	382	36	Sikra	
155	148	7	198	189	9	1	-	1	289	263	26	Dariapur	
138	122	16	233	209	24	33	20	13	208	175	33	Nima	
43	39	4	188	175	13	4	2	2	32	20	12	Chandigor	
134	127	7	225	216	9	4	4	-	280	258	22	Panchpota	
92	91	1	82	69	13	1	1	-	103	99	4	Napara	
115	111	4	410	395	15	2	1	1	385	353	32	Hamidpur	
7	6	1	179	178	1	7	7	-	32	32	-	Shashipur	
37	37	-	122	120	2	-	-	-	41	36	5	Bahirpur	
68	68	-	279	276	3	1	1	-	54	50	4	Prabhakarkati	
237	227	10	81	79	2	8	8	-	240	220	20	Chankia	
280	276	4	293	275	18	5	5	-	52	47	5	Rautara	
294	287	7	265	256	9	41	31	10	398	356	42	Komarduni	
113	109	4	67	64	3	5	5	-	106	97	9	Padmanavpur	
157	151	6	336	329	7	16	16	-	106	97	9	Hekampur	
89	84	5	82	76	6	2	-	2	167	150	17	Kuchiapara	
107	105	2	249	244	5	14	12	2	278	260	18	Gajbanda	
322	316	6	174	174	-	7	6	1	224	206	18	Panchagharia	
95	92	3	223	215	8	7	5	2	173	145	28	Rampur	
382	369	13	278	272	6	28	21	7	519	316	203	Rahana	
91	88	3	434	423	11	4	2	2	830	553	277	Amdanga	
223	220	3	252	179	73	8	2	6	425	367	58	Rafipur	
220	210	10	345	333	12	-	-	-	249	200	49	Raypur	
270	258	12	115	107	8	3	3	-	127	92	35	Tarabaria	
339	332	7	175	166	9	3	1	2	78	71	7	Shrirampur	
154	147	7	79	79	-	-	-	-	158	137	21	Kushdanga	
330	326	4	259	251	8	14	13	1	24	22	2	Guma	
33	32	1	173	171	2	4	4	-	306	262	44	Tentulia	
394	385	9	374	347	27	5	2	3	101	100	1	Tapanpur	
271	263	8	275	268	7	6	5	1	166	108	58	Bargachhia	
539	476	63	733	682	51	19	10	9	248	227	21	Baichigachhi	
856	819	37	906	774	132	79	10	69	394	265	129	Dangatanga Tangi	
									658	528	130	Bodai	

DISTRICT CENSUS HANDBOOK : NORTH TWENTY FOUR PARGANAS

VILLAGE PRIMARY
C D Block -

Location code number	Name of Village	Industrial category								
		Marginal workers			Cultivators			Agricultural labourers		
		Persons	Males	Females	Persons	Males	Females	Persons	Males	Females
1	2	41	42	43	44	45	46	47	48	49
0169	Amdanga (Total)	12,288	7,617	4,671	789	586	203	5,364	4,351	1,013
0169	Amdanga (Rural)	11,999	7,483	4,516	784	584	200	5,279	4,295	984
0169	Amdanga (Urban)	289	134	155	5	2	3	85	56	29
	RURAL									
322986	Bhaluka	264	135	129	6	4	2	128	84	44
322987	Kundapara	178	99	79	13	6	7	55	45	10
322988	Anakha	330	235	95	12	10	2	269	193	76
322989	Harapur	205	142	63	89	69	20	75	56	19
322990	Maricha	359	219	140	75	55	20	106	79	27
322991	Madanpur	153	101	52	6	5	1	31	29	2
322992	Baikunthapur	44	16	28	6	5	1	1	-	1
322993	Rajberia	45	20	25	1	1	-	6	4	2
322994	Harbati	35	13	22	6	4	2	8	2	6
322995	Pashardanga	54	13	41	3	-	3	26	9	17
322996	Mahadebpur	10	6	4	2	1	1	5	4	1
322997	Uttar Durlabhpur	35	8	27	2	2	-	13	4	9
322998	Dadpur	141	132	9	3	3	-	111	108	3
322999	Maganpur				-----Un-inhabited-----					
323000	Kanchiara	167	100	67	15	11	4	84	56	28
323001	Urala	106	81	25	8	8	-	41	41	-
323002	Kasarpura	193	181	12	1	1	-	192	180	12
323003	Kaipukharia	17	4	13	1	-	1	9	4	5
323004	Adhata	377	203	174	6	4	2	138	126	12
323005	Jaypur	50	23	27	-	-	-	8	7	1
323006	Shirashini	55	32	23	2	1	1	24	21	3
323007	Jirat	191	121	70	1	-	1	111	73	38
323008	Hisabi	212	120	92	1	-	1	65	62	3
323009	Sadhanpur	165	129	36	14	9	5	104	93	11
323010	Uludanga	97	90	7	2	2	-	80	78	2
323011	Kharu	188	165	23	5	5	-	150	145	5
323012	Sikra	218	183	35	12	10	2	141	130	11
323013	Dariapur	247	216	31	9	5	4	129	127	2
323014	Nima	234	211	23	18	18	-	129	118	11
323015	Chandigor	165	110	55	2	1	1	100	92	8
323016	Panchpota	328	240	88	2	1	1	225	215	10
323017	Napara	146	133	13	3	3	-	60	60	-
323018	Hamidpur	120	106	14	21	21	-	59	49	10
323019	Shashipur	240	199	41	1	1	-	160	136	24
323020	Bahirpur	31	29	2	1	1	-	23	23	-
323021	Prabhakarkati	33	31	2	-	-	-	27	25	2
323022	Chankia	27	27	-	2	2	-	24	24	-
323023	Rautara	103	12	91	5	4	1	1	1	-
323024	Komarduni	30	24	6	4	3	1	12	8	4
323025	Padmanavpur	84	65	19	8	5	3	58	48	10
323026	Hekampur	38	15	23	3	2	1	9	6	3
323027	Kuchiapara	121	93	28	4	2	2	59	58	1
323028	Gajbanda	107	96	11	7	7	-	46	46	-
323029	Panchagharia	125	66	59	29	25	4	30	25	5
323030	Rampur	142	93	49	6	1	5	62	59	3
323031	Rahana	282	191	91	6	6	-	66	65	1
323032	Amdanga	111	50	61	7	6	1	16	15	1
323033	Rafipur	176	85	91	3	-	3	26	24	2
323034	Raypur	6	5	1	-	-	-	3	3	-
323035	Tarabaria	169	67	102	23	16	7	52	35	17
323036	Shrirampur	95	59	36	9	6	3	65	46	19
323037	Kushdanga	61	45	16	9	4	5	39	37	2
323038	Guma	13	11	2	-	-	-	9	9	-
323039	Tentulia	307	181	126	60	41	19	119	103	16
323040	Tapanpur	86	68	18	4	4	-	36	27	9
323041	Bargachhia	292	115	177	11	3	8	96	63	33
323042	Baichhigachhi	214	174	40	21	20	1	132	124	8
323043	Dangatanga Tangi	493	335	158	25	22	3	245	235	10
323044	Bodai	372	201	171	49	39	10	130	86	44

PRIMARY CENSUS ABSTRACT

CENSUS ABSTRACT
Amdanga

of marginal workers

Household industry workers			Other workers			Non-workers			Name of Village	Location code number
Persons	Males	Females	Persons	Males	Females	Persons	Males	Females		
50	51	52	53	54	55	56	57	58	2	1
821	206	615	5,314	2,474	2,840	121,952	39,553	82,399	Amdanga (Total)	0169
800	204	596	5,136	2,400	2,736	117,899	38,287	79,612	Amdanga (Rural)	0169
21	2	19	178	74	104	4,053	1,266	2,787	Amdanga (Urban)	0169
RURAL										
8	2	6	122	45	77	2,272	783	1,489	Bhaluka	322986
10	3	7	100	45	55	1,463	458	1,005	Kundapara	322987
8	4	4	41	28	13	691	238	453	Anakha	322988
2	-	2	39	17	22	1,210	347	863	Harapur	322989
1	-	1	177	85	92	1,861	617	1,244	Maricha	322990
2	-	2	114	67	47	845	301	544	Madanpur	322991
11	-	11	26	11	15	1,242	413	829	Baikunthapur	322992
8	1	7	30	14	16	580	186	394	Rajberia	322993
1	-	1	20	7	13	347	88	259	Harbati	322994
1	-	1	24	4	20	394	122	272	Pashardanga	322995
-	-	-	3	1	2	972	281	691	Mahadebpur	322996
2	1	1	18	1	17	377	115	262	Uttar Durlabhpur	322997
1	1	-	26	20	6	737	236	501	Dadpur	322998
-----Un-inhabited-----										
3	1	2	65	32	33	1,827	560	1,267	Maganpur	322999
3	3	-	54	29	25	1,475	448	1,027	Kanchiara	323000
-	-	-	-	-	-	438	123	315	Urala	323001
2	-	2	5	-	5	847	244	603	Kasarpara	323002
23	12	11	210	61	149	3,104	1,015	2,089	Kaipukharia	323003
18	3	15	24	13	11	789	255	534	Adhata	323004
2	-	2	27	10	17	698	241	457	Jaypur	323005
11	5	6	68	43	25	1,155	400	755	Shirashini	323006
47	8	39	99	50	49	2,087	668	1,419	Jirat	323007
12	4	8	35	23	12	1,719	576	1,143	Hisabi	323008
3	1	2	12	9	3	1,528	467	1,061	Sadhanpur	323009
19	3	16	14	12	2	1,110	351	759	Uludanga	323010
35	21	14	30	22	8	2,841	897	1,944	Kharu	323011
14	8	6	95	76	19	3,914	1,272	2,642	Sikra	323012
1	1	-	86	74	12	1,613	462	1,151	Dariapur	323013
35	2	33	28	15	13	1,197	376	821	Nima	323014
4	-	4	97	24	73	1,013	337	676	Chandigor	323015
11	8	3	72	62	10	1,872	671	1,201	Panchpota	323016
-	-	-	40	36	4	766	233	533	Napara	323017
2	2	-	77	60	17	2,478	830	1,648	Hamidpur	323018
1	-	1	6	5	1	722	262	460	Shashipur	323019
-	-	-	6	6	-	512	157	355	Bahirpur	323020
-	-	-	1	1	-	1,229	443	786	Prabhakarkati	323021
78	2	76	19	5	14	1,314	451	863	Chankia	323022
11	10	1	3	3	-	1,340	408	932	Rautara	323023
4	4	-	14	8	6	2,389	831	1,558	Komarduni	323024
7	-	7	19	7	12	571	157	414	Padmanavpur	323025
9	9	-	49	24	25	1,782	565	1,217	Hekampur	323026
6	-	6	48	43	5	1,155	374	781	Kuchiapara	323027
13	1	12	53	15	38	1,996	739	1,257	Gajbanda	323028
1	1	-	73	32	41	1,577	524	1,053	Panchagharia	323029
8	1	7	202	119	83	1,478	486	992	Rampur	323030
27	11	16	61	18	43	2,226	724	1,502	Rahana	323031
20	11	9	127	50	77	2,242	724	1,518	Amdanga	323032
-	-	-	3	2	1	1,422	495	927	Rafipur	323033
3	-	3	91	16	75	1,246	410	836	Raypur	323034
1	1	-	20	6	14	1,182	387	795	Tarabaria	323035
1	-	1	12	4	8	1,288	374	914	Shrirampur	323036
-	-	-	4	2	2	478	147	331	Kushdanga	323037
10	3	7	118	34	84	1,923	569	1,354	Guma	323038
-	-	-	46	37	9	661	178	483	Tentulia	323039
33	9	24	152	40	112	2,056	727	1,329	Tapanpur	323040
4	1	3	57	29	28	2,388	801	1,587	Bargachhia	323041
28	6	22	195	72	123	3,479	1,117	2,362	Baichhigachhi	323042
21	5	16	172	71	101	4,100	1,249	2,851	Dangatanga Tangi	323043
									Bodai	323044

VILLAGE PRIMARY
C D Block -

Location code number	Name of Village	Area of Village in hectares	Number of households	Total population (including institutional and houseless population)			Population in the age-group 0-6		
				Persons	Males	Females	Persons	Males	Females
1	2	3	4	5	6	7	8	9	10
323045	Khandasharkara	172.64	578	2,485	1,284	1,201	314	153	161
323046	Arkhali	179.81	911	4,033	2,040	1,993	595	286	309
323047	Khalia	81.42	252	1,125	598	527	149	80	69
323048	Sonadanga	89.35	675	3,081	1,592	1,489	364	187	177
323049	Kamdebpur	183.66	770	2,906	1,510	1,396	247	145	102
323050	Mirhati	91.85	577	2,369	1,202	1,167	189	86	103
323051	Mathura	147.83	453	1,899	961	938	193	86	107
323052	Durlabhpur	101.95	350	1,502	798	704	168	88	80
323053	Belu	120.38	339	1,528	780	748	158	76	82
323054	Ratanpur	271.93	575	2,697	1,398	1,299	305	150	155
323055	Chakbelu	43.30	31	143	74	69	14	11	3
323056	Beraberia	516.47	1,966	8,969	4,646	4,323	940	491	449
323057	Sahapur	130.00	131	589	308	281	49	26	23
323058	Tababeria	258.63	681	2,815	1,453	1,362	300	168	132
323059	Chharuhat	83.20	640	2,768	1,432	1,336	234	123	111
323060	Bijoypur	74.80	503	2,066	1,054	1,012	229	119	110
323061	Narayanpur	63.45	124	578	285	293	77	32	45
323062	Sar Padihi	87.00	311	1,250	664	586	160	78	82
323063	Atghara	108.40	409	1,791	919	872	220	110	110
323064	Madhabpur	121.39	673	2,834	1,505	1,329	278	147	131
323065	Harpara	211.74	642	2,960	1,513	1,447	424	232	192
URBAN									
323066	Dhanias (CT)	365.11	1,600	6,659	3,403	3,256	613	305	308

PRIMARY CENSUS ABSTRACT

CENSUS ABSTRACT

Amdanga

Scheduled Castes population			Scheduled Tribes population			Literates			Name of Village
Persons	Males	Females	Persons	Males	Females	Persons	Males	Females	
11	12	13	14	15	16	17	18	19	2
144	74	70	-	-	-	1,662	883	779	Khandasharkara
321	155	166	-	-	-	2,583	1,328	1,255	Arkhali
-	-	-	15	8	7	736	409	327	Khalia
145	76	69	6	4	2	2,024	1,101	923	Sonadanga
213	124	89	54	25	29	2,263	1,212	1,051	Kamdebpur
114	57	57	30	15	15	1,889	1,019	870	Mirhati
38	20	18	-	-	-	1,544	826	718	Mathura
124	62	62	-	-	-	1,036	586	450	Durlabhpur
502	250	252	-	-	-	998	528	470	Belu
1,716	904	812	27	12	15	1,948	1,065	883	Ratanpur
143	74	69	-	-	-	82	47	35	Chakbelu
6,017	3,128	2,889	49	22	27	6,302	3,473	2,829	Beraberia
-	-	-	-	-	-	500	271	229	Sahapur
832	431	401	3	-	3	2,009	1,063	946	Tababeria
1,498	783	715	21	10	11	2,185	1,180	1,005	Chharuhat
749	375	374	55	31	24	1,042	553	489	Bijoypur
-	-	-	2	2	-	427	225	202	Narayanpur
-	-	-	-	-	-	994	556	438	Sar Padihi
4	3	1	2	2	-	1,323	702	621	Atghara
293	151	142	2	1	1	2,201	1,225	976	Madhabpur
746	363	383	13	7	6	1,953	1,039	914	Harpara
URBAN									
1,635	831	804	265	128	137	5,411	2,912	2,499	Dhania (CT)

VILLAGE PRIMARY
C D Block -

Location code number	Name of Village	Illiterates			Total workers			Main workers		
		Persons	Males	Females	Persons	Males	Females	Persons	Males	Females
1	2	20	21	22	23	24	25	26	27	28
323045	Khandasharkara	823	401	422	893	795	98	843	759	84
323046	Arkhali	1,450	712	738	1,483	1,242	241	1,247	1,168	79
323047	Khalia	389	189	200	439	371	68	325	295	30
323048	Sonadanga	1,057	491	566	1,435	1,019	416	1,134	986	148
323049	Kamdebpur	643	298	345	1,338	1,010	328	997	888	109
323050	Mirhati	480	183	297	931	780	151	798	711	87
323051	Mathura	355	135	220	693	568	125	690	565	125
323052	Durlabhpur	466	212	254	712	494	218	318	283	35
323053	Belu	530	252	278	507	467	40	494	463	31
323054	Ratanpur	749	333	416	984	812	172	852	763	89
323055	Chakbelu	61	27	34	38	33	5	37	33	4
323056	Beraberia	2,667	1,173	1,494	3,012	2,648	364	2,664	2,439	225
323057	Sahapur	89	37	52	246	218	28	237	217	20
323058	Tababeria	806	390	416	1,032	867	165	860	788	72
323059	Chharuhat	583	252	331	1,035	860	175	889	775	114
323060	Bijoypur	1,024	501	523	805	618	187	677	555	122
323061	Narayanpur	151	60	91	171	159	12	138	135	3
323062	Sar Padihi	256	108	148	367	345	22	281	264	17
323063	Atghara	468	217	251	592	558	34	524	505	19
323064	Madhabpur	633	280	353	1,017	929	88	772	727	45
323065	Harpura	1,007	474	533	977	846	131	818	761	57
URBAN										
323066	Dhania (CT)	1,248	491	757	2,606	2,137	469	2,317	2,003	314

PRIMARY CENSUS ABSTRACT

CENSUS ABSTRACT
Amdanga

Industrial category of main workers													Name of Village 2
Cultivators			Agricultural labourers			Household industry workers			Other workers				
Persons	Males	Females	Persons	Males	Females	Persons	Males	Females	Persons	Males	Females		
29	30	31	32	33	34	35	36	37	38	39	40		
67	66	1	392	384	8	3	-	3	381	309	72	Khandasharkara	
122	117	5	516	506	10	2	1	1	607	544	63	Arkhali	
40	35	5	88	84	4	14	7	7	183	169	14	Khalia	
147	142	5	431	415	16	8	4	4	548	425	123	Sonadanga	
229	220	9	214	167	47	15	14	1	539	487	52	Kamdebpur	
122	117	5	102	97	5	23	18	5	551	479	72	Mirhati	
189	180	9	228	223	5	-	-	-	273	162	111	Mathura	
70	68	2	123	114	9	10	3	7	115	98	17	Durlabhpur	
186	181	5	125	124	1	5	5	-	178	153	25	Belu	
311	299	12	249	208	41	21	15	6	271	241	30	Ratanpur	
17	17	-	9	6	3	-	-	-	11	10	1	Chakbelu	
406	399	7	1,137	1,022	115	58	47	11	1,063	971	92	Beraberia	
201	188	13	28	24	4	-	-	-	8	5	3	Sahapur	
106	105	1	158	154	4	2	2	-	594	527	67	Tababeria	
49	47	2	21	20	1	19	13	6	800	695	105	Chharuhat	
37	31	6	70	68	2	16	5	11	554	451	103	Bijoypur	
38	38	-	35	33	2	-	-	-	65	64	1	Narayanpur	
123	121	2	116	107	9	5	5	-	37	31	6	Sar Padihi	
108	105	3	327	322	5	2	1	1	87	77	10	Atghara	
172	165	7	272	264	8	7	5	2	321	293	28	Madhabpur	
215	207	8	348	338	10	27	18	9	228	198	30	Harpara	
URBAN													
78	76	2	394	329	65	53	41	12	1,792	1,557	235	Dhania (CT)	

VILLAGE PRIMARY
C D Block -

Location code number	Name of Village	Industrial category								
		Marginal workers			Cultivators			Agricultural labourers		
		Persons	Males	Females	Persons	Males	Females	Persons	Males	Females
1	2	41	42	43	44	45	46	47	48	49
323045	Khandasharkara	50	36	14	-	-	-	21	20	1
323046	Arkhali	236	74	162	-	-	-	8	8	-
323047	Khalia	114	76	38	3	2	1	12	11	1
323048	Sonadanga	301	33	268	3	2	1	14	12	2
323049	Kamdebpur	341	122	219	16	11	5	193	45	148
323050	Mirhati	133	69	64	-	-	-	28	26	2
323051	Mathura	3	3	-	2	2	-	-	-	-
323052	Durlabhpur	394	211	183	5	4	1	138	108	30
323053	Belu	13	4	9	3	3	-	1	1	-
323054	Ratanpur	132	49	83	9	7	2	65	21	44
323055	Chakbelu	1	-	1	-	-	-	1	-	1
323056	Beraberia	348	209	139	31	27	4	204	111	93
323057	Sahapur	9	1	8	5	1	4	2	-	2
323058	Tababeria	172	79	93	4	2	2	35	24	11
323059	Chharuhat	146	85	61	3	3	-	12	7	5
323060	Bijoypur	128	63	65	2	2	-	-	-	-
323061	Narayanpur	33	24	9	-	-	-	22	15	7
323062	Sar Padihi	86	81	5	3	3	-	66	63	3
323063	Atghara	68	53	15	-	-	-	55	52	3
323064	Madhabpur	245	202	43	49	28	21	100	97	3
323065	Harpara	159	85	74	2	2	-	74	49	25
	URBAN									
323066	Dhanias (CT)	289	134	155	5	2	3	85	56	29

PRIMARY CENSUS ABSTRACT

CENSUS ABSTRACT
Amdanga

of marginal workers

Household industry workers			Other workers			Non-workers			Name of Village	Location code number
Persons	Males	Females	Persons	Males	Females	Persons	Males	Females		
50	51	52	53	54	55	56	57	58	2	1
5	1	4	24	15	9	1,592	489	1,103	Khandasharkara	323045
3	-	3	225	66	159	2,550	798	1,752	Arkhali	323046
1	1	-	98	62	36	686	227	459	Khalia	323047
9	-	9	275	19	256	1,646	573	1,073	Sonadanga	323048
7	1	6	125	65	60	1,568	500	1,068	Kamdebpur	323049
15	2	13	90	41	49	1,438	422	1,016	Mirhati	323050
-	-	-	1	1	-	1,206	393	813	Mathura	323051
92	15	77	159	84	75	790	304	486	Durlabhpur	323052
-	-	-	9	-	9	1,021	313	708	Belu	323053
19	2	17	39	19	20	1,713	586	1,127	Ratanpur	323054
-	-	-	-	-	-	105	41	64	Chakbelu	323055
5	1	4	108	70	38	5,957	1,998	3,959	Beraberia	323056
1	-	1	1	-	1	343	90	253	Sahapur	323057
8	4	4	125	49	76	1,783	586	1,197	Tababeria	323058
7	1	6	124	74	50	1,733	572	1,161	Chharuhat	323059
21	-	21	105	61	44	1,261	436	825	Bijoypur	323060
-	-	-	11	9	2	407	126	281	Narayanpur	323061
1	1	-	16	14	2	883	319	564	Sar Padihi	323062
7	-	7	6	1	5	1,199	361	838	Atghara	323063
5	3	2	91	74	17	1,817	576	1,241	Madhabpur	323064
8	3	5	75	31	44	1,983	667	1,316	Harpara	323065
URBAN										
21	2	19	178	74	104	4,053	1,266	2,787	Dhaniala (CT)	323066

VILLAGE PRIMARY
C D Block -

Location code number	Name of Village	Area of Village in hectares	Number of households	Total population (including institutional and houseless population)			Population in the age-group 0-6		
				Persons	Males	Females	Persons	Males	Females
1	2	3	4	5	6	7	8	9	10
0170	Barrackpur - I (Total)	8,823.78	46,601	194,333	99,434	94,899	17,724	9,077	8,647
0170	Barrackpur - I (Rural)	6,587.27	22,254	94,278	48,354	45,924	9,392	4,793	4,599
0170	Barrackpur - I (Urban)	2,236.51	24,347	100,055	51,080	48,975	8,332	4,284	4,048
RURAL									
323067	Jayanpur (P)	43.40	565	2,227	1,114	1,113	168	85	83
323068	Rampur	46.93	203	847	424	423	70	32	38
323069	Malancha (P)	114.30	716	2,921	1,535	1,386	265	141	124
323070	Bishweswar Bati	42.38	118	450	228	222	38	18	20
323071	Jadunath Bati	43.19	885	3,476	1,777	1,699	233	134	99
323072	Bijna	177.59	752	3,125	1,609	1,516	224	118	106
323073	Chendua (P)	328.49	646	2,680	1,367	1,313	202	105	97
323074	Darjala	127.23	243	1,068	563	505	128	75	53
323075	Kanpa	89.55	1,096	4,451	2,243	2,208	290	147	143
323076	Naoabila	90.86	306	1,243	630	613	103	52	51
323077	Siddheswarbati	114.62	49	180	90	90	8	4	4
323078	Daibagnapur	44.22	173	664	339	325	51	30	21
323079	Majhi Para	171.00	779	3,280	1,666	1,614	307	147	160
323080	Bhabagachhi	88.10	737	3,241	1,651	1,590	442	229	213
323081	Kuliagor	169.14	675	3,041	1,524	1,517	386	193	193
323082	Mamudpur	697.64	3,604	15,190	7,788	7,402	1,446	736	710
323083	Rajendrapur	180.85	885	3,739	1,949	1,790	369	188	181
323084	Madarpuli	140.87	341	1,504	786	718	134	73	61
323085	Shibdaspur	268.40	707	2,987	1,531	1,456	419	225	194
323086	Khanarhat	118.27	228	941	484	457	123	62	61
323087	Ramchandrapur	182.99	662	2,884	1,516	1,368	315	163	152
323088	Budhuria	127.16	364	1,598	824	774	155	80	75
323089	Shalidaha	260.78	527	2,193	1,128	1,065	260	139	121
323090	Atisara	195.00	312	1,340	699	641	162	86	76
323091	Bidyadharpur	138.00	67	278	149	129	24	12	12
323092	Barikpara	84.11	148	638	332	306	59	36	23
323093	Mahabatipara	235.08	550	2,691	1,354	1,337	399	197	202
323094	Rambati	381.35	1,095	4,919	2,543	2,376	619	305	314
323095	Mukundapur	101.92	543	2,453	1,260	1,193	307	147	160
323096	Abhirampur (P)	65.83	216	989	500	489	108	53	55
323097	Keutia (P)	615.45	1,111	4,939	2,524	2,415	455	233	222
323098	Gurdaha (P)	10.00	15	68	34	34	3	1	2
323099	Rahuta (P)	42.00	43	160	96	64	15	8	7
323100	Basudebpur (P)	419.22	857	3,768	1,984	1,784	365	193	172
323101	Hansia	235.69	1,013	4,107	2,073	2,034	390	169	221
323102	Mathurapur	107.37	561	2,175	1,114	1,061	204	100	104
323103	Kayrapur	37.81	215	879	442	437	68	36	32
323104	Baliaghata	250.48	247	944	484	460	78	41	37
URBAN									
323105	Palladaha (CT)	177.31	1,414	5,994	3,052	2,942	472	246	226
323106	Palashi (CT)	349.38	1,697	6,748	3,461	3,287	537	290	247
323107	Nagdaha (CT)	306.54	1,979	8,192	4,167	4,025	737	364	373
323108	Jetia (CT)	197.00	1,577	6,349	3,246	3,103	415	223	192
323109	Balibhara (CT)	182.00	1,968	8,521	4,376	4,145	785	409	376
323110	Dogachhia (CT)	220.37	1,369	5,705	2,957	2,748	487	262	225
323111	Garshyamnagar (CT)	108.00	1,956	7,611	3,840	3,771	558	283	275
323112	Noapara (P) (CT)	110.00	2,613	10,819	5,524	5,295	1,013	518	495
323113	Kaugachhi (CT)	183.00	4,202	17,001	8,612	8,389	1,379	681	698
323114	Paltapara (CT)	171.91	1,574	6,408	3,293	3,115	614	321	293
323115	Ichhapur Defence Estate (CT)	231.00	1,268	5,219	2,700	2,519	486	248	238
801693	Srotribati (OG) WARD NO.-0025 (Rural MDDS CODE:323116)		400	2,099	1,120	979	188	94	94
801693	Chakla (OG) WARD NO.-0026 (Rural MDDS CODE:323117)		847	3,668	1,871	1,797	262	133	129

PRIMARY CENSUS ABSTRACT

CENSUS ABSTRACT

Barrackpur - I

Scheduled Castes population			Scheduled Tribes population			Literates			Name of Village
Persons	Males	Females	Persons	Males	Females	Persons	Males	Females	
11	12	13	14	15	16	17	18	19	2
55,962	28,887	27,075	7,405	3,762	3,643	151,719	81,306	70,413	Barrackpur - I (Total)
31,852	16,423	15,429	3,534	1,788	1,746	70,635	38,137	32,498	Barrackpur - I (Rural)
24,110	12,464	11,646	3,871	1,974	1,897	81,084	43,169	37,915	Barrackpur - I (Urban)
RURAL									
145	72	73	20	11	9	1,973	1,003	970	Jayanpur (P)
375	192	183	4	2	2	726	379	347	Rampur
1,041	527	514	11	7	4	2,357	1,288	1,069	Malancha (P)
83	44	39	1	-	1	376	198	178	Bishweswar Bati
1,047	531	516	11	3	8	2,926	1,526	1,400	Jadunath Bati
843	419	424	51	25	26	2,614	1,390	1,224	Bijna
752	364	388	100	57	43	2,198	1,190	1,008	Chendua (P)
768	417	351	140	71	69	628	376	252	Dariala
1,199	599	600	31	13	18	3,864	2,016	1,848	Kanpa
57	28	29	249	129	120	983	536	447	Naoabila
26	12	14	-	-	-	160	84	76	Siddheswarbati
254	135	119	18	8	10	535	288	247	Daibagnapur
589	307	282	127	57	70	2,395	1,295	1,100	Majhi Para
226	118	108	7	4	3	2,186	1,165	1,021	Bhabagachhi
482	232	250	344	167	177	2,031	1,076	955	Kuliagor
6,377	3,281	3,096	681	375	306	11,516	6,213	5,303	Mamudpur
1,356	720	636	44	22	22	2,785	1,523	1,262	Rajendrapur
422	230	192	132	56	76	1,110	607	503	Madarpuli
205	105	100	413	195	218	1,859	1,028	831	Shibdaspur
-	-	-	76	36	40	626	338	288	Khanarhat
1,850	962	888	95	58	37	2,073	1,192	881	Ramchandrapur
663	344	319	359	178	181	1,167	654	513	Budhuria
163	84	79	182	88	94	1,564	837	727	Shalidaha
426	228	198	263	133	130	833	471	362	Atisara
84	42	42	-	-	-	212	118	94	Bidyadharpur
212	119	93	38	22	16	452	253	199	Barikpara
-	-	-	47	23	24	1,785	901	884	Mahabatipara
2,219	1,163	1,056	4	2	2	3,354	1,834	1,520	Rambati
715	370	345	1	-	1	1,780	976	804	Mukundapur
166	88	78	8	3	5	770	405	365	Abhirampur (P)
3,693	1,889	1,804	60	32	28	3,540	1,940	1,600	Keutia (P)
3	2	1	-	-	-	55	31	24	Gurdaha (P)
77	48	29	-	-	-	80	58	22	Rahuta (P)
1,545	815	730	9	7	2	2,773	1,548	1,225	Basudebpur (P)
2,504	1,275	1,229	-	-	-	3,230	1,739	1,491	Hansia
711	362	349	4	2	2	1,684	892	792	Mathurapur
42	25	17	4	2	2	688	365	323	Kayrapur
532	274	258	-	-	-	747	404	343	Baliaghata
URBAN									
775	408	367	103	54	49	4,616	2,432	2,184	Palladaha (CT)
1,444	747	697	947	462	485	5,452	2,945	2,507	Palashi (CT)
4,437	2,276	2,161	369	185	184	6,284	3,407	2,877	Nagdaha (CT)
693	375	318	75	35	40	5,648	2,942	2,706	Jetia (CT)
1,216	621	595	126	68	58	6,799	3,625	3,174	Balibhara (CT)
1,825	922	903	24	13	11	4,660	2,513	2,147	Dogachhia (CT)
1,563	812	751	37	18	19	6,417	3,347	3,070	Garshyamnagar (CT)
3,409	1,770	1,639	559	289	270	8,251	4,463	3,788	Noapara (P) (CT)
3,530	1,792	1,738	1,009	526	483	13,883	7,330	6,553	Kaugachhi (CT)
1,288	655	633	44	28	16	4,974	2,694	2,280	Paltapara (CT)
1,732	908	824	387	198	189	4,125	2,260	1,865	Ichhapur Defence Estate (CT)
262	147	115	61	34	27	1,724	978	746	Srotribati (OG) WARD NO.-0025 (Rural MDDS CODE:323116)
920	503	417	47	21	26	3,216	1,687	1,529	Chakla (OG) WARD NO.-0026 (Rural MDDS CODE:323117)

VILLAGE PRIMARY
C D Block -

Location code number	Name of Village	Illiterates			Total workers			Main workers		
		Persons	Males	Females	Persons	Males	Females	Persons	Males	Females
1	2	20	21	22	23	24	25	26	27	28
0170	Barrackpur - I (Total)	42,614	18,128	24,486	67,555	57,344	10,211	58,166	50,811	7,355
0170	Barrackpur - I (Rural)	23,643	10,217	13,426	32,905	28,489	4,416	28,235	25,054	3,181
0170	Barrackpur - I (Urban)	18,971	7,911	11,060	34,650	28,855	5,795	29,931	25,757	4,174
RURAL										
323067	Jayanpur (P)	254	111	143	752	600	152	556	473	83
323068	Rampur	121	45	76	293	228	65	255	191	64
323069	Malancha (P)	564	247	317	1,106	925	181	1,055	889	166
323070	Bishweswar Bati	74	30	44	141	128	13	132	120	12
323071	Jadunath Bati	550	251	299	1,197	1,008	189	1,121	966	155
323072	Bijna	511	219	292	1,063	947	116	826	739	87
323073	Chendua (P)	482	177	305	926	788	138	827	701	126
323074	Dariala	440	187	253	324	292	32	222	203	19
323075	Kanpa	587	227	360	1,292	1,111	181	1,107	961	146
323076	Naoabila	260	94	166	443	380	63	409	359	50
323077	Siddheswarbati	20	6	14	55	45	10	55	45	10
323078	Daibagnapur	129	51	78	209	179	30	205	176	29
323079	Majhi Para	885	371	514	1,147	1,020	127	1,101	995	106
323080	Bhabagachhi	1,055	486	569	1,090	966	124	970	875	95
323081	Kuliagor	1,010	448	562	1,063	895	168	848	714	134
323082	Mamudpur	3,674	1,575	2,099	5,336	4,623	713	4,416	3,963	453
323083	Rajendrapur	954	426	528	1,246	1,133	113	1,198	1,104	94
323084	Madarpuli	394	179	215	580	488	92	562	480	82
323085	Shibdaspur	1,128	503	625	1,094	887	207	1,025	842	183
323086	Khanarhat	315	146	169	363	320	43	238	215	23
323087	Ramchandrapur	811	324	487	902	858	44	779	742	37
323088	Budhuria	431	170	261	621	500	121	617	498	119
323089	Shalidaha	629	291	338	821	691	130	647	576	71
323090	Atisara	507	228	279	486	397	89	303	266	37
323091	Bidyadharpur	66	31	35	103	93	10	101	93	8
323092	Barikpara	186	79	107	223	219	4	219	215	4
323093	Mahabatipara	906	453	453	902	818	84	819	771	48
323094	Rambati	1,565	709	856	1,669	1,496	173	1,150	1,056	94
323095	Mukundapur	673	284	389	806	723	83	707	670	37
323096	Abhirampur (P)	219	95	124	326	304	22	290	277	13
323097	Keutia (P)	1,399	584	815	1,606	1,453	153	1,462	1,362	100
323098	Gurdaha (P)	13	3	10	26	25	1	20	20	-
323099	Rahuta (P)	80	38	42	62	53	9	35	32	3
323100	Basudebpur (P)	995	436	559	1,454	1,246	208	1,245	1,073	172
323101	Hansia	877	334	543	1,536	1,298	238	1,369	1,209	160
323102	Mathurapur	491	222	269	840	726	114	636	581	55
323103	Kayrapur	191	77	114	359	298	61	319	283	36
323104	Baliaghata	197	80	117	443	328	115	389	319	70
URBAN										
323105	Palladaha (CT)	1,378	620	758	1,769	1,562	207	1,606	1,437	169
323106	Palashi (CT)	1,296	516	780	2,283	1,966	317	1,924	1,683	241
323107	Nagdaha (CT)	1,908	760	1,148	2,741	2,309	432	2,262	1,980	282
323108	Jetia (CT)	701	304	397	2,011	1,755	256	1,803	1,595	208
323109	Balibhara (CT)	1,722	751	971	2,866	2,465	401	2,246	2,009	237
323110	Dogachhia (CT)	1,045	444	601	2,036	1,770	266	1,654	1,459	195
323111	Garshyamnagar (CT)	1,194	493	701	3,094	2,366	728	2,561	2,046	515
323112	Noapara (P) (CT)	2,568	1,061	1,507	3,791	3,059	732	3,250	2,728	522
323113	Kaugachhi (CT)	3,118	1,282	1,836	6,200	4,949	1,251	5,370	4,505	865
323114	Paltapara (CT)	1,434	599	835	2,427	2,063	364	2,344	2,031	313
323115	Ichhapur Defence Estate (CT)	1,094	440	654	1,576	1,332	244	1,403	1,228	175
801693	Srotribati (OG) WARD NO.-0025 (Rural MDDS CODE:323116)	375	142	233	599	517	82	490	436	54
801693	Chakla (OG) WARD NO.-0026 (Rural MDDS CODE:323117)	452	184	268	1,205	1,044	161	1,177	1,033	144

PRIMARY CENSUS ABSTRACT

CENSUS ABSTRACT
Barrackpur - I

Industrial category of main workers													Name of Village 2
Cultivators			Agricultural labourers			Household industry workers			Other workers				
Persons	Males	Females	Persons	Males	Females	Persons	Males	Females	Persons	Males	Females		
29	30	31	32	33	34	35	36	37	38	39	40		
3,707	3,532	175	6,916	6,241	675	2,090	1,274	816	45,453	39,764	5,689	Barrackpur - I (Total)	
3,435	3,283	152	5,984	5,387	597	997	647	350	17,819	15,737	2,082	Barrackpur - I (Rural)	
272	249	23	932	854	78	1,093	627	466	27,634	24,027	3,607	Barrackpur - I (Urban)	
RURAL													
48	33	15	2	2	-	18	16	2	488	422	66	Jayanpur (P)	
5	5	-	2	2	-	122	75	47	126	109	17	Rampur	
17	14	3	18	16	2	79	39	40	941	820	121	Malancha (P)	
1	1	-	-	-	-	4	2	2	127	117	10	Bishweswar Bati	
18	13	5	11	10	1	32	28	4	1,060	915	145	Jadunath Bati	
43	38	5	35	34	1	14	10	4	734	657	77	Bijna	
71	70	1	49	38	11	9	7	2	698	586	112	Chendua (P)	
19	19	-	112	105	7	1	1	-	90	78	12	Dariala	
59	44	15	17	17	-	57	44	13	974	856	118	Kanpa	
68	63	5	111	84	27	14	12	2	216	200	16	Naoabila	
-	-	-	-	-	-	1	1	-	54	44	10	Siddheswarbati	
11	10	1	66	59	7	8	5	3	120	102	18	Daibagnapur	
110	107	3	352	321	31	31	20	11	608	547	61	Majhi Para	
165	161	4	404	390	14	46	9	37	355	315	40	Bhabagachhi	
71	70	1	436	354	82	87	58	29	254	232	22	Kuliagor	
253	236	17	547	487	60	163	119	44	3,453	3,121	332	Mamudpur	
43	41	2	117	110	7	44	33	11	994	920	74	Rajendrapur	
71	59	12	105	87	18	13	11	2	373	323	50	Madarpuli	
138	116	22	298	248	50	11	11	-	578	467	111	Shibdaspur	
48	48	-	25	18	7	1	1	-	164	148	16	Khanarhat	
160	158	2	128	118	10	6	4	2	485	462	23	Ramchandrapur	
98	97	1	326	231	95	17	14	3	176	156	20	Budhuria	
69	69	-	274	235	39	13	13	-	291	259	32	Shalidaha	
30	30	-	58	52	6	5	5	-	210	179	31	Atisara	
26	26	-	33	33	-	3	-	3	39	34	5	Bidyadharpur	
24	24	-	20	20	-	3	3	-	172	168	4	Barikpara	
195	192	3	357	347	10	5	3	2	262	229	33	Mahabatipara	
248	240	8	233	221	12	24	5	19	645	590	55	Rambati	
85	83	2	327	311	16	29	27	2	266	249	17	Mukundapur	
42	42	-	52	50	2	6	6	-	190	179	11	Abhirampur (P)	
374	369	5	621	598	23	62	46	16	405	349	56	Keutia (P)	
6	6	-	1	1	-	-	-	-	13	13	-	Gurdaha (P)	
1	1	-	-	-	-	1	1	-	33	30	3	Rahuta (P)	
300	295	5	253	216	37	36	6	30	656	556	100	Basudebpur (P)	
273	265	8	275	265	10	6	2	4	815	677	138	Hansia	
111	110	1	163	159	4	7	3	4	355	309	46	Mathurapur	
78	72	6	55	52	3	5	4	1	181	155	26	Kayrapur	
56	56	-	101	96	5	14	3	11	218	164	54	Baliaghata	
URBAN													
9	8	1	23	22	1	103	89	14	1,471	1,318	153	Palladaha (CT)	
39	35	4	162	132	30	63	38	25	1,660	1,478	182	Palashi (CT)	
26	24	2	159	152	7	40	24	16	2,037	1,780	257	Nagdaha (CT)	
54	47	7	145	141	4	45	37	8	1,559	1,370	189	Jetia (CT)	
4	3	1	110	96	14	75	53	22	2,057	1,857	200	Balibhara (CT)	
45	45	-	57	55	2	72	60	12	1,480	1,299	181	Dogachhia (CT)	
2	2	-	14	8	6	74	20	54	2,471	2,016	455	Garshyamnagar (CT)	
3	-	3	13	11	2	107	50	57	3,127	2,667	460	Noapara (P) (CT)	
24	21	3	24	17	7	309	123	186	5,013	4,344	669	Kaugachhi (CT)	
10	10	-	47	47	-	90	43	47	2,197	1,931	266	Paltapara (CT)	
-	-	-	31	31	-	29	22	7	1,343	1,175	168	Ichhapur Defence Estate (CT)	
4	2	2	2	1	1	12	10	2	472	423	49	Srotibati (OG) WARD NO.-0025 (Rural MDSS CODE:323116)	
7	7	-	1	1	-	23	17	6	1,146	1,008	138	Chakla (OG) WARD NO.-0026 (Rural MDSS CODE:323117)	

VILLAGE PRIMARY
C D Block -

Location code number	Name of Village	Industrial category								
		Marginal workers			Cultivators			Agricultural labourers		
		Persons	Males	Females	Persons	Males	Females	Persons	Males	Females
1	2	41	42	43	44	45	46	47	48	49
0170	Barrackpur - I (Total)	9,389	6,533	2,856	226	156	70	2,306	1,958	348
0170	Barrackpur - I (Rural)	4,670	3,435	1,235	185	132	53	1,868	1,628	240
0170	Barrackpur - I (Urban)	4,719	3,098	1,621	41	24	17	438	330	108
RURAL										
323067	Jayanpur (P)	196	127	69	10	2	8	5	3	2
323068	Rampur	38	37	1	2	2	-	3	3	-
323069	Malancha (P)	51	36	15	2	1	1	-	-	-
323070	Bishweswar Bati	9	8	1	-	-	-	-	-	-
323071	Jadunath Bati	76	42	34	2	1	1	3	3	-
323072	Bijna	237	208	29	3	-	3	14	13	1
323073	Chendua (P)	99	87	12	1	1	-	63	56	7
323074	Dariala	102	89	13	-	-	-	12	9	3
323075	Kanpa	185	150	35	13	10	3	2	1	1
323076	Naoabila	34	21	13	5	3	2	10	7	3
323077	Siddheswarbati	-	-	-	-	-	-	-	-	-
323078	Daibagnapur	4	3	1	1	-	1	1	1	-
323079	Majhi Para	46	25	21	4	3	1	9	3	6
323080	Bhabagachhi	120	91	29	3	3	-	72	65	7
323081	Kuliagor	215	181	34	-	-	-	175	156	19
323082	Mamudpur	920	660	260	51	40	11	293	253	40
323083	Rajendrapur	48	29	19	1	1	-	4	4	-
323084	Madarpuli	18	8	10	7	2	5	1	1	-
323085	Shibdaspur	69	45	24	5	4	1	38	25	13
323086	Khanarhat	125	105	20	14	14	-	88	78	10
323087	Ramchandrapur	123	116	7	9	7	2	100	97	3
323088	Budhuria	4	2	2	-	-	-	2	2	-
323089	Shalidaha	174	115	59	5	3	2	83	65	18
323090	Atisara	183	131	52	5	5	-	146	99	47
323091	Bidyadharpur	2	-	2	-	-	-	-	-	-
323092	Barikpara	4	4	-	-	-	-	3	3	-
323093	Mahabatipara	83	47	36	5	3	2	42	24	18
323094	Rambati	519	440	79	7	7	-	326	315	11
323095	Mukundapur	99	53	46	3	1	2	30	20	10
323096	Abhirampur (P)	36	27	9	1	1	-	18	18	-
323097	Keutia (P)	144	91	53	12	8	4	45	42	3
323098	Gurdaha (P)	6	5	1	1	-	1	5	5	-
323099	Rahuta (P)	27	21	6	1	1	-	1	1	-
323100	Basudebpur (P)	209	173	36	1	1	-	121	119	2
323101	Hansia	167	89	78	5	4	1	24	21	3
323102	Mathurapur	204	145	59	6	4	2	111	104	7
323103	Kayrapur	40	15	25	-	-	-	14	9	5
323104	Baliaghata	54	9	45	-	-	-	4	3	1
URBAN										
323105	Palladaha (CT)	163	125	38	2	1	1	6	6	-
323106	Palashi (CT)	359	283	76	5	2	3	124	95	29
323107	Nagdaha (CT)	479	329	150	3	1	2	92	51	41
323108	Jetia (CT)	208	160	48	5	4	1	20	17	3
323109	Balibhara (CT)	620	456	164	1	1	-	18	16	2
323110	Dogachhia (CT)	382	311	71	5	5	-	104	98	6
323111	Garshyamnagar (CT)	533	320	213	2	-	2	2	1	1
323112	Noapara (P) (CT)	541	331	210	1	-	1	6	5	1
323113	Kaugachhi (CT)	830	444	386	4	1	3	38	16	22
323114	Paltapara (CT)	83	32	51	-	-	-	4	4	-
323115	Ichhapur Defence Estate (CT)	173	104	69	3	1	2	11	9	2
801693	Srottribati (OG) WARD NO.-0025 (Rural MDDS CODE:323116)	109	81	28	3	1	2	1	1	-
801693	Chakla (OG) WARD NO.-0026 (Rural MDDS CODE:323117)	28	11	17	-	-	-	1	-	1

PRIMARY CENSUS ABSTRACT

CENSUS ABSTRACT

Barrackpur - I

of marginal workers

Household industry workers			Other workers			Non-workers			Name of Village	Location code number
Persons	Males	Females	Persons	Males	Females	Persons	Males	Females		
50	51	52	53	54	55	56	57	58	2	1
866	271	595	5,991	4,148	1,843	126,778	42,090	84,688	Barrackpur - I (Total)	0170
397	124	273	2,220	1,551	669	61,373	19,865	41,508	Barrackpur - I (Rural)	0170
469	147	322	3,771	2,597	1,174	65,405	22,225	43,180	Barrackpur - I (Urban)	0170
RURAL										
30	22	8	151	100	51	1,475	514	961	Jayanpur (P)	323067
3	3	-	30	29	1	554	196	358	Rampur	323068
14	4	10	35	31	4	1,815	610	1,205	Malancha (P)	323069
-	-	-	9	8	1	309	100	209	Bishweswar Bati	323070
1	1	-	70	37	33	2,279	769	1,510	Jadunath Bati	323071
11	8	3	209	187	22	2,062	662	1,400	Bijna	323072
1	1	-	34	29	5	1,754	579	1,175	Chendua (P)	323073
3	1	2	87	79	8	744	271	473	Dariala	323074
7	5	2	163	134	29	3,159	1,132	2,027	Kanpa	323075
2	-	2	17	11	6	800	250	550	Naoabila	323076
-	-	-	-	-	-	125	45	80	Siddheswarbati	323077
-	-	-	2	2	-	455	160	295	Daibagnapur	323078
5	2	3	28	17	11	2,133	646	1,487	Majhi Para	323079
15	-	15	30	23	7	2,151	685	1,466	Bhabagachhi	323080
16	3	13	24	22	2	1,978	629	1,349	Kuliagor	323081
42	13	29	534	354	180	9,854	3,165	6,689	Mamudpur	323082
12	3	9	31	21	10	2,493	816	1,677	Rajendrapur	323083
1	1	-	9	4	5	924	298	626	Madarpuli	323084
-	-	-	26	16	10	1,893	644	1,249	Shibdaspur	323085
1	1	-	22	12	10	578	164	414	Khanarhat	323086
-	-	-	14	12	2	1,982	658	1,324	Ramchandrapur	323087
1	-	1	1	-	1	977	324	653	Budhuria	323088
3	3	-	83	44	39	1,372	437	935	Shalidaha	323089
5	3	2	27	24	3	854	302	552	Atisara	323090
-	-	-	2	-	2	175	56	119	Bidyadharpur	323091
-	-	-	1	1	-	415	113	302	Barikpara	323092
8	2	6	28	18	10	1,789	536	1,253	Mahabatipara	323093
58	25	33	128	93	35	3,250	1,047	2,203	Rambati	323094
13	2	11	53	30	23	1,647	537	1,110	Mukundapur	323095
4	1	3	13	7	6	663	196	467	Abhirampur (P)	323096
47	13	34	40	28	12	3,333	1,071	2,262	Keutia (P)	323097
-	-	-	-	-	-	42	9	33	Gurdaha (P)	323098
2	-	2	23	19	4	98	43	55	Rahuta (P)	323099
23	3	20	64	50	14	2,314	738	1,576	Basudebpur (P)	323100
13	2	11	125	62	63	2,571	775	1,796	Hansia	323101
17	-	17	70	37	33	1,335	388	947	Mathurapur	323102
17	2	15	9	4	5	520	144	376	Kayrapur	323103
22	-	22	28	6	22	501	156	345	Baliaghata	323104
URBAN										
14	12	2	141	106	35	4,225	1,490	2,735	Palladaha (CT)	323105
18	6	12	212	180	32	4,465	1,495	2,970	Palashi (CT)	323106
24	7	17	360	270	90	5,451	1,858	3,593	Nagdaha (CT)	323107
51	37	14	132	102	30	4,338	1,491	2,847	Jetia (CT)	323108
86	25	61	515	414	101	5,655	1,911	3,744	Balibhara (CT)	323109
6	3	3	267	205	62	3,669	1,187	2,482	Dogachhia (CT)	323110
35	4	31	494	315	179	4,517	1,474	3,043	Garshyamnagar (CT)	323111
35	10	25	499	316	183	7,028	2,465	4,563	Noapara (P) (CT)	323112
100	16	84	688	411	277	10,801	3,663	7,138	Kaugachhi (CT)	323113
20	2	18	59	26	33	3,981	1,230	2,751	Paltapara (CT)	323114
32	10	22	127	84	43	3,643	1,368	2,275	Ichhapur Defence Estate (CT)	323115
16	8	8	89	71	18	1,500	603	897	Srotribati (OG) WARD NO.-0025 (Rural MDDS CODE:323116)	801693
3	-	3	24	11	13	2,463	827	1,636	Chakla (OG) WARD NO.-0026 (Rural MDDS CODE:323117)	801693

VILLAGE PRIMARY
C D Block -

Location code number	Name of Village	Area of Village in hectares	Number of households	Total population (including institutional and houseless population)			Population in the age-group 0-6		
				Persons	Males	Females	Persons	Males	Females
1	2	3	4	5	6	7	8	9	10
801693	Nanna (OG) (Part) WARD NO.-0027 (Rural MDDS CODE:645595)		914	3,464	1,738	1,726	220	116	104
801695	Panpur (OG) (Part) WARD NO.-0036 (Rural MDDS CODE:645596)		569	2,257	1,123	1,134	179	96	83

PRIMARY CENSUS ABSTRACT

CENSUS ABSTRACT
Barrackpur - I

Scheduled Castes population			Scheduled Tribes population			Literates			Name of Village
Persons	Males	Females	Persons	Males	Females	Persons	Males	Females	
11	12	13	14	15	16	17	18	19	2
412	219	193	34	18	16	3,127	1,582	1,545	Nanna (OG) (Part) WARD NO.-0027 (Rural MDDS CODE:645595)
604	309	295	49	25	24	1,908	964	944	Panpur (OG) (Part) WARD NO.-0036 (Rural MDDS CODE:645596)

VILLAGE PRIMARY
C D Block -

Location code number	Name of Village	Illiterates			Total workers			Main workers		
		Persons	Males	Females	Persons	Males	Females	Persons	Males	Females
1	2	20	21	22	23	24	25	26	27	28
801693	Nanna (OG) (Part) WARD NO.-0027 (Rural MDDS CODE:645595)	337	156	181	1,341	1,054	287	1,162	971	191
801695	Panpur (OG) (Part) WARD NO.-0036 (Rural MDDS CODE:645596)	349	159	190	711	644	67	679	616	63

PRIMARY CENSUS ABSTRACT

CENSUS ABSTRACT
Barrackpur - I

Industrial category of main workers													Name of Village
Cultivators			Agricultural labourers			Household industry workers			Other workers				
Persons	Males	Females	Persons	Males	Females	Persons	Males	Females	Persons	Males	Females		
29	30	31	32	33	34	35	36	37	38	39	40	2	
-	-	-	10	10	-	29	21	8	1,123	940	183	Nanna (OG) (Part) WARD NO.-0027 (Rural MDDS CODE:645595)	
45	45	-	134	130	4	22	20	2	478	421	57	Panpur (OG) (Part) WARD NO.-0036 (Rural MDDS CODE:645596)	

VILLAGE PRIMARY
C D Block -

Location code number	Name of Village	Industrial category								
		Marginal workers			Cultivators			Agricultural labourers		
		Persons	Males	Females	Persons	Males	Females	Persons	Males	Females
1	2	41	42	43	44	45	46	47	48	49
801693	Nanna (OG) (Part) WARD NO.-0027 (Rural MDDS CODE:645595)	179	83	96	-	-	-	-	-	-
801695	Panpur (OG) (Part) WARD NO.-0036 (Rural MDDS CODE:645596)	32	28	4	7	7	-	11	11	-

PRIMARY CENSUS ABSTRACT

CENSUS ABSTRACT
Barrackpur - I

of marginal workers										Name of Village	Location code number
Household industry workers			Other workers			Non-workers					
Persons	Males	Females	Persons	Males	Females	Persons	Males	Females			
50	51	52	53	54	55	56	57	58	2	1	
28	7	21	151	76	75	2,123	684	1,439	Nanna (OG) (Part) WARD NO.-0027 (Rural MDDS CODE:645595)	801693	
1	-	1	13	10	3	1,546	479	1,067	Panpur (OG) (Part) WARD NO.-0036 (Rural MDDS CODE:645596)	801695	

VILLAGE PRIMARY
C D Block -

Location code number	Name of Village	Area of Village in hectares	Number of households	Total population (including institutional and houseless population)			Population in the age-group 0-6		
				Persons	Males	Females	Persons	Males	Females
1	2	3	4	5	6	7	8	9	10
0171	Barrackpur - II (Total)	4,074.09	52,525	217,171	111,282	105,889	20,953	10,747	10,206
0171	Barrackpur - II (Rural)	1,933.13	12,255	51,874	26,701	25,173	5,522	2,812	2,710
0171	Barrackpur - II (Urban)	2,140.96	40,270	165,297	84,581	80,716	15,431	7,935	7,496
RURAL									
323118	Bara Kanthalia	119.72	679	2,782	1,441	1,341	219	122	97
323119	Chhota Kanthalia	106.32	967	4,052	2,040	2,012	404	209	195
323120	Ganespur	39.02	421	1,671	848	823	135	60	75
323121	Nilganje	93.68	666	2,662	1,381	1,281	225	119	106
323122	Surjyapur	178.54	1,362	5,714	2,880	2,834	552	291	261
323123	Nabharanda	92.83	183	784	416	368	55	24	31
323124	Dopere	76.79	1,255	5,276	2,697	2,579	647	303	344
323125	Dangadhila	137.58	1,318	5,827	2,948	2,879	724	357	367
323126	Ishwaripur	256.76	1,145	5,155	2,642	2,513	699	373	326
323127	Balagar Singerber	144.64	658	2,760	1,458	1,302	313	170	143
323128	Bhatpara Noapara	170.64	535	2,427	1,271	1,156	280	144	136
323129	Karana Madhabpur	210.83	662	3,088	1,592	1,496	321	160	161
323130	Manish Pota	109.84	814	3,207	1,642	1,565	281	149	132
323131	Badai	136.84	737	3,068	1,692	1,376	338	173	165
323132	Jugberia	59.10	853	3,401	1,753	1,648	329	158	171
URBAN									
323133	Babanpur (P) (CT)	142.61	2,158	8,942	4,555	4,387	877	434	443
323134	Jafarpur (CT)	198.00	4,983	19,062	9,724	9,338	1,361	682	679
323135	Mohanpur (CT)	144.63	2,372	9,096	4,646	4,450	699	358	341
323136	Teleni Para (CT)	780.86	4,208	17,781	9,124	8,657	1,714	859	855
323137	Chak Kanthalia (CT)	71.08	2,756	11,108	5,704	5,404	1,023	539	484
323138	Ruiya (CT)	198.00	4,116	17,661	9,149	8,512	1,963	1,050	913
323139	Patulia (CT)	110.00	4,000	16,979	8,627	8,352	1,481	740	741
323140	Bandipur (CT)	83.00	1,952	8,115	4,188	3,927	905	464	441
323141	Talbandha (CT)	100.00	4,246	17,802	9,033	8,769	1,725	875	850
323142	Bilkanda (CT)	53.21	1,532	6,081	3,156	2,925	514	286	228
323143	Muragachha (CT)	121.00	3,175	13,249	6,758	6,491	1,242	644	598
323144	Teghari (CT)	76.57	2,036	8,491	4,324	4,167	827	433	394
323145	Chandpur (CT)	62.00	2,736	10,930	5,593	5,337	1,100	571	529

PRIMARY CENSUS ABSTRACT

CENSUS ABSTRACT

Barrackpur - II

Scheduled Castes population			Scheduled Tribes population			Literates			Name of Village
Persons	Males	Females	Persons	Males	Females	Persons	Males	Females	
11	12	13	14	15	16	17	18	19	2
53,987	27,812	26,175	4,906	2,509	2,397	165,866	88,801	77,065	Barrackpur - II (Total)
8,687	4,505	4,182	1,407	714	693	38,392	20,600	17,792	Barrackpur - II (Rural)
45,300	23,307	21,993	3,499	1,795	1,704	127,474	68,201	59,273	Barrackpur - II (Urban)
RURAL									
383	204	179	48	25	23	2,432	1,277	1,155	Bara Kanthalia
158	90	68	33	16	17	3,262	1,683	1,579	Chhota Kanthalia
518	270	248	2	1	1	1,328	715	613	Ganespur
478	236	242	88	44	44	2,049	1,112	937	Nilganje
2,526	1,313	1,213	122	64	58	3,986	2,092	1,894	Surjyapur
145	74	71	12	5	7	652	365	287	Nabharanda
197	100	97	622	305	317	3,688	1,984	1,704	Dopere
97	46	51	330	172	158	4,063	2,157	1,906	Dangadihila
80	37	43	23	15	8	3,412	1,793	1,619	Ishwaripur
90	48	42	31	13	18	2,014	1,103	911	Balagar Singerber
18	12	6	1	1	-	1,653	902	751	Bhatpara Noapara
924	490	434	36	17	19	2,313	1,255	1,058	Karana Madhabpur
347	186	161	20	10	10	2,674	1,412	1,262	Manish Pota
531	281	250	7	6	1	2,267	1,318	949	Badai
2,195	1,118	1,077	32	20	12	2,599	1,432	1,167	Jugberia
URBAN									
5,272	2,697	2,575	98	52	46	6,953	3,748	3,205	Babanpur (P) (CT)
3,516	1,844	1,672	523	247	276	16,598	8,700	7,898	Jafarpur (CT)
1,269	651	618	311	161	150	7,712	4,042	3,670	Mohanpur (CT)
1,533	798	735	626	329	297	13,813	7,275	6,538	Teleni Para (CT)
1,613	855	758	63	35	28	8,722	4,651	4,071	Chak Kanthalia (CT)
4,408	2,281	2,127	125	68	57	12,010	6,566	5,444	Ruiya (CT)
1,863	968	895	621	339	282	13,739	7,295	6,444	Patulia (CT)
644	334	310	424	211	213	5,611	3,078	2,533	Bandipur (CT)
11,039	5,604	5,435	309	150	159	12,803	7,019	5,784	Talbandha (CT)
1,980	1,026	954	104	51	53	4,605	2,534	2,071	Bilkanda (CT)
4,597	2,345	2,252	125	66	59	10,063	5,343	4,720	Muragachha (CT)
782	418	364	63	32	31	6,613	3,479	3,134	Teghari (CT)
6,784	3,486	3,298	107	54	53	8,232	4,471	3,761	Chandpur (CT)

VILLAGE PRIMARY
C D Block -

Location code number	Name of Village	Illiterates			Total workers			Main workers		
		Persons	Males	Females	Persons	Males	Females	Persons	Males	Females
1	2	20	21	22	23	24	25	26	27	28
0171	Barrackpur - II (Total)	51,305	22,481	28,824	76,409	64,320	12,089	68,524	59,285	9,239
0171	Barrackpur - II (Rural)	13,482	6,101	7,381	17,950	15,668	2,282	15,931	14,265	1,666
0171	Barrackpur - II (Urban)	37,823	16,380	21,443	58,459	48,652	9,807	52,593	45,020	7,573
RURAL										
323118	Bara Kanthalia	350	164	186	1,053	833	220	811	694	117
323119	Chhota Kanthalia	790	357	433	1,435	1,247	188	1,352	1,191	161
323120	Ganespur	343	133	210	633	518	115	501	429	72
323121	Nilganje	613	269	344	911	807	104	773	697	76
323122	Surjyapur	1,728	788	940	1,973	1,636	337	1,819	1,584	235
323123	Nabharanda	132	51	81	281	272	9	270	263	7
323124	Dopere	1,588	713	875	1,762	1,550	212	1,627	1,434	193
323125	Dangadihila	1,764	791	973	1,903	1,655	248	1,611	1,442	169
323126	Ishwaripur	1,743	849	894	1,649	1,467	182	1,499	1,358	141
323127	Balagar Singerber	746	355	391	997	897	100	880	812	68
323128	Bhatpara Noapara	774	369	405	802	759	43	747	712	35
323129	Karana Madhabpur	775	337	438	1,009	883	126	729	662	67
323130	Manish Pota	533	230	303	1,085	971	114	1,020	922	98
323131	Badai	801	374	427	1,246	1,096	150	1,155	1,039	116
323132	Jugberia	802	321	481	1,211	1,077	134	1,137	1,026	111
URBAN										
323133	Babanpur (P) (CT)	1,989	807	1,182	3,227	2,634	593	2,967	2,501	466
323134	Jafarpur (CT)	2,464	1,024	1,440	6,549	5,630	919	6,151	5,367	784
323135	Mohanpur (CT)	1,384	604	780	3,048	2,608	440	2,931	2,525	406
323136	Teleni Para (CT)	3,968	1,849	2,119	5,977	5,177	800	5,373	4,788	585
323137	Chak Kanthalia (CT)	2,386	1,053	1,333	4,235	3,439	796	3,883	3,242	641
323138	Ruiya (CT)	5,651	2,583	3,068	5,944	5,092	852	5,260	4,627	633
323139	Patulia (CT)	3,240	1,332	1,908	5,882	4,909	973	5,210	4,424	786
323140	Bandipur (CT)	2,504	1,110	1,394	2,790	2,381	409	2,551	2,233	318
323141	Talbandha (CT)	4,999	2,014	2,985	6,666	5,187	1,479	5,822	4,723	1,099
323142	Bilkanda (CT)	1,476	622	854	2,509	1,966	543	2,306	1,878	428
323143	Muragachha (CT)	3,186	1,415	1,771	4,847	4,044	803	4,152	3,604	548
323144	Teghari (CT)	1,878	845	1,033	2,952	2,462	490	2,751	2,343	408
323145	Chandpur (CT)	2,698	1,122	1,576	3,833	3,123	710	3,236	2,765	471

PRIMARY CENSUS ABSTRACT

CENSUS ABSTRACT
Barrackpur - II

Industrial category of main workers													Name of Village 2
Cultivators			Agricultural labourers			Household industry workers			Other workers				
Persons	Males	Females	Persons	Males	Females	Persons	Males	Females	Persons	Males	Females		
29	30	31	32	33	34	35	36	37	38	39	40		
1,317	1,209	108	1,211	1,119	92	2,271	1,650	621	63,725	55,307	8,418	Barrackpur - II (Total)	
813	735	78	736	714	22	402	312	90	13,980	12,504	1,476	Barrackpur - II (Rural)	
504	474	30	475	405	70	1,869	1,338	531	49,745	42,803	6,942	Barrackpur - II (Urban)	
RURAL													
40	32	8	43	41	2	48	32	16	680	589	91	Bara Kanthalia	
43	33	10	27	26	1	41	31	10	1,241	1,101	140	Chhota Kanthalia	
4	3	1	4	4	-	23	18	5	470	404	66	Ganespur	
10	3	7	11	10	1	21	21	-	731	663	68	Nilganje	
33	26	7	107	106	1	39	35	4	1,640	1,417	223	Surjyapur	
28	28	-	67	66	1	5	5	-	170	164	6	Nabharanda	
19	9	10	35	33	2	44	42	2	1,529	1,350	179	Dopere	
36	34	2	16	16	-	28	24	4	1,531	1,368	163	Dangadihila	
38	35	3	57	54	3	17	13	4	1,387	1,256	131	Ishwaripur	
215	209	6	151	148	3	28	13	15	486	442	44	Balagar Singerber	
173	169	4	120	116	4	17	15	2	437	412	25	Bhatpara Noapara	
72	69	3	65	63	2	24	17	7	568	513	55	Karana Madhabpur	
21	17	4	10	10	-	34	29	5	955	866	89	Manish Pota	
64	59	5	19	17	2	8	7	1	1,064	956	108	Badai	
17	9	8	4	4	-	25	10	15	1,091	1,003	88	Jugberia	
URBAN													
4	4	-	29	27	2	377	237	140	2,557	2,233	324	Babanpur (P) (CT)	
52	48	4	34	29	5	229	183	46	5,836	5,107	729	Jafarpur (CT)	
5	5	-	9	7	2	41	31	10	2,876	2,482	394	Mohanpur (CT)	
359	353	6	265	235	30	104	73	31	4,645	4,127	518	Teleni Para (CT)	
8	6	2	18	16	2	236	190	46	3,621	3,030	591	Chak Kanthalia (CT)	
13	7	6	14	13	1	39	32	7	5,194	4,575	619	Ruiya (CT)	
14	12	2	56	35	21	63	41	22	5,077	4,336	741	Patulia (CT)	
21	19	2	12	10	2	11	6	5	2,507	2,198	309	Bandipur (CT)	
22	18	4	10	9	1	192	112	80	5,598	4,584	1,014	Talbandha (CT)	
3	1	2	5	4	1	229	174	55	2,069	1,699	370	Bilkanda (CT)	
1	1	-	11	10	1	160	130	30	3,980	3,463	517	Muragachha (CT)	
1	-	1	6	5	1	67	44	23	2,677	2,294	383	Teghari (CT)	
1	-	1	6	5	1	121	85	36	3,108	2,675	433	Chandpur (CT)	

VILLAGE PRIMARY
C D Block -

Location code number	Name of Village	Industrial category								
		Marginal workers			Cultivators			Agricultural labourers		
		Persons	Males	Females	Persons	Males	Females	Persons	Males	Females
1	2	41	42	43	44	45	46	47	48	49
0171	Barrackpur - II (Total)	7,885	5,035	2,850	127	70	57	250	193	57
0171	Barrackpur - II (Rural)	2,019	1,403	616	82	51	31	139	127	12
0171	Barrackpur - II (Urban)	5,866	3,632	2,234	45	19	26	111	66	45
RURAL										
323118	Bara Kanthalia	242	139	103	9	5	4	4	4	-
323119	Chhota Kanthalia	83	56	27	5	1	4	1	1	-
323120	Ganespur	132	89	43	1	1	-	1	1	-
323121	Nilganje	138	110	28	5	2	3	11	11	-
323122	Surjyapur	154	52	102	11	7	4	11	6	5
323123	Nabharanda	11	9	2	-	-	-	4	4	-
323124	Dopere	135	116	19	4	1	3	22	22	-
323125	Dangadihila	292	213	79	4	2	2	10	6	4
323126	Ishwaripur	150	109	41	5	5	-	18	18	-
323127	Balagar Singerber	117	85	32	16	14	2	6	6	-
323128	Bhatpara Noapara	55	47	8	3	3	-	7	7	-
323129	Karana Madhabpur	280	221	59	8	4	4	33	30	3
323130	Manish Pota	65	49	16	2	-	2	1	1	-
323131	Badai	91	57	34	6	5	1	10	10	-
323132	Jugberia	74	51	23	3	1	2	-	-	-
URBAN										
323133	Babanpur (P) (CT)	260	133	127	2	1	1	3	2	1
323134	Jafarpur (CT)	398	263	135	6	1	5	5	2	3
323135	Mohanpur (CT)	117	83	34	1	1	-	3	3	-
323136	Teleni Para (CT)	604	389	215	12	7	5	56	38	18
323137	Chak Kanthalia (CT)	352	197	155	7	1	6	8	3	5
323138	Ruiya (CT)	684	465	219	5	4	1	6	6	-
323139	Patulia (CT)	672	485	187	3	2	1	11	-	11
323140	Bandipur (CT)	239	148	91	2	-	2	4	3	1
323141	Talbandha (CT)	844	464	380	4	1	3	5	4	1
323142	Bilkanda (CT)	203	88	115	1	-	1	1	1	-
323143	Muragachha (CT)	695	440	255	2	1	1	3	1	2
323144	Teghari (CT)	201	119	82	-	-	-	2	-	2
323145	Chandpur (CT)	597	358	239	-	-	-	4	3	1

PRIMARY CENSUS ABSTRACT

CENSUS ABSTRACT
Barrackpur - II

of marginal workers

Household industry workers			Other workers			Non-workers			Name of Village	Location code number
Persons	Males	Females	Persons	Males	Females	Persons	Males	Females		
50	51	52	53	54	55	56	57	58	2	1
692	244	448	6,816	4,528	2,288	140,762	46,962	93,800	Barrackpur - II (Total)	0171
122	36	86	1,676	1,189	487	33,924	11,033	22,891	Barrackpur - II (Rural)	0171
570	208	362	5,140	3,339	1,801	106,838	35,929	70,909	Barrackpur - II (Urban)	0171
RURAL										
10	8	2	219	122	97	1,729	608	1,121	Bara Kanthalia	323118
4	-	4	73	54	19	2,617	793	1,824	Chhota Kanthalia	323119
18	3	15	112	84	28	1,038	330	708	Ganespur	323120
13	7	6	109	90	19	1,751	574	1,177	Nilganje	323121
3	-	3	129	39	90	3,741	1,244	2,497	Surjyapur	323122
-	-	-	7	5	2	503	144	359	Nabharanda	323123
6	5	1	103	88	15	3,514	1,147	2,367	Dopere	323124
4	1	3	274	204	70	3,924	1,293	2,631	Dangadihila	323125
5	2	3	122	84	38	3,506	1,175	2,331	Ishwaripur	323126
14	1	13	81	64	17	1,763	561	1,202	Balagar Singerber	323127
5	3	2	40	34	6	1,625	512	1,113	Bhatpara Noapara	323128
20	5	15	219	182	37	2,079	709	1,370	Karana Madhabpur	323129
5	1	4	57	47	10	2,122	671	1,451	Manish Pota	323130
9	-	9	66	42	24	1,822	596	1,226	Badai	323131
6	-	6	65	50	15	2,190	676	1,514	Jugberia	323132
URBAN										
70	20	50	185	110	75	5,715	1,921	3,794	Babanpur (P) (CT)	323133
36	19	17	351	241	110	12,513	4,094	8,419	Jafarpur (CT)	323134
5	4	1	108	75	33	6,048	2,038	4,010	Mohanpur (CT)	323135
34	14	20	502	330	172	11,804	3,947	7,857	Teleni Para (CT)	323136
41	11	30	296	182	114	6,873	2,265	4,608	Chak Kanthalia (CT)	323137
45	31	14	628	424	204	11,717	4,057	7,660	Ruiya (CT)	323138
19	10	9	639	473	166	11,097	3,718	7,379	Patulia (CT)	323139
2	-	2	231	145	86	5,325	1,807	3,518	Bandipur (CT)	323140
72	12	60	763	447	316	11,136	3,846	7,290	Talbandha (CT)	323141
24	6	18	177	81	96	3,572	1,190	2,382	Bilkanda (CT)	323142
149	66	83	541	372	169	8,402	2,714	5,688	Muragachha (CT)	323143
27	6	21	172	113	59	5,539	1,862	3,677	Teghari (CT)	323144
46	9	37	547	346	201	7,097	2,470	4,627	Chandpur (CT)	323145

VILLAGE PRIMARY
C D Block -

Location code number	Name of Village	Area of Village in hectares	Number of households	Total population (including institutional and houseless population)			Population in the age-group 0-6		
				Persons	Males	Females	Persons	Males	Females
1	2	3	4	5	6	7	8	9	10
0172	Barasat - I (Total)	10,497.86	67,898	294,628	150,919	143,709	31,333	16,157	15,176
0172	Barasat - I (Rural)	8,167.35	39,408	175,226	90,238	84,988	20,105	10,366	9,739
0172	Barasat - I (Urban)	2,330.51	28,490	119,402	60,681	58,721	11,228	5,791	5,437
RURAL									
323146	Babpur	119.48	370	1,601	838	763	146	74	72
323147	Ariala	74.75	171	802	403	399	83	42	41
323148	Mathgram	73.81	328	1,493	782	711	199	89	110
323149	Khilkapur	205.28	1,040	4,501	2,316	2,185	496	253	243
323150	Algaria	72.77	378	1,804	936	868	223	109	114
323151	Maynagadi (P)	89.00	939	4,058	2,107	1,951	488	229	259
323152	Dubgaria	97.34	494	2,409	1,227	1,182	337	159	178
323153	Barbaria	322.13	1,086	4,764	2,416	2,348	454	227	227
323154	Panchghara	42.12	203	934	487	447	115	55	60
323155	Jagannathpur	42.50	170	730	358	372	62	29	33
323156	Rangapur	45.20	464	2,081	1,054	1,027	223	119	104
323157	Sebarhat	46.90	280	1,188	616	572	112	59	53
323158	Fateabad	72.44	791	3,455	1,753	1,702	370	187	183
323159	Jalsukha	88.92	192	860	435	425	84	36	48
323160	Saibana	52.79	123	516	270	246	67	37	30
323161	Jamtagar	72.76	188	762	392	370	66	31	35
323162	Berunanpukhuria	152.92	517	2,188	1,153	1,035	260	127	133
323163	Rudrapur	51.88	142	555	297	258	57	31	26
323164	Malikapur	65.15	303	1,372	719	653	137	67	70
323165	Ahira	53.82	157	693	349	344	66	32	34
323166	Kapasias	144.17	321	1,334	684	650	146	73	73
323167	Taldharia	55.54	431	1,988	1,081	907	219	114	105
323168	Katura	78.07	237	1,118	580	538	122	65	57
323169	Moch Pol	65.15	520	2,254	1,195	1,059	248	125	123
323170	Sadarpur	85.14	282	1,270	636	634	141	64	77
323171	Chaturia	80.48	289	1,296	669	627	140	80	60
323172	Jaypur	127.53	501	2,366	1,260	1,106	296	169	127
323173	Bazitpur	43.56	197	944	490	454	115	62	53
323174	Patincha	172.87	1,036	4,474	2,331	2,143	349	189	160
323175	Kashimpur	361.18	1,307	5,427	2,771	2,656	417	224	193
323176	Santoshpur	58.75	635	2,628	1,365	1,263	247	130	117
323177	Charkhara	46.49	672	2,772	1,385	1,387	234	127	107
323178	Sikdespukhuria	120.63	1,002	4,355	2,218	2,137	495	260	235
323179	Mandalganti	97.79	1,199	5,151	2,607	2,544	461	240	221
323180	Murali	82.73	1,005	4,056	2,076	1,980	438	232	206
323181	Maliakur	67.66	574	2,343	1,176	1,167	265	141	124
323182	Pirgachha	66.09	1,011	4,526	2,328	2,198	581	312	269
323183	Kuberpur (P)	75.65	249	1,042	572	470	116	73	43
323184	Chandigori	93.27	332	1,452	737	715	155	78	77
323185	Daspuldanga	52.75	333	1,457	757	700	157	75	82
323186	Purbba Ichapur	97.42	597	2,776	1,433	1,343	347	177	170
323187	Sarbaria	78.10	478	2,094	1,130	964	213	119	94
323188	Bara (P)	366.61	1,209	5,412	2,783	2,629	699	380	319
323189	Tentulia	117.59	374	1,823	946	877	246	125	121
323190	Chhota Jagulia	201.20	963	4,043	2,087	1,956	384	174	210
323191	Bahera	165.55	1,151	5,369	2,745	2,624	810	402	408
323192	Uthandanga	120.19	107	528	278	250	78	46	32
323193	Kalianai	143.56	562	2,689	1,393	1,296	341	166	175
323194	Isubati	105.70	749	3,388	1,754	1,634	394	217	177
323195	Narasinghapur	131.64	555	2,553	1,296	1,257	286	147	139
323196	Jirat	99.63	1,332	5,337	2,711	2,626	471	235	236
323197	Faldi	228.58	769	3,595	1,850	1,745	516	281	235
323198	Dogachhia	66.32	419	1,948	1,013	935	254	133	121
323199	Gopalpur	142.04	160	714	364	350	107	67	40
323200	Panchuria	68.96	352	1,643	874	769	178	86	92
323201	Panshila	221.36	589	2,656	1,414	1,242	300	164	136
323202	Naksa	193.94	512	2,301	1,220	1,081	252	123	129
323203	Kharki	86.90	502	2,391	1,235	1,156	337	161	176
323204	Kotra	103.33	337	1,472	767	705	179	94	85

PRIMARY CENSUS ABSTRACT

CENSUS ABSTRACT

Barasat - I

Scheduled Castes population			Scheduled Tribes population			Literates			Name of Village
Persons	Males	Females	Persons	Males	Females	Persons	Males	Females	
11	12	13	14	15	16	17	18	19	
47,026	23,966	23,060	2,546	1,281	1,265	214,596	113,770	100,826	Barasat - I (Total)
18,450	9,477	8,973	1,798	891	907	123,002	65,383	57,619	Barasat - I (Rural)
28,576	14,489	14,087	748	390	358	91,594	48,387	43,207	Barasat - I (Urban)
RURAL									
70	36	34	3	1	2	1,255	689	566	Babpur
56	25	31	-	-	-	618	322	296	Ariala
-	-	-	-	-	-	1,036	564	472	Mathgram
25	12	13	2	2	-	3,478	1,834	1,644	Khilkapur
204	104	100	5	2	3	1,314	722	592	Algaria
11	7	4	-	-	-	3,069	1,656	1,413	Maynagadi (P)
-	-	-	-	-	-	1,514	768	746	Dubgaria
263	133	130	438	199	239	3,649	1,936	1,713	Barbaria
26	13	13	81	41	40	624	347	277	Panchghara
467	234	233	3	3	-	593	308	285	Jagannathpur
545	286	259	46	22	24	1,517	801	716	Rangapur
226	122	104	112	60	52	883	484	399	Sebarhat
305	153	152	74	37	37	2,482	1,308	1,174	Fateabad
20	11	9	51	25	26	646	344	302	Jalsukha
62	30	32	3	2	1	360	197	163	Saibana
265	142	123	7	4	3	567	320	247	Jamtagar
86	40	46	118	60	58	1,460	797	663	Berunanpukhuria
544	291	253	1	1	-	420	238	182	Rudrapur
336	171	165	7	3	4	988	543	445	Malikapur
-	-	-	-	-	-	538	273	265	Ahira
-	-	-	8	4	4	997	532	465	Kapasia
3	2	1	24	13	11	1,426	786	640	Taldharia
4	1	3	-	-	-	748	403	345	Katura
743	394	349	4	3	1	1,614	913	701	Moch Pol
213	98	115	9	5	4	996	514	482	Sadarpur
284	143	141	17	10	7	931	497	434	Chaturia
111	55	56	1	-	1	1,727	940	787	Jaypur
1	-	1	-	-	-	608	328	280	Bazitpur
561	293	268	10	5	5	3,602	1,945	1,657	Patincha
2,094	1,058	1,036	18	8	10	4,055	2,182	1,873	Kashimpur
298	164	134	164	77	87	2,060	1,114	946	Santoshpur
758	379	379	8	3	5	2,204	1,134	1,070	Charkhara
312	173	139	17	11	6	3,133	1,641	1,492	Sikdespukhuria
317	164	153	30	16	14	3,977	2,044	1,933	Mandalganti
411	209	202	39	19	20	2,949	1,569	1,380	Murali
259	136	123	7	2	5	1,491	786	705	Maliakur
575	303	272	112	53	59	2,875	1,526	1,349	Pirgachha
-	-	-	-	-	-	710	426	284	Kuberpur (P)
281	144	137	5	3	2	1,083	578	505	Chandigori
322	161	161	51	27	24	936	544	392	Daspuldanga
657	319	338	2	2	-	1,662	913	749	Purbba Ichapur
165	94	71	47	26	21	1,407	792	615	Sarbaria
14	10	4	74	39	35	3,751	1,967	1,784	Bara (P)
-	-	-	-	-	-	1,102	560	542	Tentulia
880	465	415	18	6	12	3,208	1,730	1,478	Chhota Jagulia
-	-	-	2	-	2	3,625	1,845	1,780	Bahera
5	4	1	-	-	-	346	171	175	Uthandanga
800	407	393	22	13	9	1,697	922	775	Kalianai
223	123	100	-	-	-	2,207	1,186	1,021	Isubati
282	145	137	1	1	-	1,711	887	824	Narasinghapur
2,174	1,088	1,086	34	19	15	4,184	2,229	1,955	Jirat
-	-	-	-	-	-	2,246	1,145	1,101	Faldi
-	-	-	-	-	-	1,304	695	609	Dogachhia
-	-	-	-	-	-	505	241	264	Gopalpur
-	-	-	2	1	1	1,202	668	534	Panchuria
450	235	215	6	1	5	1,916	1,057	859	Panshila
667	349	318	-	-	-	1,367	794	573	Naksa
-	-	-	-	-	-	1,565	807	758	Kharki
522	269	253	-	-	-	957	529	428	Kotra

VILLAGE PRIMARY
C D Block -

Location code number	Name of Village	Illiterates			Total workers			Main workers		
		Persons	Males	Females	Persons	Males	Females	Persons	Males	Females
1	2	20	21	22	23	24	25	26	27	28
0172	Barasat - I (Total)	80,032	37,149	42,883	104,446	88,438	16,008	87,793	77,396	10,397
0172	Barasat - I (Rural)	52,224	24,855	27,369	60,489	52,497	7,992	48,300	43,844	4,456
0172	Barasat - I (Urban)	27,808	12,294	15,514	43,957	35,941	8,016	39,493	33,552	5,941
	RURAL									
323146	Babpur	346	149	197	603	532	71	552	522	30
323147	Ariala	184	81	103	262	250	12	250	240	10
323148	Mathgram	457	218	239	489	476	13	454	444	10
323149	Khilkapur	1,023	482	541	1,501	1,363	138	1,120	1,046	74
323150	Algaria	490	214	276	559	537	22	491	476	15
323151	Maynagadi (P)	989	451	538	1,386	1,269	117	1,251	1,186	65
323152	Dubgaria	895	459	436	759	734	25	560	549	11
323153	Barbaria	1,115	480	635	1,700	1,407	293	1,496	1,278	218
323154	Panchghara	310	140	170	324	277	47	181	168	13
323155	Jagannathpur	137	50	87	238	223	15	235	221	14
323156	Rangapur	564	253	311	783	620	163	708	581	127
323157	Sebarhat	305	132	173	455	372	83	415	348	67
323158	Fateabad	973	445	528	1,120	969	151	728	643	85
323159	Jalsukha	214	91	123	329	277	52	263	243	20
323160	Saibana	156	73	83	179	154	25	146	133	13
323161	Jamtagar	195	72	123	296	268	28	257	243	14
323162	Berunanpukhuria	728	356	372	829	696	133	604	559	45
323163	Rudrapur	135	59	76	194	181	13	45	43	2
323164	Malikapur	384	176	208	540	465	75	451	430	21
323165	Ahira	155	76	79	163	154	9	156	148	8
323166	Kapasia	337	152	185	500	421	79	430	400	30
323167	Taldharia	562	295	267	702	664	38	580	551	29
323168	Katura	370	177	193	339	305	34	274	263	11
323169	Moch Pol	640	282	358	748	688	60	666	624	42
323170	Sadarpur	274	122	152	453	398	55	398	354	44
323171	Chaturia	365	172	193	367	315	52	337	295	42
323172	Jaypur	639	320	319	875	802	73	789	745	44
323173	Bazitpur	336	162	174	361	283	78	330	264	66
323174	Patincha	872	386	486	1,570	1,430	140	1,266	1,159	107
323175	Kashimpur	1,372	589	783	2,103	1,680	423	1,851	1,586	265
323176	Santoshpur	568	251	317	1,013	863	150	872	776	96
323177	Charkhara	568	251	317	1,056	832	224	995	797	198
323178	Sikdespukhuria	1,222	577	645	1,540	1,293	247	1,430	1,228	202
323179	Mandalganti	1,174	563	611	1,714	1,448	266	1,541	1,366	175
323180	Murali	1,107	507	600	1,462	1,250	212	1,242	1,133	109
323181	Maliakur	852	390	462	899	687	212	817	650	167
323182	Pirgachha	1,651	802	849	1,500	1,275	225	1,098	1,019	79
323183	Kuberpur (P)	332	146	186	330	318	12	323	313	10
323184	Chandigori	369	159	210	476	432	44	349	312	37
323185	Daspuldanga	521	213	308	448	420	28	349	334	15
323186	Purbba Ichapur	1,114	520	594	953	804	149	750	636	114
323187	Sarbaria	687	338	349	741	650	91	674	593	81
323188	Bara (P)	1,661	816	845	1,707	1,546	161	1,084	1,016	68
323189	Tentulia	721	386	335	489	443	46	23	16	7
323190	Chhota Jagulia	835	357	478	1,449	1,234	215	1,195	1,073	122
323191	Bahera	1,744	900	844	1,837	1,510	327	1,355	1,221	134
323192	Uthandanga	182	107	75	159	153	6	38	36	2
323193	Kalianai	992	471	521	1,083	796	287	594	536	58
323194	Isubati	1,181	568	613	1,167	1,009	158	961	884	77
323195	Narasinghapur	842	409	433	886	796	90	795	724	71
323196	Jirat	1,153	482	671	2,049	1,602	447	1,886	1,536	350
323197	Faldi	1,349	705	644	1,374	1,102	272	775	724	51
323198	Dogachhia	644	318	326	577	565	12	345	334	11
323199	Gopalpur	209	123	86	215	199	16	75	72	3
323200	Panchuria	441	206	235	507	490	17	400	392	8
323201	Panshila	740	357	383	859	787	72	789	761	28
323202	Naksa	934	426	508	785	762	23	706	689	17
323203	Kharki	826	428	398	714	670	44	657	624	33
323204	Kotra	515	238	277	507	436	71	402	340	62

PRIMARY CENSUS ABSTRACT

CENSUS ABSTRACT

Barasat - I

Industrial category of main workers													
Cultivators			Agricultural labourers			Household industry workers			Other workers			Name of Village	
Persons	Males	Females	Persons	Males	Females	Persons	Males	Females	Persons	Males	Females		
29	30	31	32	33	34	35	36	37	38	39	40	2	
7,123	6,865	258	11,698	11,254	444	4,949	3,640	1,309	64,023	55,637	8,386	Barasat - I (Total)	
6,152	5,929	223	9,752	9,374	378	2,097	1,601	496	30,299	26,940	3,359	Barasat - I (Rural)	
971	936	35	1,946	1,880	66	2,852	2,039	813	33,724	28,697	5,027	Barasat - I (Urban)	
RURAL													
172	171	1	156	152	4	1	-	1	223	199	24	Babpur	
49	49	-	68	67	1	3	1	2	130	123	7	Ariala	
194	191	3	212	207	5	2	1	1	46	45	1	Mathgram	
148	142	6	205	203	2	32	30	2	735	671	64	Khilkapur	
44	43	1	62	60	2	5	5	-	380	368	12	Algaria	
125	122	3	288	288	-	16	13	3	822	763	59	Maynagadi (P)	
48	48	-	371	363	8	1	1	-	140	137	3	Dugaria	
159	149	10	92	92	-	129	80	49	1,116	957	159	Barbaria	
10	10	-	13	13	-	-	-	-	158	145	13	Panchghara	
2	1	1	-	-	-	16	13	3	217	207	10	Jagannathpur	
24	16	8	6	6	-	105	83	22	573	476	97	Rangapur	
13	13	-	39	33	6	5	4	1	358	298	60	Sebarhat	
17	12	5	88	83	5	11	9	2	612	539	73	Fateabad	
91	89	2	15	11	4	7	7	-	150	136	14	Jalsukha	
1	1	-	23	23	-	4	3	1	118	106	12	Saibana	
25	22	3	75	74	1	11	11	-	146	136	10	Jamtagar	
89	83	6	222	209	13	14	10	4	279	257	22	Berunanpukhuria	
22	22	-	2	2	-	-	-	-	21	19	2	Rudrapur	
128	127	1	62	62	-	12	2	10	249	239	10	Malikapur	
81	78	3	37	36	1	5	5	-	33	29	4	Ahira	
94	94	-	48	44	4	2	-	2	286	262	24	Kapasia	
50	49	1	75	74	1	124	114	10	331	314	17	Taldharia	
152	148	4	34	34	-	12	9	3	76	72	4	Katura	
103	102	1	104	102	2	12	5	7	447	415	32	Moch Pol	
36	35	1	30	30	-	11	11	-	321	278	43	Sadarpur	
44	43	1	55	53	2	13	8	5	225	191	34	Chaturia	
181	177	4	180	176	4	31	26	5	397	366	31	Jaypur	
51	48	3	118	112	6	7	2	5	154	102	52	Bazitpur	
129	125	4	377	372	5	39	25	14	721	637	84	Patincha	
197	186	11	93	77	16	152	134	18	1,409	1,189	220	Kashimpur	
120	115	5	234	200	34	12	10	2	506	451	55	Santoshpur	
17	10	7	28	27	1	20	11	9	930	749	181	Charkhara	
49	43	6	87	86	1	99	74	25	1,195	1,025	170	Sikdespukhuria	
69	60	9	229	220	9	62	48	14	1,181	1,038	143	Mandalganti	
75	73	2	90	89	1	34	28	6	1,043	943	100	Murali	
79	76	3	120	108	12	32	19	13	586	447	139	Maliakur	
44	43	1	87	85	2	34	26	8	933	865	68	Pirgachha	
138	138	-	81	79	2	17	15	2	87	81	6	Kuberpur (P)	
24	23	1	40	40	-	4	2	2	281	247	34	Chandigori	
21	19	2	25	25	-	25	25	-	278	265	13	Daspuldanga	
65	58	7	67	65	2	72	59	13	546	454	92	Purbba Ichapur	
46	44	2	24	22	2	28	11	17	576	516	60	Sarbaria	
226	217	9	222	209	13	41	38	3	595	552	43	Bara (P)	
6	6	-	9	4	5	-	-	-	8	6	2	Tentulia	
96	88	8	160	155	5	19	15	4	920	815	105	Chhota Jagulia	
133	132	1	329	323	6	214	150	64	679	616	63	Bahera	
8	8	-	-	-	-	7	7	-	23	21	2	Uthandanga	
120	117	3	209	182	27	13	12	1	252	225	27	Kalianai	
108	102	6	111	107	4	44	33	11	698	642	56	Isubat	
105	98	7	181	177	4	39	29	10	470	420	50	Narasinghapur	
40	36	4	72	63	9	83	44	39	1,691	1,393	298	Jirat	
146	144	2	144	141	3	21	6	15	464	433	31	Faldi	
50	50	-	211	207	4	3	3	-	81	74	7	Dogachhia	
12	11	1	3	3	-	1	1	-	59	57	2	Gopalpur	
38	38	-	65	63	2	24	24	-	273	267	6	Panchuria	
177	174	3	307	303	4	15	14	1	290	270	20	Panshila	
91	90	1	369	367	2	48	43	5	198	189	9	Naksa	
124	122	2	453	437	16	3	2	1	77	63	14	Kharki	
135	130	5	125	83	42	9	8	1	133	119	14	Kotra	

DISTRICT CENSUS HANDBOOK : NORTH TWENTY FOUR PARGANAS

VILLAGE PRIMARY
C D Block -

Location code number	Name of Village	Industrial category								
		Marginal workers			Cultivators			Agricultural labourers		
		Persons	Males	Females	Persons	Males	Females	Persons	Males	Females
1	2	41	42	43	44	45	46	47	48	49
0172	Barasat - I (Total)	16,653	11,042	5,611	512	387	125	4,182	3,813	369
0172	Barasat - I (Rural)	12,189	8,653	3,536	453	351	102	3,883	3,550	333
0172	Barasat - I (Urban)	4,464	2,389	2,075	59	36	23	299	263	36
	RURAL									
323146	Babpur	51	10	41	1	-	1	4	1	3
323147	Ariala	12	10	2	-	-	-	9	9	-
323148	Mathgram	35	32	3	5	4	1	25	24	1
323149	Khilkapur	381	317	64	23	21	2	187	178	9
323150	Algaria	68	61	7	4	4	-	33	32	1
323151	Maynagadi (P)	135	83	52	6	4	2	10	10	-
323152	Dubgaria	199	185	14	2	2	-	171	159	12
323153	Barbaria	204	129	75	9	4	5	30	29	1
323154	Panchghara	143	109	34	1	1	-	11	11	-
323155	Jagannathpur	3	2	1	-	-	-	2	1	1
323156	Rangapur	75	39	36	9	2	7	13	12	1
323157	Sebarhat	40	24	16	-	-	-	3	3	-
323158	Fateabad	392	326	66	12	9	3	153	142	11
323159	Jalsukha	66	34	32	-	-	-	-	-	-
323160	Saibana	33	21	12	-	-	-	2	2	-
323161	Jamtagar	39	25	14	-	-	-	7	7	-
323162	Berunanpukhuria	225	137	88	1	1	-	14	12	2
323163	Rudrapur	149	138	11	18	16	2	48	46	2
323164	Malikapur	89	35	54	7	7	-	10	8	2
323165	Ahira	7	6	1	-	-	-	1	1	-
323166	Kapasia	70	21	49	-	-	-	3	3	-
323167	Taldharia	122	113	9	-	-	-	2	2	-
323168	Katura	65	42	23	8	6	2	11	11	-
323169	Moch Pol	82	64	18	10	7	3	28	28	-
323170	Sadarpur	55	44	11	8	8	-	17	17	-
323171	Chaturia	30	20	10	6	3	3	5	4	1
323172	Jaypur	86	57	29	4	1	3	28	28	-
323173	Bazitpur	31	19	12	1	-	1	10	7	3
323174	Patincha	304	271	33	8	8	-	170	161	9
323175	Kashimpur	252	94	158	3	1	2	27	5	22
323176	Santoshpur	141	87	54	6	3	3	54	32	22
323177	Charkhara	61	35	26	5	5	-	3	3	-
323178	Sikdespukhuria	110	65	45	3	1	2	12	10	2
323179	Mandalganti	173	82	91	5	3	2	14	12	2
323180	Murali	220	117	103	4	3	1	6	4	2
323181	Maliakur	82	37	45	10	6	4	33	12	21
323182	Pirgachha	402	256	146	6	3	3	44	32	12
323183	Kuberpur (P)	7	5	2	-	-	-	4	4	-
323184	Chandigori	127	120	7	13	12	1	29	29	-
323185	Daspuhdanga	99	86	13	22	22	-	15	14	1
323186	Purbba Ichapur	203	168	35	13	9	4	118	116	2
323187	Sarbaria	67	57	10	2	1	1	33	33	-
323188	Bara (P)	623	530	93	22	17	5	177	173	4
323189	Tentulia	466	427	39	11	9	2	372	352	20
323190	Chhota Jagulia	254	161	93	6	5	1	45	40	5
323191	Bahera	482	289	193	11	6	5	124	107	17
323192	Uthandanga	121	117	4	8	8	-	48	48	-
323193	Kalianai	489	260	229	4	4	-	122	68	54
323194	Isubati	206	125	81	3	2	1	13	11	2
323195	Narasinghapur	91	72	19	4	2	2	52	46	6
323196	Jirat	163	66	97	-	-	-	7	4	3
323197	Faldi	599	378	221	13	11	2	114	111	3
323198	Dogachhia	232	231	1	4	4	-	190	190	-
323199	Gopalpur	140	127	13	24	24	-	15	14	1
323200	Panchuria	107	98	9	12	7	5	79	78	1
323201	Panshila	70	26	44	2	2	-	10	5	5
323202	Naksa	79	73	6	1	1	-	57	56	1
323203	Kharki	57	46	11	4	2	2	44	43	1
323204	Kotra	105	96	9	1	1	-	95	91	4

PRIMARY CENSUS ABSTRACT

CENSUS ABSTRACT

Barasat - I

of marginal workers

Household industry workers			Other workers			Non-workers			Name of Village	Location code number
Persons	Males	Females	Persons	Males	Females	Persons	Males	Females		
50	51	52	53	54	55	56	57	58	2	1
1,936	517	1,419	10,023	6,325	3,698	190,182	62,481	127,701	Barasat - I (Total)	0172
1,439	374	1,065	6,414	4,378	2,036	114,737	37,741	76,996	Barasat - I (Rural)	0172
497	143	354	3,609	1,947	1,662	75,445	24,740	50,705	Barasat - I (Urban)	0172
RURAL										
4	2	2	42	7	35	998	306	692	Babpur	323146
1	-	1	2	1	1	540	153	387	Ariala	323147
-	-	-	5	4	1	1,004	306	698	Mathgram	323148
9	1	8	162	117	45	3,000	953	2,047	Khilkapur	323149
6	2	4	25	23	2	1,245	399	846	Algaria	323150
7	5	2	112	64	48	2,672	838	1,834	Maynagadi (P)	323151
-	-	-	26	24	2	1,650	493	1,157	Dubgaria	323152
4	2	2	161	94	67	3,064	1,009	2,055	Barbaria	323153
1	1	-	130	96	34	610	210	400	Panchghara	323154
-	-	-	1	1	-	492	135	357	Jagannathpur	323155
21	7	14	32	18	14	1,298	434	864	Rangapur	323156
4	-	4	33	21	12	733	244	489	Sebarhat	323157
7	3	4	220	172	48	2,335	784	1,551	Fateabad	323158
-	-	-	66	34	32	531	158	373	Jalsukha	323159
2	1	1	29	18	11	337	116	221	Saibana	323160
1	1	-	31	17	14	466	124	342	Jamtagar	323161
5	1	4	205	123	82	1,359	457	902	Berunanpukhuria	323162
1	-	1	82	76	6	361	116	245	Rudrapur	323163
24	-	24	48	20	28	832	254	578	Malikapur	323164
-	-	-	6	5	1	530	195	335	Ahira	323165
47	7	40	20	11	9	834	263	571	Kapasias	323166
1	1	-	119	110	9	1,286	417	869	Taldharia	323167
25	6	19	21	19	2	779	275	504	Katura	323168
8	-	8	36	29	7	1,506	507	999	Moch Pol	323169
1	1	-	29	18	11	817	238	579	Sadarpur	323170
1	-	1	18	13	5	929	354	575	Chaturia	323171
4	3	1	50	25	25	1,491	458	1,033	Jaypur	323172
4	3	1	16	9	7	583	207	376	Bazitpur	323173
14	8	6	112	94	18	2,904	901	2,003	Patincha	323174
103	23	80	119	65	54	3,324	1,091	2,233	Kashimpur	323175
9	1	8	72	51	21	1,615	502	1,113	Santoshpur	323176
-	-	-	53	27	26	1,716	553	1,163	Charkhara	323177
18	4	14	77	50	27	2,815	925	1,890	Sikdespukhuria	323178
25	6	19	129	61	68	3,437	1,159	2,278	Mandalganti	323179
2	-	2	208	110	98	2,594	826	1,768	Murali	323180
9	4	5	30	15	15	1,444	489	955	Maliakur	323181
11	6	5	341	215	126	3,026	1,053	1,973	Pirgachha	323182
1	1	-	2	-	2	712	254	458	Kuberpur (P)	323183
6	3	3	79	76	3	976	305	671	Chandigori	323184
9	5	4	53	45	8	1,009	337	672	Daspuldanga	323185
22	10	12	50	33	17	1,823	629	1,194	Purbba Ichapur	323186
1	-	1	31	23	8	1,353	480	873	Sarbaria	323187
31	16	15	393	324	69	3,705	1,237	2,468	Bara (P)	323188
23	23	-	60	43	17	1,334	503	831	Tentulia	323189
24	10	14	179	106	73	2,594	853	1,741	Chhota Jagulia	323190
63	24	39	284	152	132	3,532	1,235	2,297	Bahera	323191
14	11	3	51	50	1	369	125	244	Uthandanga	323192
101	11	90	262	177	85	1,606	597	1,009	Kalianai	323193
35	16	19	155	96	59	2,221	745	1,476	Isubati	323194
4	2	2	31	22	9	1,667	500	1,167	Narasinghapur	323195
10	1	9	146	61	85	3,288	1,109	2,179	Jirat	323196
190	15	175	282	241	41	2,221	748	1,473	Faldi	323197
5	4	1	33	33	-	1,371	448	923	Dogachhia	323198
4	4	-	97	85	12	499	165	334	Gopalpur	323199
2	-	2	14	13	1	1,136	384	752	Panchuria	323200
3	-	3	55	19	36	1,797	627	1,170	Panshila	323201
16	12	4	5	4	1	1,516	458	1,058	Naksa	323202
6	1	5	3	-	3	1,677	565	1,112	Kharki	323203
-	-	-	9	4	5	965	331	634	Kotra	323204

VILLAGE PRIMARY
C D Block -

Location code number	Name of Village	Area of Village in hectares	Number of households	Total population (including institutional and houseless population)			Population in the age-group 0-6		
				Persons	Males	Females	Persons	Males	Females
1	2	3	4	5	6	7	8	9	10
323205	Nimdaria	93.64	474	2,095	1,074	1,021	296	160	136
323206	Muktarpur	63.71	272	1,178	601	577	121	68	53
323207	Jafarpur	144.81	530	2,548	1,271	1,277	372	182	190
323208	Raghubirpur	119.18	498	2,190	1,140	1,050	271	148	123
323209	Kalsara	168.31	468	2,165	1,105	1,060	248	134	114
323210	Ula	153.71	868	4,058	2,039	2,019	514	257	257
323211	Kanthalia	319.06	1,199	5,724	2,949	2,775	795	404	391
323212	Kadambagachhi	313.07	1,790	8,240	4,182	4,058	1,027	527	500
323213	Kilishpur	86.02	483	2,252	1,187	1,065	274	154	120
323214	Chak Dwarakpur	77.98	389	1,792	940	852	267	136	131
323215	Lakshampur	71.78	251	1,233	631	602	141	74	67
URBAN									
323216	Kokapur (CT)	148.26	1,507	6,317	3,248	3,069	612	307	305
323217	Shibalaya (CT)	212.14	1,410	5,830	3,003	2,827	472	248	224
323218	Gangapur (CT)	248.34	1,540	6,301	3,211	3,090	510	259	251
323219	Chandrapur (CT)	59.48	1,287	5,047	2,574	2,473	349	185	164
323220	Nebadhai Duttapukur (CT)	329.00	6,479	25,557	12,902	12,655	1,938	1,021	917
323221	Chatta Baria (CT)	234.37	2,901	12,537	6,410	6,127	1,343	692	651
323222	Joypul (CT)	560.04	3,586	16,134	8,286	7,848	1,837	951	886
323223	Digha (CT)	139.69	1,878	8,159	4,162	3,997	879	461	418
323224	Kulberia (CT)	52.27	1,680	6,993	3,543	3,450	579	302	277
323225	Bamangachhi (CT)	135.99	1,648	6,824	3,468	3,356	557	279	278
323226	Chak Barbaria (CT)	54.36	1,887	8,088	4,085	4,003	787	397	390
323227	Koyra (CT)	156.57	2,687	11,615	5,789	5,826	1,365	689	676

PRIMARY CENSUS ABSTRACT

CENSUS ABSTRACT

Barasat - I

Scheduled Castes population			Scheduled Tribes population			Literates			Name of Village
Persons	Males	Females	Persons	Males	Females	Persons	Males	Females	
11	12	13	14	15	16	17	18	19	2
-	-	-	-	-	-	1,492	766	726	Nimdaria
76	39	37	29	16	13	754	397	357	Muktarpur
-	-	-	-	-	-	1,764	864	900	Jafarpur
139	73	66	6	4	2	1,635	887	748	Raghubirpur
-	-	-	-	-	-	1,406	724	682	Kalsara
-	-	-	5	2	3	2,899	1,460	1,439	Ula
-	-	-	5	4	1	3,083	1,586	1,497	Kanthalia
96	50	46	12	7	5	5,767	3,028	2,739	Kadambagachhi
221	110	111	5	3	2	1,349	758	591	Kilishpur
-	-	-	53	26	27	946	502	444	Chak Dwarakpur
21	10	11	-	-	-	812	420	392	Lakshmipur
URBAN									
1,772	899	873	91	47	44	5,202	2,779	2,423	Kokapur (CT)
545	259	286	37	23	14	4,762	2,510	2,252	Shibalaya (CT)
784	416	368	77	40	37	4,956	2,604	2,352	Gangapur (CT)
814	417	397	32	16	16	4,401	2,268	2,133	Chandrapur (CT)
4,438	2,268	2,170	221	114	107	20,915	10,854	10,061	Nebadhai Duttapukur (CT)
2,377	1,198	1,179	32	18	14	9,310	4,940	4,370	Chatta Baria (CT)
3,976	2,042	1,934	40	21	19	10,926	5,840	5,086	Joypul (CT)
2,652	1,352	1,300	38	18	20	5,975	3,232	2,743	Digha (CT)
1,724	875	849	65	30	35	5,675	2,983	2,692	Kulberia (CT)
1,249	632	617	13	6	7	5,554	2,935	2,619	Bamangachhi (CT)
5,238	2,644	2,594	80	44	36	5,936	3,199	2,737	Chak Barbaria (CT)
3,007	1,487	1,520	22	13	9	7,982	4,243	3,739	Koyra (CT)

VILLAGE PRIMARY
C D Block -

Location code number	Name of Village	Illiterates			Total workers			Main workers		
		Persons	Males	Females	Persons	Males	Females	Persons	Males	Females
		20	21	22	23	24	25	26	27	28
323205	Nimdaria	603	308	295	671	600	71	464	436	28
323206	Muktarpur	424	204	220	485	395	90	369	295	74
323207	Jafarpur	784	407	377	882	756	126	732	700	32
323208	Raghubirpur	555	253	302	614	592	22	546	536	10
323209	Kalsara	759	381	378	686	607	79	600	570	30
323210	Ula	1,159	579	580	1,317	1,234	83	1,176	1,115	61
323211	Kanthalia	2,641	1,363	1,278	2,102	1,758	344	1,205	1,125	80
323212	Kadambagachhi	2,473	1,154	1,319	2,804	2,396	408	1,965	1,818	147
323213	Kilishpur	903	429	474	784	705	79	649	619	30
323214	Chak Dwarakpur	846	438	408	557	530	27	459	443	16
323215	Lakshmipur	421	211	210	364	342	22	331	310	21
URBAN										
323216	Kokapur (CT)	1,115	469	646	2,259	1,851	408	2,061	1,775	286
323217	Shibalaya (CT)	1,068	493	575	2,155	1,834	321	1,960	1,733	227
323218	Gangapur (CT)	1,345	607	738	2,146	1,874	272	1,889	1,672	217
323219	Chandrapur (CT)	646	306	340	1,755	1,460	295	1,586	1,358	228
323220	Nebadhai Duttapukur (CT)	4,642	2,048	2,594	9,793	7,749	2,044	8,534	7,181	1,353
323221	Chatta Baria (CT)	3,227	1,470	1,757	5,205	4,035	1,170	4,860	3,897	963
323222	Joypul (CT)	5,208	2,446	2,762	5,316	4,739	577	5,111	4,627	484
323223	Digha (CT)	2,184	930	1,254	2,901	2,464	437	2,450	2,152	298
323224	Kulberia (CT)	1,318	560	758	2,571	2,091	480	2,371	1,976	395
323225	Bamangachhi (CT)	1,270	533	737	2,551	2,082	469	2,381	2,001	380
323226	Chak Barbaria (CT)	2,152	886	1,266	2,960	2,401	559	2,465	2,128	337
323227	Koyra (CT)	3,633	1,546	2,087	4,345	3,361	984	3,825	3,052	773

PRIMARY CENSUS ABSTRACT

CENSUS ABSTRACT
Barasat - I

Industrial category of main workers

Cultivators			Agricultural labourers			Household industry workers			Other workers			Name of Village
Persons	Males	Females	Persons	Males	Females	Persons	Males	Females	Persons	Males	Females	
29	30	31	32	33	34	35	36	37	38	39	40	2
76	70	6	200	197	3	11	6	5	177	163	14	Nimdaria
33	32	1	122	120	2	3	3	-	211	140	71	Muktarpur
149	143	6	298	289	9	9	7	2	276	261	15	Jafarpur
71	69	2	191	189	2	23	23	-	261	255	6	Raghubirpur
96	89	7	170	165	5	21	20	1	313	296	17	Kalsara
287	279	8	256	250	6	52	42	10	581	544	37	Ula
86	85	1	148	141	7	56	43	13	915	856	59	Kanthalia
242	238	4	552	542	10	76	49	27	1,095	989	106	Kadambagachhi
186	180	6	300	282	18	18	16	2	145	141	4	Kilishpur
53	51	2	136	132	4	7	7	-	263	253	10	Chak Dwarakpur
32	32	-	147	139	8	16	16	-	136	123	13	Lakshmipur
URBAN												
45	40	5	119	104	15	26	15	11	1,871	1,616	255	Kokapur (CT)
96	96	-	227	218	9	203	175	28	1,434	1,244	190	Shibalaya (CT)
51	51	-	130	126	4	62	35	27	1,646	1,460	186	Gangapur (CT)
1	1	-	-	-	-	74	61	13	1,511	1,296	215	Chandrapur (CT)
59	50	9	90	87	3	360	268	92	8,025	6,776	1,249	Nebadhai Duttapukur (CT)
150	144	6	275	266	9	1,172	787	385	3,263	2,700	563	Chatta Baria (CT)
351	347	4	737	721	16	131	100	31	3,892	3,459	433	Joypul (CT)
135	126	9	180	177	3	272	249	23	1,863	1,600	263	Digha (CT)
-	-	-	5	4	1	78	44	34	2,288	1,928	360	Kulberia (CT)
23	23	-	17	15	2	26	21	5	2,315	1,942	373	Bamangachhi (CT)
2	2	-	18	18	-	8	3	5	2,437	2,105	332	Chak Barbaria (CT)
58	56	2	148	144	4	440	281	159	3,179	2,571	608	Koyra (CT)

VILLAGE PRIMARY
C D Block -

Location code number	Name of Village	Industrial category								
		Marginal workers			Cultivators			Agricultural labourers		
		Persons	Males	Females	Persons	Males	Females	Persons	Males	Females
1	2	41	42	43	44	45	46	47	48	49
323205	Nimdaria	207	164	43	13	10	3	106	104	2
323206	Muktarpur	116	100	16	7	7	-	45	43	2
323207	Jafarpur	150	56	94	6	5	1	26	25	1
323208	Raghubirpur	68	56	12	6	2	4	26	25	1
323209	Kalsara	86	37	49	2	1	1	40	21	19
323210	Ula	141	119	22	12	12	-	23	15	8
323211	Kanthalia	897	633	264	9	6	3	182	180	2
323212	Kadambagachhi	839	578	261	21	15	6	377	358	19
323213	Kilishpur	135	86	49	7	6	1	42	38	4
323214	Chak Dwarakpur	98	87	11	5	5	-	25	23	2
323215	Lakshmipur	33	32	1	-	-	-	28	27	1
URBAN										
323216	Kokapur (CT)	198	76	122	7	5	2	3	2	1
323217	Shibalaya (CT)	195	101	94	1	1	-	15	14	1
323218	Gangapur (CT)	257	202	55	5	3	2	16	15	1
323219	Chandrapur (CT)	169	102	67	-	-	-	2	1	1
323220	Nebadhai Duttapukur (CT)	1,259	568	691	17	8	9	12	5	7
323221	Chatta Baria (CT)	345	138	207	6	5	1	24	17	7
323222	Joypul (CT)	205	112	93	4	3	1	23	19	4
323223	Digha (CT)	451	312	139	4	1	3	182	171	11
323224	Kulberia (CT)	200	115	85	6	1	5	2	2	-
323225	Bamangachhi (CT)	170	81	89	2	2	-	2	2	-
323226	Chak Barbaria (CT)	495	273	222	1	1	-	8	7	1
323227	Koyra (CT)	520	309	211	6	6	-	10	8	2

PRIMARY CENSUS ABSTRACT

CENSUS ABSTRACT
Barasat - I

of marginal workers										
Household industry workers			Other workers			Non-workers			Name of Village	Location code number
Persons	Males	Females	Persons	Males	Females	Persons	Males	Females		
50	51	52	53	54	55	56	57	58	2	1
21	1	20	67	49	18	1,424	474	950	Nimdaria	323205
1	1	-	63	49	14	693	206	487	Muktarpur	323206
76	3	73	42	23	19	1,666	515	1,151	Jafarpur	323207
4	3	1	32	26	6	1,576	548	1,028	Raghubirpur	323208
3	1	2	41	14	27	1,479	498	981	Kalsara	323209
14	7	7	92	85	7	2,741	805	1,936	Ula	323210
252	65	187	454	382	72	3,622	1,191	2,431	Kanthalia	323211
112	20	92	329	185	144	5,436	1,786	3,650	Kadambagachhi	323212
4	3	1	82	39	43	1,468	482	986	Kilishpur	323213
2	1	1	66	58	8	1,235	410	825	Chak Dwarakpur	323214
1	1	-	4	4	-	869	289	580	Lakshampur	323215
URBAN										
39	5	34	149	64	85	4,058	1,397	2,661	Kokapur (CT)	323216
21	5	16	158	81	77	3,675	1,169	2,506	Shibalaya (CT)	323217
22	9	13	214	175	39	4,155	1,337	2,818	Gangapur (CT)	323218
31	7	24	136	94	42	3,292	1,114	2,178	Chandrapur (CT)	323219
97	35	62	1,133	520	613	15,764	5,153	10,611	Nebadhai Duttapukur (CT)	323220
95	17	78	220	99	121	7,332	2,375	4,957	Chatta Baria (CT)	323221
47	8	39	131	82	49	10,818	3,547	7,271	Joypul (CT)	323222
71	43	28	194	97	97	5,258	1,698	3,560	Digha (CT)	323223
18	4	14	174	108	66	4,422	1,452	2,970	Kulberia (CT)	323224
13	-	13	153	77	76	4,273	1,386	2,887	Bamangachhi (CT)	323225
7	1	6	479	264	215	5,128	1,684	3,444	Chak Barbaria (CT)	323226
36	9	27	468	286	182	7,270	2,428	4,842	Koyra (CT)	323227

VILLAGE PRIMARY
C D Block -

Location code number	Name of Village	Area of Village in hectares	Number of households	Total population (including institutional and houseless population)			Population in the age-group 0-6		
				Persons	Males	Females	Persons	Males	Females
1	2	3	4	5	6	7	8	9	10
0173	Barasat - II (Total)	11,303.35	41,939	200,918	104,253	96,665	26,305	13,445	12,860
0173	Barasat - II (Rural)	11,048.74	39,475	188,924	98,235	90,689	24,589	12,595	11,994
0173	Barasat - II (Urban)	254.61	2,464	11,994	6,018	5,976	1,716	850	866
RURAL									
323228	Gopalpur Chandigar	152.29	1,617	7,204	3,682	3,522	927	492	435
323229	Dariala	73.53	447	2,061	1,064	997	248	129	119
323230	Jojra	221.88	830	4,052	2,091	1,961	508	259	249
323231	Chaugharia	91.37	267	1,327	705	622	168	83	85
323232	Barpol	63.67	136	609	325	284	62	33	29
323233	Rohanda	92.82	425	2,127	1,109	1,018	298	166	132
323234	Palitpara	60.86	343	1,581	828	753	213	103	110
323235	Birpur	115.53	624	2,975	1,556	1,419	395	196	199
323236	Banaspol	92.90	455	2,240	1,191	1,049	318	162	156
323237	Gobra	246.82	458	2,240	1,179	1,061	306	163	143
323238	Singhapara	71.50	104	517	275	242	55	26	29
323239	Kachua	84.50	126	704	378	326	73	33	40
323240	Bagberia	60.30	426	2,225	1,135	1,090	328	160	168
323241	Mochpol	68.38	376	1,756	898	858	220	102	118
323242	Shankar Gachhi	46.25	373	1,883	1,025	858	242	130	112
323243	Tegharia	105.72	813	3,833	1,938	1,895	488	231	257
323244	Puturi	294.36	968	4,536	2,361	2,175	594	310	284
323245	Simulgachhi	86.02	103	531	275	256	78	38	40
323246	Bonkanda	154.72	566	2,753	1,427	1,326	335	175	160
323247	Baidyapur	136.11	721	3,409	1,737	1,672	489	261	228
323248	Tona	128.22	654	3,052	1,605	1,447	430	221	209
323249	Bilasi	123.12	186	852	451	401	143	69	74
323250	Raigram	79.02	209	983	520	463	138	77	61
323251	Kismatsonatikri	79.33	565	2,663	1,375	1,288	315	167	148
323252	Sonatikri	56.03	105	485	256	229	61	32	29
323253	Sondalia	136.61	717	3,408	1,750	1,658	382	190	192
323254	Bharparabara Mallik	74.69	362	1,820	944	876	253	126	127
323255	Bahira	229.07	1,102	5,127	2,659	2,468	685	344	341
323256	Chakaminpur	48.08	376	1,838	930	908	259	126	133
323257	Pakdaha	174.08	606	2,805	1,409	1,396	408	202	206
323258	Aminpur	62.10	214	1,055	555	500	127	67	60
323259	Paltadanga	104.26	511	2,714	1,504	1,210	319	168	151
323260	Dugdha	103.49	197	988	514	474	131	68	63
323261	Balipur	127.19	265	1,311	675	636	219	115	104
323262	Bhagyamantapur	109.28	594	2,811	1,476	1,335	401	211	190
323263	Dadpur	136.92	620	2,996	1,565	1,431	423	231	192
323264	Pathra	105.28	412	1,966	1,023	943	257	135	122
323265	Gobindapur	183.50	724	3,416	1,799	1,617	396	201	195
323266	Kayemba	257.10	1,031	4,687	2,449	2,238	503	248	255
323267	Bagband-Saiberia	82.10	372	1,866	973	893	246	122	124
323268	Kirttipur	46.44	112	498	264	234	37	15	22
323269	Simulia	123.50	534	2,394	1,250	1,144	303	153	150
323270	Dhokra	182.14	385	2,015	1,028	987	300	143	157
323271	Chaumuha	257.04	981	4,780	2,506	2,274	613	326	287
323272	Khamar Nowabad	224.02	746	3,600	1,863	1,737	459	241	218
323273	Mudia	120.58	706	3,317	1,741	1,576	399	197	202
323274	Andulia	82.39	446	2,255	1,201	1,054	266	148	118
323275	Krishnamati	115.38	796	3,910	2,025	1,885	557	292	265
323276	Krishnapur Madanpur	273.80	603	3,015	1,570	1,445	365	175	190
323277	Ramagachhi	46.20	150	852	436	416	142	78	64
323278	Nababpur	119.30	288	1,654	840	814	231	105	126
323279	Naopara	157.90	389	1,880	999	881	229	115	114
323280	Kaipul	46.40	232	1,213	610	603	95	50	45
323281	Bilbauchandi	166.83							
323282	Matiagachha	479.57	1,737	8,223	4,342	3,881	1,086	589	497
323283	Kamduni	99.79	308	1,418	745	673	123	61	62
323284	Khari Baria	213.97	598	2,948	1,555	1,393	414	212	202
323285	Mahishgadi	354.91	1,352	6,468	3,335	3,133	888	448	440
323286	Bardeshia	109.03	234	1,226	631	595	138	65	73

PRIMARY CENSUS ABSTRACT

CENSUS ABSTRACT

Barasat - II

Scheduled Castes population			Scheduled Tribes population			Literates			Name of Village
Persons	Males	Females	Persons	Males	Females	Persons	Males	Females	
11	12	13	14	15	16	17	18	19	
21,029	10,864	10,165	2,556	1,367	1,189	135,695	74,011	61,684	Barasat - II (Total)
20,405	10,542	9,863	2,547	1,360	1,187	128,421	70,190	58,231	Barasat - II (Rural)
624	322	302	9	7	2	7,274	3,821	3,453	Barasat - II (Urban)
RURAL									
353	180	173	152	78	74	4,567	2,415	2,152	Gopalpur Chandigar
5	3	2	-	-	-	1,446	763	683	Dariala
79	39	40	269	130	139	2,435	1,296	1,139	Joira
-	-	-	-	-	-	956	530	426	Chaugharia
162	79	83	411	228	183	442	258	184	Barpol
219	118	101	64	38	26	1,300	703	597	Rohanda
54	32	22	16	9	7	1,060	573	487	Palitpara
266	147	119	1	1	-	2,154	1,206	948	Birpur
121	69	52	17	8	9	1,622	910	712	Banaspol
111	54	57	208	108	100	1,543	860	683	Gobra
180	101	79	1	-	1	375	229	146	Singhapara
173	96	77	-	-	-	560	329	231	Kachua
-	-	-	-	-	-	1,310	672	638	Bagberia
-	-	-	-	-	-	1,165	609	556	Mochpol
-	-	-	-	-	-	1,332	758	574	Shankar Gachhi
-	-	-	-	-	-	2,730	1,420	1,310	Tegharia
-	-	-	10	6	4	3,322	1,774	1,548	Puturi
-	-	-	-	-	-	315	167	148	Simulgachhi
5	4	1	-	-	-	2,181	1,182	999	Bonkanda
356	179	177	97	49	48	2,196	1,158	1,038	Baidyapur
382	197	185	288	161	127	1,921	1,047	874	Tona
27	14	13	85	43	42	387	216	171	Bilasi
-	-	-	-	-	-	687	393	294	Raigram
700	347	353	-	-	-	1,834	1,023	811	Kismatsonatikri
-	-	-	-	-	-	369	204	165	Sonatikri
-	-	-	27	13	14	2,444	1,297	1,147	Sondalia
-	-	-	1	-	1	1,301	708	593	Bharparabara Mallik
72	35	37	-	-	-	3,336	1,818	1,518	Bahira
-	-	-	-	-	-	1,298	691	607	Chakaminpur
587	293	294	15	5	10	1,872	1,002	870	Pakdaha
9	6	3	42	22	20	670	359	311	Aminpur
-	-	-	-	-	-	1,925	1,108	817	Paltadanga
-	-	-	19	11	8	788	423	365	Dugdha
123	62	61	-	-	-	772	398	374	Balipur
9	5	4	-	-	-	1,998	1,098	900	Bhagyamantapur
16	9	7	-	-	-	2,103	1,117	986	Dadpur
129	60	69	9	4	5	1,385	721	664	Pathra
19	11	8	13	5	8	2,383	1,309	1,074	Gobindapur
184	101	83	2	-	2	3,291	1,807	1,484	Kayemba
42	19	23	9	6	3	1,313	747	566	Bagband-Saiberia
-	-	-	-	-	-	412	229	183	Kirtipur
177	87	90	9	5	4	1,684	924	760	Simulia
18	11	7	-	-	-	1,347	731	616	Dhokra
479	259	220	10	6	4	3,338	1,813	1,525	Chaumuha
859	446	413	3	-	3	2,500	1,415	1,085	Khamar Nowabad
415	209	206	41	23	18	2,188	1,205	983	Mudia
-	-	-	-	-	-	1,648	913	735	Andulia
-	-	-	-	-	-	2,540	1,397	1,143	Krishnamati
56	27	29	4	3	1	2,040	1,139	901	Krishnapur Madanpur
25	9	16	72	40	32	504	275	229	Ramagachhi
61	25	36	5	2	3	1,157	638	519	Nababpur
610	323	287	22	11	11	1,335	761	574	Naopara
1,198	600	598	1	1	-	915	480	435	Kaipul
-----Un-inhabited-----									Bilbauchandi
178	89	89	40	22	18	6,170	3,361	2,809	Matiagachha
939	486	453	-	-	-	1,086	627	459	Kamduni
676	347	329	6	3	3	2,000	1,153	847	Khari Baria
208	116	92	-	-	-	4,437	2,414	2,023	Mahishgadi
454	230	224	5	3	2	836	489	347	Bardeshia

VILLAGE PRIMARY
C D Block -

Location code number	Name of Village	Illiterates			Total workers			Main workers		
		Persons	Males	Females	Persons	Males	Females	Persons	Males	Females
		20	21	22	23	24	25	26	27	28
0173	Barasat - II (Total)	65,223	30,242	34,981	66,139	59,216	6,923	56,412	52,333	4,079
0173	Barasat - II (Rural)	60,503	28,045	32,458	61,903	55,749	6,154	53,093	49,444	3,649
0173	Barasat - II (Urban)	4,720	2,197	2,523	4,236	3,467	769	3,319	2,889	430
	RURAL									
323228	Gopalpur Chandigar	2,637	1,267	1,370	2,427	2,100	327	2,109	1,828	281
323229	Dariala	615	301	314	656	614	42	640	601	39
323230	Jojra	1,617	795	822	1,409	1,205	204	1,255	1,120	135
323231	Chaugharia	371	175	196	434	419	15	390	378	12
323232	Barpol	167	67	100	235	177	58	185	170	15
323233	Rohanda	827	406	421	792	663	129	752	643	109
323234	Palitpara	521	255	266	564	483	81	406	367	39
323235	Birpur	821	350	471	845	813	32	789	771	18
323236	Banaspol	618	281	337	787	717	70	761	702	59
323237	Gobra	697	319	378	738	680	58	637	590	47
323238	Singhapara	142	46	96	176	160	16	175	160	15
323239	Kachua	144	49	95	251	235	16	248	234	14
323240	Bagberia	915	463	452	673	657	16	668	652	16
323241	Mochpol	591	289	302	614	603	11	614	603	11
323242	Shankar Gachhi	551	267	284	567	537	30	555	527	28
323243	Tegharia	1,103	518	585	1,155	1,058	97	1,032	963	69
323244	Puturi	1,214	587	627	1,367	1,290	77	1,254	1,196	58
323245	Simulgachhi	216	108	108	175	169	6	169	165	4
323246	Bonkanda	572	245	327	761	730	31	609	582	27
323247	Baidyapur	1,213	579	634	1,027	953	74	931	870	61
323248	Tona	1,131	558	573	1,198	931	267	1,002	833	169
323249	Bilasi	465	235	230	343	271	72	308	245	63
323250	Raigram	296	127	169	335	323	12	315	304	11
323251	Kismatsonatikri	829	352	477	875	806	69	831	774	57
323252	Sonatikri	116	52	64	155	149	6	152	148	4
323253	Sondalia	964	453	511	1,072	1,007	65	1,005	959	46
323254	Bharparabara Mallik	519	236	283	553	531	22	478	468	10
323255	Bahira	1,791	841	950	1,765	1,496	269	1,342	1,259	83
323256	Chakaminpur	540	239	301	675	507	168	515	465	50
323257	Pakdaha	933	407	526	746	667	79	547	513	34
323258	Aminpur	385	196	189	339	314	25	199	194	5
323259	Paltadanga	789	396	393	791	722	69	748	697	51
323260	Dugdha	200	91	109	273	262	11	271	261	10
323261	Balipur	539	277	262	344	337	7	320	315	5
323262	Bhagyamantapur	813	378	435	970	869	101	799	779	20
323263	Dadpur	893	448	445	1,220	964	256	876	839	37
323264	Pathra	581	302	279	693	578	115	554	531	23
323265	Gobindapur	1,033	490	543	1,294	1,104	190	1,226	1,070	156
323266	Kayemba	1,396	642	754	1,651	1,500	151	1,433	1,338	95
323267	Bagband-Saiberia	553	226	327	630	592	38	604	571	33
323268	Kirttipur	86	35	51	176	164	12	49	43	6
323269	Simulia	710	326	384	748	725	23	741	720	21
323270	Dhokra	668	297	371	632	587	45	469	434	35
323271	Chaumuha	1,442	693	749	1,466	1,349	117	1,331	1,278	53
323272	Khamar Nowabad	1,100	448	652	1,542	1,090	452	985	918	67
323273	Mudia	1,129	536	593	992	896	96	708	633	75
323274	Andulia	607	288	319	709	682	27	601	580	21
323275	Krishnamati	1,370	628	742	1,182	1,134	48	1,081	1,053	28
323276	Krishnapur Madanpur	975	431	544	918	879	39	789	762	27
323277	Ramagachhi	348	161	187	322	258	64	278	244	34
323278	Nababpur	497	202	295	555	482	73	491	458	33
323279	Naopara	545	238	307	606	590	16	572	559	13
323280	Kaipul	298	130	168	470	421	49	436	398	38
323281	Bilbauchandi									
323282	Matiagachha	2,053	981	1,072	2,533	2,349	184	2,470	2,305	165
323283	Kamduni	332	118	214	469	432	37	424	396	28
323284	Khari Baria	948	402	546	913	895	18	836	822	14
323285	Mahishgadi	2,031	921	1,110	1,973	1,835	138	1,702	1,603	99
323286	Bardeshia	390	142	248	324	311	13	305	293	12

PRIMARY CENSUS ABSTRACT

CENSUS ABSTRACT
Barasat - II

Industrial category of main workers													Name of Village 2
Cultivators			Agricultural labourers			Household industry workers			Other workers				
Persons	Males	Females	Persons	Males	Females	Persons	Males	Females	Persons	Males	Females		
29	30	31	32	33	34	35	36	37	38	39	40		
8,588	8,423	165	14,414	13,990	424	1,664	1,297	367	31,746	28,623	3,123	Barasat - II (Total)	
8,469	8,308	161	14,274	13,874	400	1,416	1,108	308	28,934	26,154	2,780	Barasat - II (Rural)	
119	115	4	140	116	24	248	189	59	2,812	2,469	343	Barasat - II (Urban)	
RURAL													
61	58	3	127	125	2	145	89	56	1,776	1,556	220	Gopalpur Chandigar	
69	69	-	78	78	-	3	2	1	490	452	38	Dariala	
180	175	5	71	71	-	47	26	21	957	848	109	Jojra	
56	56	-	19	18	1	8	5	3	307	299	8	Chaughar	
6	5	1	70	66	4	-	-	-	109	99	10	Barpol	
71	71	-	27	23	4	15	15	-	639	534	105	Rohanda	
80	79	1	30	30	-	2	1	1	294	257	37	Palitpara	
139	132	7	183	179	4	26	25	1	441	435	6	Birpur	
209	197	12	80	71	9	22	18	4	450	416	34	Banaspol	
127	123	4	180	168	12	12	10	2	318	289	29	Gobra	
24	23	1	75	67	8	1	-	1	75	70	5	Singhapara	
125	125	-	84	72	12	-	-	-	39	37	2	Kachua	
92	92	-	296	292	4	4	3	1	276	265	11	Bagberia	
70	70	-	527	520	7	1	1	-	16	12	4	Mochpol	
152	151	1	212	208	4	21	11	10	170	157	13	Shankar Gachhi	
181	175	6	301	290	11	20	12	8	530	486	44	Teghar	
404	401	3	393	391	2	15	11	4	442	393	49	Puturi	
71	71	-	39	39	-	-	-	-	59	55	4	Simulgachhi	
82	82	-	225	223	2	7	7	-	295	270	25	Bonkanda	
197	196	1	376	346	30	17	15	2	341	313	28	Baidyapur	
79	78	1	163	156	7	13	1	12	747	598	149	Tona	
8	7	1	95	90	5	1	1	-	204	147	57	Bilasi	
53	53	-	182	182	-	-	-	-	80	69	11	Raigram	
155	148	7	286	284	2	3	-	3	387	342	45	Kismatsonatikri	
5	5	-	136	134	2	-	-	-	11	9	2	Sonatikri	
240	238	2	240	232	8	33	24	9	492	465	27	Sondalia	
112	110	2	173	171	2	5	4	1	188	183	5	Bharparabara Mallik	
183	174	9	296	289	7	9	4	5	854	792	62	Bahira	
138	138	-	125	123	2	13	5	8	239	199	40	Chakaminpur	
45	44	1	121	120	1	196	193	3	185	156	29	Pakdaha	
23	23	-	82	81	1	-	-	-	94	90	4	Aminpur	
189	189	-	273	270	3	24	4	20	262	234	28	Paltadanga	
20	20	-	112	111	1	3	3	-	136	127	9	Dugdhia	
52	50	2	225	224	1	2	2	-	41	39	2	Balipur	
181	181	-	162	160	2	30	29	1	426	409	17	Bhagyamantapur	
141	138	3	217	216	1	8	8	-	510	477	33	Dadpur	
89	88	1	56	55	1	3	2	1	406	386	20	Pathra	
271	267	4	134	128	6	59	14	45	762	661	101	Gobindapur	
105	97	8	83	83	-	124	122	2	1,121	1,036	85	Kayemba	
101	99	2	163	159	4	7	7	-	333	306	27	Bagband-Saiberia	
10	10	-	-	-	-	-	-	-	39	33	6	Kirtipur	
270	261	9	73	73	-	1	1	-	397	385	12	Simulia	
32	32	-	225	223	2	-	-	-	212	179	33	Dhokra	
232	227	5	485	482	3	5	4	1	609	565	44	Chaumuha	
47	47	-	419	417	2	22	17	5	497	437	60	Khamar Nowabad	
12	12	-	107	100	7	13	12	1	576	509	67	Mudia	
27	25	2	243	236	7	4	3	1	327	316	11	Andulia	
248	247	1	448	441	7	13	11	2	372	354	18	Krishnamati	
122	120	2	263	261	2	17	16	1	387	365	22	Krishnapur Madanpur	
33	32	1	38	38	-	50	48	2	157	126	31	Ramagachhi	
76	76	-	88	81	7	28	20	8	299	281	18	Nababpur	
57	57	-	161	160	1	7	7	-	347	335	12	Naopara	
16	13	3	381	348	33	2	2	-	37	35	2	Kaipul	
-----Un-inhabited-----													
306	293	13	283	275	8	43	37	6	1,838	1,700	138	Matiagachha	
60	60	-	120	118	2	6	4	2	238	214	24	Kamduni	
48	48	-	115	114	1	5	5	-	668	655	13	Khari Baria	
171	168	3	235	232	3	46	21	25	1,250	1,182	68	Mahishgadi	
9	9	-	250	241	9	1	1	-	45	42	3	Bardeshia	

PRIMARY CENSUS ABSTRACT

CENSUS ABSTRACT

Barasat - II

of marginal workers

Household industry workers			Other workers			Non-workers			Name of Village	Location code number
Persons	Males	Females	Persons	Males	Females	Persons	Males	Females		
50	51	52	53	54	55	56	57	58	2	1
954	267	687	4,968	3,287	1,681	134,779	45,037	89,742	Barasat - II (Total)	0173
780	223	557	4,360	2,863	1,497	127,021	42,486	84,535	Barasat - II (Rural)	0173
174	44	130	608	424	184	7,758	2,551	5,207	Barasat - II (Urban)	0173
RURAL										
53	38	15	242	212	30	4,777	1,582	3,195	Gopalpur Chandigar	323228
1	-	1	9	7	2	1,405	450	955	Dariala	323229
16	1	15	82	58	24	2,643	886	1,757	Jojra	323230
1	-	1	32	32	-	893	286	607	Chaugharia	323231
-	-	-	5	3	2	374	148	226	Barpol	323232
5	1	4	33	18	15	1,335	446	889	Rohanda	323233
-	-	-	151	110	41	1,017	345	672	Palitpara	323234
7	-	7	25	21	4	2,130	743	1,387	Birpur	323235
2	-	2	17	10	7	1,453	474	979	Banaspol	323236
3	1	2	44	40	4	1,502	499	1,003	Gobra	323237
-	-	-	-	-	-	341	115	226	Singhapara	323238
-	-	-	-	-	-	453	143	310	Kachua	323239
1	1	-	1	1	-	1,552	478	1,074	Bagberia	323240
-	-	-	-	-	-	1,142	295	847	Mochpol	323241
-	-	-	7	6	1	1,316	488	828	Shankar Gachhi	323242
9	4	5	60	40	20	2,678	880	1,798	Tegharia	323243
6	2	4	37	26	11	3,169	1,071	2,098	Puturi	323244
-	-	-	3	2	1	356	106	250	Simulgachhi	323245
-	-	-	16	16	-	1,992	697	1,295	Bonkanda	323246
1	1	-	49	45	4	2,382	784	1,598	Baidyapur	323247
81	7	74	90	70	20	1,854	674	1,180	Tona	323248
1	-	1	28	21	7	509	180	329	Bilasi	323249
-	-	-	5	4	1	648	197	451	Raigram	323250
-	-	-	30	21	9	1,788	569	1,219	Kismatsonatikri	323251
-	-	-	2	-	2	330	107	223	Sonatikri	323252
11	1	10	15	13	2	2,336	743	1,593	Sondalia	323253
2	1	1	44	34	10	1,267	413	854	Bharparabara Mallik	323254
154	13	141	188	147	41	3,362	1,163	2,199	Bahira	323255
59	1	58	56	12	44	1,163	423	740	Chakaminpur	323256
1	1	-	88	48	40	2,059	742	1,317	Pakdaha	323257
1	1	-	73	56	17	716	241	475	Aminpur	323258
15	-	15	8	6	2	1,923	782	1,141	Paltadanga	323259
-	-	-	1	-	1	715	252	463	Dugdhia	323260
-	-	-	5	5	-	967	338	629	Balipur	323261
91	24	67	64	53	11	1,841	607	1,234	Bhagyamantapur	323262
8	2	6	239	45	194	1,776	601	1,175	Dadpur	323263
12	2	10	110	30	80	1,273	445	828	Pathra	323264
24	2	22	39	28	11	2,122	695	1,427	Gobindapur	323265
32	17	15	105	71	34	3,036	949	2,087	Kayemba	323266
3	-	3	22	20	2	1,236	381	855	Bagband-Saiberia	323267
2	2	-	87	82	5	322	100	222	Kirttipur	323268
-	-	-	4	3	1	1,646	525	1,121	Simulia	323269
3	2	1	102	94	8	1,383	441	942	Dhokra	323270
8	4	4	84	25	59	3,314	1,157	2,157	Chaumuha	323271
4	-	4	463	86	377	2,058	773	1,285	Khamar Nowabad	323272
3	2	1	169	151	18	2,325	845	1,480	Mudia	323273
3	2	1	39	37	2	1,546	519	1,027	Andulia	323274
7	-	7	43	31	12	2,728	891	1,837	Krishnamati	323275
23	22	1	45	36	9	2,097	691	1,406	Krishnapur Madanpur	323276
2	-	2	19	5	14	530	178	352	Ramagachhi	323277
7	-	7	46	14	32	1,099	358	741	Nababpur	323278
2	1	1	24	22	2	1,274	409	865	Naopara	323279
-	-	-	9	5	4	743	189	554	Kaipul	323280
-----Un-inhabited-----										323281
5	2	3	35	24	11	5,690	1,993	3,697	Matiagachha	323282
1	-	1	24	20	4	949	313	636	Kamduni	323283
-	-	-	64	61	3	2,035	660	1,375	Khari Baria	323284
12	-	12	219	195	24	4,495	1,500	2,995	Mahishgadi	323285
1	-	1	1	1	-	902	320	582	Bardeshia	323286

VILLAGE PRIMARY
C D Block -

Location code number	Name of Village	Area of Village in hectares	Number of households	Total population (including institutional and houseless population)			Population in the age-group 0-6		
				Persons	Males	Females	Persons	Males	Females
1	2	3	4	5	6	7	8	9	10
323287	Shanberiabada	317.35	680	3,298	1,725	1,573	402	204	198
323288	Khamar Rameshwarpur	256.90	679	3,363	1,746	1,617	480	243	237
323289	Malrameswarpur	353.60	821	3,711	1,930	1,781	457	240	217
323290	Chakshason	47.84	81	507	258	249	61	33	28
323291	Kharigachhi								
323291	Chaturbhujpur	47.33	170	857	446	411	91	48	43
323292	Sasan	335.89	1,212	5,818	2,957	2,861	776	391	385
323293	Falti-Banpur	406.79	1,469	6,418	3,273	3,145	947	478	469
323294	Ghosalpur	87.54	308	1,412	726	686	194	101	93
323295	Kalikapur	179.70	374	1,675	872	803	219	117	102
323296	Chowlpur	126.68	459	2,404	1,261	1,143	270	140	130
323297	Ghoradaria	57.21	179	746	395	351	76	40	36
323298	Mitpukuria	193.86	368	1,618	828	790	163	79	84
323299	Majlishpur	121.85	490	2,614	1,374	1,240	396	214	182
323300	Kola	137.44	377	1,636	853	783	206	87	119
323301	Bil Bheli	178.28	95	486	246	240	54	32	22
323302	Tehatta	211.39	593	2,833	1,514	1,319	365	185	180
323303	Banubankra (P)	12.91	29	141	77	64	20	13	7
323304	Domnagar (P)	37.99	494	2,315	1,202	1,113	326	165	161
	URBAN								
323305	Deara (CT)	254.61	2,464	11,994	6,018	5,976	1,716	850	866

PRIMARY CENSUS ABSTRACT

CENSUS ABSTRACT

Barasat - II

Scheduled Castes population			Scheduled Tribes population			Literates			Name of Village
Persons	Males	Females	Persons	Males	Females	Persons	Males	Females	
11	12	13	14	15	16	17	18	19	2
1,136	592	544	184	95	89	2,320	1,318	1,002	Shanberiabada
-	-	-	1	-	1	2,174	1,188	986	Khamar Rameshwarpur
3,172	1,661	1,511	4	2	2	2,363	1,338	1,025	Malrameswarpur
-	-	-	-	-	-	373	202	171	Chakshason
-	-	-	-	-	-	637	347	290	Kharigachhi
409	194	215	43	24	19	3,948	2,110	1,838	Chaturbhujpur
1,078	559	519	6	2	4	3,801	1,987	1,814	Sasan
588	296	292	-	-	-	879	520	359	Falti-Banpur
1,051	550	501	6	4	2	1,035	590	445	Ghosalpur
-	-	-	-	-	-	1,781	974	807	Kalikapur
685	363	322	-	-	-	529	311	218	Chowlpur
166	83	83	3	2	1	1,160	627	533	Ghoradaria
358	184	174	71	38	33	1,471	781	690	Mitpukuria
616	318	298	173	94	79	939	546	393	Majlishpur
-	-	-	-	-	-	369	189	180	Kola
386	205	181	7	3	4	1,754	997	757	Bil Bheli
-	-	-	-	-	-	100	56	44	Tehatta
24	13	11	75	52	23	1,563	847	716	Banubankra (P)
									Domnagar (P)
									URBAN
624	322	302	9	7	2	7,274	3,821	3,453	Deara (CT)

VILLAGE PRIMARY
C D Block -

Location code number	Name of Village	Illiterates			Total workers			Main workers		
		Persons	Males	Females	Persons	Males	Females	Persons	Males	Females
		20	21	22	23	24	25	26	27	28
323287	Shanberiabada	978	407	571	1,101	980	121	713	658	55
323288	Khamar Rameshwarpur	1,189	558	631	1,108	989	119	724	701	23
323289	Malrameswarpur	1,348	592	756	1,315	1,174	141	1,162	1,085	77
323290	Chakshason	134	56	78	135	133	2	50	49	1
323291	Kharigachhi									
323291	Chaturbhujpur	220	99	121	272	257	15	271	256	15
323292	Sasan	1,870	847	1,023	1,762	1,637	125	1,319	1,248	71
323293	Falti-Banpur	2,617	1,286	1,331	1,925	1,835	90	1,890	1,805	85
323294	Ghosalpur	533	206	327	433	410	23	218	210	8
323295	Kalikapur	640	282	358	598	524	74	463	416	47
323296	Chowlpur	623	287	336	765	749	16	589	578	11
323297	Ghoradaria	217	84	133	265	243	22	161	143	18
323298	Mitpukuria	458	201	257	516	486	30	485	459	26
323299	Majlishpur	1,143	593	550	1,025	822	203	949	753	196
323300	Kola	697	307	390	731	560	171	607	479	128
323301	Bil Bheli	117	57	60	144	131	13	141	131	10
323302	Tehatta	1,079	517	562	903	865	38	695	670	25
323303	Banubankra (P)	41	21	20	16	10	6	12	8	4
323304	Domnagar (P)	752	355	397	784	672	112	672	611	61
	URBAN									
323305	Deara (CT)	4,720	2,197	2,523	4,236	3,467	769	3,319	2,889	430

PRIMARY CENSUS ABSTRACT

CENSUS ABSTRACT
Barasat - II

Industrial category of main workers													Name of Village 2
Cultivators			Agricultural labourers			Household industry workers			Other workers				
Persons	Males	Females	Persons	Males	Females	Persons	Males	Females	Persons	Males	Females		
29	30	31	32	33	34	35	36	37	38	39	40		
48	46	2	315	302	13	10	6	4	340	304	36	Shanberiabada	
133	129	4	294	288	6	23	22	1	274	262	12	Khamar Rameshwarpur	
264	260	4	516	481	35	6	4	2	376	340	36	Malrameswarpur	
8	8	-	7	6	1	6	6	-	29	29	-	Chakshason	
												Kharigachhi	
24	23	1	74	74	-	44	44	-	129	115	14	Chaturbhujpur	
234	231	3	289	285	4	23	18	5	773	714	59	Sasan	
212	210	2	976	955	21	5	3	2	697	637	60	Falti-Banpur	
41	41	-	66	66	-	-	-	-	111	103	8	Ghosalpur	
100	94	6	126	112	14	2	2	-	235	208	27	Kalikapur	
317	316	1	162	161	1	5	5	-	105	96	9	Chowlpur	
66	66	-	29	29	-	1	1	-	65	47	18	Ghoradaria	
103	103	-	138	131	7	8	8	-	236	217	19	Mitpukuria	
157	154	3	36	35	1	7	1	6	749	563	186	Majlishpur	
128	121	7	33	30	3	56	56	-	390	272	118	Kola	
120	119	1	17	10	7	-	-	-	4	2	2	Bil Bheli	
144	144	-	535	515	20	1	-	1	15	11	4	Tehatta	
-	-	-	-	-	-	-	-	-	12	8	4	Banubankra (P)	
8	8	-	10	9	1	57	49	8	597	545	52	Domnagar (P)	
												URBAN	
119	115	4	140	116	24	248	189	59	2,812	2,469	343	Deara (CT)	

VILLAGE PRIMARY
C D Block -

Location code number	Name of Village	Industrial category								
		Marginal workers			Cultivators			Agricultural labourers		
		Persons	Males	Females	Persons	Males	Females	Persons	Males	Females
1	2	41	42	43	44	45	46	47	48	49
323287	Shanberiabada	388	322	66	15	15	-	201	186	15
323288	Khamar Rameshwarpur	384	288	96	40	33	7	179	106	73
323289	Malrameswarpur	153	89	64	4	2	2	126	70	56
323290	Chakshason	85	84	1	-	-	-	67	66	1
323291	Kharigachhi Chaturbhujpur	1	1	-	-	-	-	-	-	-
323292	Sasan	443	389	54	119	118	1	189	183	6
323293	Falti-Banpur	35	30	5	5	5	-	16	13	3
323294	Ghosalpur	215	200	15	12	10	2	185	181	4
323295	Kalikapur	135	108	27	19	3	16	26	22	4
323296	Chowlpur	176	171	5	5	5	-	143	142	1
323297	Ghoradaria	104	100	4	1	1	-	60	58	2
323298	Mitpukuria	31	27	4	3	3	-	11	11	-
323299	Majlishpur	76	69	7	1	1	-	66	66	-
323300	Kola	124	81	43	5	4	1	46	43	3
323301	Bil Bheli	3	-	3	-	-	-	3	-	3
323302	Tehatta	208	195	13	2	2	-	168	161	7
323303	Banubankra (P)	4	2	2	-	-	-	-	-	-
323304	Domnagar (P)	112	61	51	4	1	3	1	1	-
	URBAN									
323305	Deara (CT)	917	578	339	7	7	-	128	103	25

PRIMARY CENSUS ABSTRACT

CENSUS ABSTRACT
Barasat - II

of marginal workers

Household industry workers			Other workers			Non-workers			Name of Village	Location code number
Persons	Males	Females	Persons	Males	Females	Persons	Males	Females		
50	51	52	53	54	55	56	57	58	2	1
7	6	1	165	115	50	2,197	745	1,452	Shanberiabada	323287
10	6	4	155	143	12	2,255	757	1,498	Khamar Rameshwarpur	323288
2	2	-	21	15	6	2,396	756	1,640	Malrameswarpur	323289
4	4	-	14	14	-	372	125	247	Chakshason	323290
									Kharigachhi	
1	1	-	-	-	-	585	189	396	Chaturbhujpur	323291
16	9	7	119	79	40	4,056	1,320	2,736	Sasan	323292
-	-	-	14	12	2	4,493	1,438	3,055	Falti-Banpur	323293
1	-	1	17	9	8	979	316	663	Ghosalpur	323294
1	1	-	89	82	7	1,077	348	729	Kalikapur	323295
5	3	2	23	21	2	1,639	512	1,127	Chowlpur	323296
-	-	-	43	41	2	481	152	329	Ghoradaria	323297
1	-	1	16	13	3	1,102	342	760	Mitpukuria	323298
-	-	-	9	2	7	1,589	552	1,037	Majlishpur	323299
1	1	-	72	33	39	905	293	612	Kola	323300
-	-	-	-	-	-	342	115	227	Bil Bheli	323301
33	29	4	5	3	2	1,930	649	1,281	Tehatta	323302
1	-	1	3	2	1	125	67	58	Banubankra (P)	323303
14	3	11	93	56	37	1,531	530	1,001	Domnagar (P)	323304
									URBAN	
174	44	130	608	424	184	7,758	2,551	5,207	Deara (CT)	323305

VILLAGE PRIMARY
C D Block -

Location code number	Name of Village	Area of Village in hectares	Number of households	Total population (including institutional and houseless population)			Population in the age-group 0-6		
				Persons	Males	Females	Persons	Males	Females
1	2	3	4	5	6	7	8	9	10
0174	Deganga (Total)	20,208.86	72,770	319,213	163,154	156,059	39,415	20,036	19,379
0174	Deganga (Rural)	19,934.93	70,374	309,550	158,216	151,334	38,520	19,562	18,958
0174	Deganga (Urban)	273.93	2,396	9,663	4,938	4,725	895	474	421
RURAL									
323306	Kshudra Mandalganthi	60.70	74	327	168	159	46	27	19
323307	Mirzzapur	218.18	533	2,254	1,170	1,084	303	158	145
323308	Shwetpur	233.05	926	3,989	2,007	1,982	444	214	230
323309	Jadabpur	160.19	595	2,740	1,357	1,383	361	159	202
323310	Khanpur	98.82	351	1,525	772	753	231	123	108
323311	Odhanpur	132.61	550	2,508	1,318	1,190	268	136	132
323312	Kumarpur	117.25	409	1,927	1,001	926	219	117	102
323313	Daibagnapol	115.88	262	1,163	591	572	133	64	69
323314	Mogal Nagar	161.47	200	892	462	430	100	49	51
323315	Noajispur	53.82	186	731	390	341	63	36	27
323316	Bajit Nagar	48.82	183	867	448	419	120	70	50
323317	Mobarakpur	43.07	220	1,006	544	462	99	55	44
323318	Bara Bisweswarpur	160.62	480	2,154	1,095	1,059	295	140	155
323319	Nurnagar	181.48	392	2,004	1,014	990	276	136	140
323320	Fazilpur	290.72	914	4,084	2,150	1,934	465	245	220
323321	Rampur	70.35	243	1,086	573	513	94	50	44
323322	Sohai	295.20	1,082	4,858	2,534	2,324	664	353	311
323323	Gambhargachhi	169.11	596	2,681	1,395	1,286	325	166	159
323324	Mohanpur	95.16	460	2,067	1,043	1,024	282	150	132
323325	Arjullapur	147.33	577	2,596	1,336	1,260	323	169	154
323326	Gobindapur	208.53	510	2,307	1,179	1,128	327	174	153
323327	Basna Benapur	236.81	844	3,862	1,987	1,875	510	255	255
323328	Ramnathpur	99.35	380	1,754	922	832	228	120	108
323329	Biswanathpur	289.18	1,063	4,585	2,362	2,223	443	219	224
323330	Ekrullya	92.75	328	1,372	698	674	160	88	72
323331	Dogachhia	142.99	847	3,915	2,028	1,887	507	275	232
323332	Tentulia	153.40	236	1,185	599	586	168	79	89
323333	Hosenpur	55.58	227	994	527	467	160	84	76
323334	Kaliani	365.62	1,288	5,525	2,764	2,761	619	297	322
323335	Deganga	100.51	776	3,377	1,719	1,658	342	190	152
323336	Chyangdana	417.39	1,698	7,188	3,709	3,479	711	369	342
323337	Belpur	196.99	534	2,325	1,199	1,126	305	159	146
323338	Doharia	83.43	311	1,358	733	625	192	107	85
323339	Khejurdanga	270.99	1,004	4,370	2,212	2,158	594	296	298
323340	Belgachhia	250.47	930	4,026	2,058	1,968	516	268	248
323341	Bashbaruni	98.70	379	1,668	839	829	201	101	100
323342	Barunipunji	149.70	523	2,308	1,189	1,119	324	175	149
323343	Baruni	216.30	730	3,182	1,623	1,559	378	175	203
323344	Muraridanga	61.80	96	434	205	229	72	34	38
323345	Kalapal	266.10	716	3,135	1,616	1,519	359	190	169
323346	Subarnapur	325.13	1,443	6,380	3,320	3,060	763	425	338
323347	Manjilhati	176.60	468	2,074	1,054	1,020	242	118	124
323348	Sarabaria	66.85	317	1,352	688	664	162	86	76
323349	Kuralgachha	181.12	531	2,381	1,257	1,124	325	178	147
323350	Parpatna	604.41	1,518	6,558	3,399	3,159	783	407	376
323351	Kamdebkati	203.16	937	3,893	1,985	1,908	386	190	196
323352	Uttar Kalsur	600.96	2,106	9,051	4,554	4,497	974	483	491
323353	Dakshin Kalsur	450.53	1,567	6,731	3,364	3,367	847	419	428
323354	Ranihati	156.72	580	2,556	1,341	1,215	356	192	164
323355	Raypur	289.48	639	2,903	1,453	1,450	377	187	190
323356	Patharghata	110.88	413	1,867	924	943	266	132	134
323357	Chakla	229.61	510	2,269	1,180	1,089	262	134	128
323358	Sirajpur	100.52	290	1,334	644	690	195	92	103
323359	Raykola	276.60	715	3,105	1,589	1,516	435	226	209
323360	Ballabhpur	59.10	389	1,742	884	858	223	102	121
323361	Basudebpur	350.04	1,035	4,580	2,344	2,236	589	292	297
323362	Matikumra	326.40	1,085	4,651	2,344	2,307	609	293	316
323363	Amulia	373.50	987	4,443	2,242	2,201	625	311	314
323364	Bara Gachhia	242.40	813	3,388	1,724	1,664	444	216	228

PRIMARY CENSUS ABSTRACT

CENSUS ABSTRACT

Deganga

Scheduled Castes population			Scheduled Tribes population			Literates			Name of Village
Persons	Males	Females	Persons	Males	Females	Persons	Males	Females	
11	12	13	14	15	16	17	18	19	2
39,027	20,100	18,927	2,560	1,248	1,312	222,866	118,553	104,313	Deganga (Total)
37,835	19,508	18,327	2,414	1,176	1,238	215,428	114,594	100,834	Deganga (Rural)
1,192	592	600	146	72	74	7,438	3,959	3,479	Deganga (Urban)
RURAL									
-	-	-	-	-	-	194	97	97	Kshudra Mandalganathi
1,468	769	699	2	-	2	1,419	779	640	Mirzzapur
792	412	380	24	6	18	2,748	1,437	1,311	Shwetpur
982	479	503	19	13	6	1,780	935	845	Jadabpur
99	55	44	5	3	2	1,035	535	500	Khanpur
83	46	37	6	3	3	1,936	1,063	873	Odhanpur
6	4	2	18	9	9	1,418	755	663	Kumarpur
272	144	128	4	3	1	757	405	352	Daibagnapol
859	446	413	8	2	6	583	333	250	Mogal Nagar
730	389	341	1	1	-	559	320	239	Noajispur
-	-	-	-	-	-	632	318	314	Bajit Nagar
-	-	-	-	-	-	699	399	300	Mobarakpur
-	-	-	-	-	-	1,524	829	695	Bara Bisweswarpur
127	67	60	5	3	2	1,467	757	710	Nurnagar
13	8	5	1	1	-	3,083	1,665	1,418	Fazilpur
264	139	125	-	-	-	775	435	340	Rampur
73	39	34	71	33	38	3,026	1,657	1,369	Sohai
-	-	-	-	-	-	1,937	1,043	894	Gambhirgachhi
-	-	-	-	-	-	1,379	710	669	Mohanpur
145	78	67	2	-	2	1,951	1,041	910	Arjullapur
1,005	506	499	4	2	2	1,500	821	679	Gobindapur
442	223	219	34	19	15	2,886	1,567	1,319	Basna Benapur
568	297	271	7	4	3	1,068	592	476	Ramnathpur
652	358	294	14	5	9	3,636	1,947	1,689	Biswanathpur
554	286	268	157	65	92	893	485	408	Ekrullya
764	411	353	6	3	3	2,839	1,523	1,316	Dogachhia
28	13	15	63	28	35	864	465	399	Tentulia
314	171	143	-	-	-	707	403	304	Hosenpur
1,213	612	601	1	-	1	4,205	2,223	1,982	Kaliani
180	95	85	343	156	187	2,509	1,326	1,183	Deganga
299	154	145	200	96	104	5,490	2,950	2,540	Chyangdana
673	344	329	19	12	7	1,372	729	643	Belpur
-	-	-	-	-	-	774	412	362	Doharia
-	-	-	1	-	1	3,023	1,570	1,453	Khejurdanga
-	-	-	-	-	-	2,825	1,470	1,355	Belgachhia
234	120	114	-	-	-	1,073	555	518	Bashbaruni
223	113	110	9	4	5	1,394	726	668	Barunipunji
421	214	207	-	-	-	2,343	1,229	1,114	Baruni
-	-	-	-	-	-	245	111	134	Muraridanga
318	162	156	112	50	62	2,000	1,087	913	Kalapal
857	449	408	11	7	4	4,563	2,393	2,170	Subarnapur
-	-	-	10	4	6	1,565	834	731	Manjihati
-	-	-	-	-	-	959	500	459	Sarabaria
191	95	96	-	-	-	1,652	906	746	Kuralgachha
1,071	547	524	5	1	4	4,507	2,434	2,073	Parpatna
1,814	937	877	132	65	67	3,113	1,667	1,446	Kamdebkati
904	440	464	178	94	84	6,659	3,491	3,168	Uttar Kalsur
672	325	347	17	7	10	4,621	2,397	2,224	Dakshin Kalsur
182	93	89	-	-	-	1,785	949	836	Ranighati
412	204	208	7	2	5	2,076	1,069	1,007	Raypur
-	-	-	1	1	-	1,237	637	600	Patharghata
844	450	394	2	2	-	1,621	916	705	Chakla
5	3	2	-	-	-	883	421	462	Sirajpur
33	19	14	4	2	2	2,093	1,095	998	Raykola
391	203	188	-	-	-	1,260	676	584	Ballabhpur
485	267	218	13	5	8	3,036	1,619	1,417	Basudebpur
3	2	1	1	1	-	3,088	1,598	1,490	Matikumra
638	308	330	10	3	7	3,012	1,597	1,415	Amulia
268	136	132	4	3	1	2,307	1,192	1,115	Bara Gachhia

VILLAGE PRIMARY
C D Block -

Location code number	Name of Village	Illiterates			Total workers			Main workers		
		Persons	Males	Females	Persons	Males	Females	Persons	Males	Females
		20	21	22	23	24	25	26	27	28
0174	Deganga (Total)	96,347	44,601	51,746	111,735	96,985	14,750	87,090	80,394	6,696
0174	Deganga (Rural)	94,122	43,622	50,500	108,206	94,020	14,186	84,389	77,982	6,407
0174	Deganga (Urban)	2,225	979	1,246	3,529	2,965	564	2,701	2,412	289
RURAL										
323306	Kshudra Mandalganathi	133	71	62	118	98	20	103	97	6
323307	Mirzzapur	835	391	444	810	691	119	701	633	68
323308	Shwetpur	1,241	570	671	1,462	1,199	263	1,253	1,111	142
323309	Jadabpur	960	422	538	809	751	58	693	648	45
323310	Khanpur	490	237	253	439	415	24	51	45	6
323311	Odhanpur	572	255	317	895	805	90	675	643	32
323312	Kumarpur	509	246	263	583	554	29	372	352	20
323313	Daibagnapol	406	186	220	355	348	7	307	301	6
323314	Mogal Nagar	309	129	180	294	280	14	273	260	13
323315	Noajispur	172	70	102	239	227	12	229	218	11
323316	Bajit Nagar	235	130	105	248	241	7	242	236	6
323317	Mobarakpur	307	145	162	330	324	6	318	315	3
323318	Bara Bisweswarpur	630	266	364	693	637	56	631	587	44
323319	Nurnagar	537	257	280	766	621	145	614	555	59
323320	Fazilpur	1,001	485	516	1,379	1,087	292	1,034	949	85
323321	Rampur	311	138	173	381	362	19	377	361	16
323322	Sohai	1,832	877	955	1,558	1,458	100	1,331	1,257	74
323323	Gambhargachhi	744	352	392	960	843	117	696	637	59
323324	Mohanpur	688	333	355	679	635	44	615	584	31
323325	Arjullapur	645	295	350	805	749	56	714	680	34
323326	Gobindapur	807	358	449	731	656	75	627	590	37
323327	Basna Benapur	976	420	556	1,368	1,154	214	1,067	995	72
323328	Ramnathpur	686	330	356	604	554	50	561	523	38
323329	Biswanathpur	949	415	534	1,627	1,393	234	1,310	1,168	142
323330	Ekrullya	479	213	266	499	379	120	418	341	77
323331	Dogachhia	1,076	505	571	1,152	1,074	78	1,035	975	60
323332	Tentulia	321	134	187	401	381	20	304	290	14
323333	Hosenpur	287	124	163	332	309	23	325	303	22
323334	Kaliani	1,320	541	779	2,093	1,785	308	1,796	1,651	145
323335	Deganga	868	393	475	1,380	1,041	339	853	750	103
323336	Chyangdana	1,698	759	939	2,699	2,297	402	1,979	1,818	161
323337	Belpur	953	470	483	764	726	38	593	578	15
323338	Doharia	584	321	263	445	420	25	288	282	6
323339	Khejurdanga	1,347	642	705	1,470	1,296	174	1,258	1,145	113
323340	Belgachhia	1,201	588	613	1,449	1,297	152	1,109	1,006	103
323341	Bashbaruni	595	284	311	496	467	29	459	433	26
323342	Barunipunji	914	463	451	840	700	140	611	579	32
323343	Baruni	839	394	445	995	935	60	863	816	47
323344	Muraridanga	189	94	95	161	131	30	102	97	5
323345	Kalapal	1,135	529	606	1,278	1,054	224	885	809	76
323346	Subarnapur	1,817	927	890	2,303	2,003	300	1,602	1,532	70
323347	Manjilhati	509	220	289	684	648	36	648	619	29
323348	Sarabaria	393	188	205	452	403	49	362	334	28
323349	Kuralgachha	729	351	378	790	741	49	728	685	43
323350	Parpatna	2,051	965	1,086	2,218	2,005	213	2,046	1,872	174
323351	Kamdebkati	780	318	462	1,420	1,228	192	1,313	1,151	162
323352	Uttar Kalsur	2,392	1,063	1,329	3,186	2,772	414	2,850	2,558	292
323353	Dakshin Kalsur	2,110	967	1,143	2,542	2,090	452	2,264	1,980	284
323354	Ranihati	771	392	379	882	802	80	828	769	59
323355	Raypur	827	384	443	868	828	40	735	704	31
323356	Patharghata	630	287	343	634	548	86	459	407	52
323357	Chakla	648	264	384	743	713	30	623	596	27
323358	Sirajpur	451	223	228	432	414	18	428	412	16
323359	Raykola	1,012	494	518	1,012	940	72	638	611	27
323360	Ballabhpur	482	208	274	626	566	60	230	219	11
323361	Basudebpur	1,544	725	819	1,701	1,441	260	897	837	60
323362	Matikumra	1,563	746	817	1,913	1,542	371	1,036	979	57
323363	Amulia	1,431	645	786	1,747	1,310	437	1,221	1,087	134
323364	Bara Gachhia	1,081	532	549	1,073	983	90	875	818	57

PRIMARY CENSUS ABSTRACT

CENSUS ABSTRACT
Deganga

Industrial category of main workers													Name of Village 2
Cultivators			Agricultural labourers			Household industry workers			Other workers				
Persons	Males	Females	Persons	Males	Females	Persons	Males	Females	Persons	Males	Females		
29	30	31	32	33	34	35	36	37	38	39	40		
21,918	21,149	769	28,987	27,233	1,754	3,276	2,716	560	32,909	29,296	3,613	Deganga (Total)	
21,795	21,032	763	28,824	27,092	1,732	3,202	2,666	536	30,568	27,192	3,376	Deganga (Rural)	
123	117	6	163	141	22	74	50	24	2,341	2,104	237	Deganga (Urban)	
RURAL													
34	34	-	35	34	1	-	-	-	34	29	5	Kshudra Mandalganthi	
175	173	2	234	228	6	19	13	6	273	219	54	Mirzapur	
310	272	38	271	253	18	44	25	19	628	561	67	Shwetpur	
169	162	7	467	445	22	5	4	1	52	37	15	Jadabpur	
27	27	-	5	5	-	-	-	-	19	13	6	Khanpur	
223	219	4	243	237	6	78	73	5	131	114	17	Odhanpur	
119	116	3	139	132	7	8	8	-	106	96	10	Kumarpur	
78	78	-	198	197	1	3	2	1	28	24	4	Daibagnapol	
117	115	2	87	87	-	1	1	-	68	57	11	Mogal Nagar	
72	68	4	109	107	2	2	2	-	46	41	5	Noajispur	
78	76	2	135	135	-	7	4	3	22	21	1	Bajit Nagar	
90	90	-	183	182	1	-	-	-	45	43	2	Mobarakpur	
199	191	8	316	292	24	26	21	5	90	83	7	Bara Bisweswarpur	
211	200	11	195	180	15	1	-	1	207	175	32	Nurnagar	
370	359	11	429	404	25	13	-	13	222	186	36	Fazilpur	
90	89	1	152	144	8	5	5	-	130	123	7	Rampur	
292	288	4	729	683	46	8	8	-	302	278	24	Sohai	
227	219	8	217	206	11	63	43	20	189	169	20	Gambhargachhi	
131	129	2	228	222	6	11	6	5	245	227	18	Mohanpur	
156	153	3	263	260	3	40	34	6	255	233	22	Arjullapur	
97	95	2	346	333	13	16	14	2	168	148	20	Gobindapur	
178	173	5	339	323	16	2	2	-	548	497	51	Basna Benapur	
114	113	1	224	214	10	10	6	4	213	190	23	Ramnathpur	
154	147	7	198	186	12	33	29	4	925	806	119	Biswanathpur	
13	12	1	158	114	44	12	12	-	235	203	32	Ekrullya	
180	176	4	368	349	19	12	11	1	475	439	36	Dogachhia	
152	151	1	100	99	1	25	14	11	27	26	1	Tentulia	
113	109	4	128	119	9	4	4	-	80	71	9	Hosenpur	
489	475	14	333	317	16	51	41	10	923	818	105	Kaliani	
118	101	17	91	83	8	84	80	4	560	486	74	Deganga	
313	304	9	422	376	46	113	97	16	1,131	1,041	90	Chyangdana	
174	173	1	205	201	4	87	85	2	127	119	8	Belpur	
44	44	-	118	115	3	14	14	-	112	109	3	Doharia	
301	287	14	453	404	49	67	64	3	437	390	47	Khejurdanga	
514	502	12	268	255	13	83	57	26	244	192	52	Belgachhia	
155	153	2	219	202	17	10	9	1	75	69	6	Bashbaruni	
287	285	2	189	174	15	3	3	-	132	117	15	Barunipunji	
591	564	27	209	196	13	1	1	-	62	55	7	Baruni	
29	28	1	17	17	-	-	-	-	56	52	4	Muraridanga	
334	327	7	268	227	41	48	37	11	235	218	17	Kalapal	
577	574	3	554	533	21	67	65	2	404	360	44	Subarnapur	
232	223	9	321	310	11	5	5	-	90	81	9	Manjilhati	
93	87	6	185	173	12	11	10	1	73	64	9	Sarabaria	
210	203	7	330	308	22	43	43	-	145	131	14	Kuralgachha	
495	475	20	946	881	65	44	11	33	561	505	56	Parpatna	
214	209	5	469	437	32	15	8	7	615	497	118	Kamdebkati	
414	397	17	813	722	91	141	121	20	1,482	1,318	164	Uttar Kalsur	
559	527	32	1,089	926	163	73	60	13	543	467	76	Dakshin Kalsur	
284	276	8	395	381	14	32	20	12	117	92	25	Ranihati	
250	244	6	242	232	10	7	5	2	236	223	13	Raypur	
171	166	5	147	120	27	24	23	1	117	98	19	Patharghata	
132	131	1	258	251	7	3	3	-	230	211	19	Chakla	
129	128	1	126	117	9	-	-	-	173	167	6	Sirajpur	
299	289	10	152	146	6	11	11	-	176	165	11	Raykola	
44	44	-	101	94	7	12	12	-	73	69	4	Ballabhpur	
275	255	20	272	261	11	73	70	3	277	251	26	Basudebpur	
325	317	8	227	219	8	10	9	1	474	434	40	Matikumra	
392	358	34	500	473	27	11	10	1	318	246	72	Amulia	
310	299	11	268	251	17	35	31	4	262	237	25	Bara Gachhia	

VILLAGE PRIMARY
C D Block -

Location code number	Name of Village	Industrial category								
		Marginal workers			Cultivators			Agricultural labourers		
		Persons	Males	Females	Persons	Males	Females	Persons	Males	Females
1	2	41	42	43	44	45	46	47	48	49
0174	Deganga (Total)	24,645	16,591	8,054	1,335	1,018	317	10,930	9,082	1,848
0174	Deganga (Rural)	23,817	16,038	7,779	1,321	1,006	315	10,813	8,989	1,824
0174	Deganga (Urban)	828	553	275	14	12	2	117	93	24
	RURAL									
323306	Kshudra Mandalganhi	15	1	14	-	-	-	2	1	1
323307	Mirzzapur	109	58	51	1	1	-	74	46	28
323308	Shwetpur	209	88	121	12	4	8	108	50	58
323309	Jadabpur	116	103	13	13	12	1	60	57	3
323310	Khanpur	388	370	18	44	44	-	329	312	17
323311	Odhanpur	220	162	58	30	27	3	102	83	19
323312	Kumarapur	211	202	9	12	11	1	152	148	4
323313	Daibagnapol	48	47	1	-	-	-	44	44	-
323314	Mogal Nagar	21	20	1	6	6	-	12	12	-
323315	Noajispur	10	9	1	-	-	-	10	9	1
323316	Bajit Nagar	6	5	1	-	-	-	1	1	-
323317	Mobarakpur	12	9	3	2	1	1	6	6	-
323318	Bara Bisweswarpur	62	50	12	4	3	1	39	37	2
323319	Nurnagar	152	66	86	4	3	1	55	51	4
323320	Fazilpur	345	138	207	27	18	9	125	84	41
323321	Rampur	4	1	3	2	-	2	1	1	-
323322	Sohai	227	201	26	3	3	-	122	105	17
323323	Gambhargachhi	264	206	58	34	29	5	82	73	9
323324	Mohanpur	64	51	13	13	12	1	17	17	-
323325	Arjullapur	91	69	22	2	2	-	30	29	1
323326	Gobindapur	104	66	38	5	4	1	13	12	1
323327	Basna Benapur	301	159	142	6	5	1	92	83	9
323328	Ramnathpur	43	31	12	2	-	2	14	12	2
323329	Biswanathpur	317	225	92	11	9	2	34	30	4
323330	Ekrullya	81	38	43	1	-	1	28	10	18
323331	Dogachhia	117	99	18	5	3	2	30	26	4
323332	Tentulia	97	91	6	10	10	-	44	42	2
323333	Hosenpur	7	6	1	2	2	-	3	3	-
323334	Kaliani	297	134	163	8	5	3	30	19	11
323335	Deganga	527	291	236	17	10	7	192	121	71
323336	Chyangdana	720	479	241	31	27	4	355	314	41
323337	Belpur	171	148	23	36	29	7	99	88	11
323338	Doharia	157	138	19	11	11	-	82	78	4
323339	Khejurdanga	212	151	61	12	8	4	103	69	34
323340	Belgachhia	340	291	49	15	12	3	136	133	3
323341	Bashbaruni	37	34	3	2	1	1	17	15	2
323342	Barunipunji	229	121	108	4	4	-	213	111	102
323343	Baruni	132	119	13	8	4	4	107	107	-
323344	Muraridanga	59	34	25	-	-	-	18	12	6
323345	Kalapal	393	245	148	40	16	24	194	148	46
323346	Subarnapur	701	471	230	27	24	3	321	283	38
323347	Manjilhati	36	29	7	4	4	-	12	11	1
323348	Sarabaria	90	69	21	3	3	-	40	35	5
323349	Kuralgachha	62	56	6	3	1	2	21	19	2
323350	Parpatna	172	133	39	10	7	3	73	58	15
323351	Kamdebkati	107	77	30	7	4	3	70	55	15
323352	Uttar Kalsur	336	214	122	14	10	4	114	102	12
323353	Dakshin Kalsur	278	110	168	22	12	10	76	58	18
323354	Ranihati	54	33	21	11	8	3	22	14	8
323355	Raypur	133	124	9	1	1	-	95	88	7
323356	Patharghata	175	141	34	6	4	2	131	123	8
323357	Chakla	120	117	3	9	9	-	75	74	1
323358	Sirajpur	4	2	2	-	-	-	2	1	1
323359	Raykola	374	329	45	5	5	-	206	180	26
323360	Ballabhpur	396	347	49	3	3	-	129	123	6
323361	Basudebpur	804	604	200	59	56	3	371	303	68
323362	Matikumra	877	563	314	34	26	8	294	256	38
323363	Amulia	526	223	303	13	7	6	144	114	30
323364	Bara Gachhia	198	165	33	41	39	2	110	89	21

PRIMARY CENSUS ABSTRACT

CENSUS ABSTRACT

Deganga

of marginal workers

Household industry workers									Name of Village	Location code number
Persons			Other workers			Non-workers				
Persons	Males	Females	Persons	Males	Females	Persons	Males	Females		
50	51	52	53	54	55	56	57	58	2	1
2,831	1,194	1,637	9,549	5,297	4,252	207,478	66,169	141,309	Deganga (Total)	0174
2,740	1,180	1,560	8,943	4,863	4,080	201,344	64,196	137,148	Deganga (Rural)	0174
91	14	77	606	434	172	6,134	1,973	4,161	Deganga (Urban)	0174
RURAL										
-	-	-	13	-	13	209	70	139	Kshudra Mandalganathi	323306
9	1	8	25	10	15	1,444	479	965	Mirzzapur	323307
29	2	27	60	32	28	2,527	808	1,719	Shwetpur	323308
6	5	1	37	29	8	1,931	606	1,325	Jadabpur	323309
3	3	-	12	11	1	1,086	357	729	Khanpur	323310
51	35	16	37	17	20	1,613	513	1,100	Odhanpur	323311
1	1	-	46	42	4	1,344	447	897	Kumarapur	323312
2	2	-	2	1	1	808	243	565	Daibagnapol	323313
-	-	-	3	2	1	598	182	416	Mogal Nagar	323314
-	-	-	-	-	-	492	163	329	Noajispur	323315
4	3	1	1	1	-	619	207	412	Bajit Nagar	323316
-	-	-	4	2	2	676	220	456	Mobarakpur	323317
6	5	1	13	5	8	1,461	458	1,003	Bara Bisweswarpur	323318
-	-	-	93	12	81	1,238	393	845	Nurnagar	323319
85	4	81	108	32	76	2,705	1,063	1,642	Fazilpur	323320
-	-	-	1	-	1	705	211	494	Rampur	323321
6	6	-	96	87	9	3,300	1,076	2,224	Sohai	323322
53	39	14	95	65	30	1,721	552	1,169	Gambhirgachhi	323323
2	-	2	32	22	10	1,388	408	980	Mohanpur	323324
8	7	1	51	31	20	1,791	587	1,204	Arjullapur	323325
4	3	1	82	47	35	1,576	523	1,053	Gobindapur	323326
29	1	28	174	70	104	2,494	833	1,661	Basna Benapur	323327
3	1	2	24	18	6	1,150	368	782	Ramnathpur	323328
20	6	14	252	180	72	2,958	969	1,989	Biswanathpur	323329
4	1	3	48	27	21	873	319	554	Ekrullya	323330
7	4	3	75	66	9	2,763	954	1,809	Dogachhia	323331
7	6	1	36	33	3	784	218	566	Tentulia	323332
1	-	1	1	1	-	662	218	444	Hosenpur	323333
45	17	28	214	93	121	3,432	979	2,453	Kaliani	323334
40	9	31	278	151	127	1,997	678	1,319	Deganga	323335
41	14	27	293	124	169	4,489	1,412	3,077	Chyangdana	323336
10	9	1	26	22	4	1,561	473	1,088	Belpur	323337
12	4	8	52	45	7	913	313	600	Doharia	323338
46	44	2	51	30	21	2,900	916	1,984	Khejurdanga	323339
19	13	6	170	133	37	2,577	761	1,816	Belgachhia	323340
8	8	-	10	10	-	1,172	372	800	Bashbaruni	323341
1	-	1	11	6	5	1,468	489	979	Barunipunji	323342
-	-	-	17	8	9	2,187	688	1,499	Baruni	323343
-	-	-	41	22	19	273	74	199	Muraridanga	323344
46	17	29	113	64	49	1,857	562	1,295	Kalalpal	323345
74	59	15	279	105	174	4,077	1,317	2,760	Subarnapur	323346
1	1	-	19	13	6	1,390	406	984	Manjithati	323347
19	17	2	28	14	14	900	285	615	Sarabaria	323348
11	11	-	27	25	2	1,591	516	1,075	Kuralgachha	323349
8	5	3	81	63	18	4,340	1,394	2,946	Parpatna	323350
7	-	7	23	18	5	2,473	757	1,716	Kamdebkati	323351
74	21	53	134	81	53	5,865	1,782	4,083	Uttar Kalsur	323352
13	8	5	167	32	135	4,189	1,274	2,915	Dakshin Kalsur	323353
15	6	9	6	5	1	1,674	539	1,135	Ranihati	323354
2	2	-	35	33	2	2,035	625	1,410	Raypur	323355
15	4	11	23	10	13	1,233	376	857	Patharghata	323356
-	-	-	36	34	2	1,526	467	1,059	Chakla	323357
-	-	-	2	1	1	902	230	672	Sirajpur	323358
26	21	5	137	123	14	2,093	649	1,444	Raykola	323359
69	49	20	195	172	23	1,116	318	798	Ballabhpur	323360
139	84	55	235	161	74	2,879	903	1,976	Basudebpur	323361
78	72	6	471	209	262	2,738	802	1,936	Matikumra	323362
70	11	59	299	91	208	2,696	932	1,764	Amulia	323363
12	7	5	35	30	5	2,315	741	1,574	Bara Gachhia	323364

VILLAGE PRIMARY
C D Block -

Location code number	Name of Village	Area of Village in hectares	Number of households	Total population (including institutional and houseless population)			Population in the age-group 0-6		
				Persons	Males	Females	Persons	Males	Females
1	2	3	4	5	6	7	8	9	10
323365	Simulia	156.27	623	2,586	1,309	1,277	305	147	158
323366	Alipur	476.62	1,830	7,801	3,912	3,889	964	489	475
323367	Chaurashi	113.90	615	2,630	1,282	1,348	300	136	164
323368	Eazpur	134.00	632	2,747	1,418	1,329	374	199	175
323369	Kaukepara	460.70	1,988	8,707	4,473	4,234	1,048	532	516
323370	Mrizanagar	103.40	439	1,911	964	947	247	114	133
323371	Jibanpur	47.24	18	79	41	38	11	7	4
323372	Nandipara Kuchemora	279.60	1,119	4,936	2,541	2,395	652	328	324
323373	Berachanpa	109.16	735	2,957	1,506	1,451	279	152	127
323374	Jadabpur Boalia	298.39	1,437	6,390	3,250	3,140	783	376	407
323375	Chandpur	579.56	1,997	8,780	4,531	4,249	1,125	600	525
323376	Bajitpur	74.88	443	2,018	1,013	1,005	239	124	115
323377	Bhasila	97.38	433	1,855	950	905	182	98	84
323378	Aminpur	132.36	701	2,999	1,534	1,465	305	148	157
323379	Jhapa	41.50	192	934	460	474	120	53	67
323380	Mahabbatpur	64.09	246	1,073	557	516	129	67	62
323381	Parulia Madhabpur	107.38	203	888	467	421	127	66	61
323382	Chak Kulia	139.69	166	711	357	354	125	65	60
323383	Gobardhanpur	371.10	892	3,985	2,073	1,912	601	315	286
323384	Khordda	218.64	676	2,884	1,476	1,408	318	167	151
323385	Kalijug Biswanathpur	84.52	298	1,359	705	654	168	80	88
323386	Sathatia	134.27	753	3,592	1,818	1,774	470	239	231
323387	Keadanga	295.99	1,054	4,682	2,429	2,253	637	328	309
323388	Krishnachandrapur	197.46	576	2,677	1,387	1,290	348	176	172
323389	Telia	101.17	540	2,542	1,288	1,254	393	193	200
323390	Gangulia	197.89	761	3,271	1,676	1,595	454	218	236
323391	Gangdhulat	107.24	354	1,606	795	811	200	101	99
323392	Ismailnagar	186.02	581	2,577	1,319	1,258	291	160	131
323393	Chak Chandpur	75.27	271	1,282	672	610	163	83	80
323394	Chak Dhulat	89.44	234	1,107	579	528	144	79	65
323395	Ponditpol	84.17	340	1,421	721	700	131	70	61
323396	Champatala	180.40	594	2,578	1,333	1,245	330	161	169
323397	Nij Amirpur	96.23	169	748	390	358	93	48	45
323398	Ram Nagar	128.19	510	2,253	1,187	1,066	268	152	116
323399	Mamurabad	55.35	167	762	371	391	129	66	63
323400	Gorainagar	58.68	435	1,984	1,010	974	242	122	120
323401	Raendi	48.54	76	331	163	168	43	22	21
323402	Birampur Kamaruli	104.47	314	1,392	706	686	206	96	110
323403	Hadipur Chuprijhara	529.86	2,316	9,971	5,047	4,924	1,178	586	592
323404	Singherati	160.56	828	3,834	1,968	1,866	572	301	271
323405	Jhikra	208.50	996	4,315	2,194	2,121	519	261	258
323406	Manikpur	48.49	125	548	291	257	49	25	24
323407	Chatkabaria	149.03	545	2,455	1,236	1,219	327	159	168
323408	Aziznagar	273.60	656	2,847	1,455	1,392	289	138	151
323409	Jamalpur	89.15	486	2,073	1,047	1,026	238	120	118
323410	Sakendarnagar	97.25	405	1,822	937	885	239	129	110
323411	Abjan Nagar	364.62	1,267	5,544	2,798	2,746	841	400	441
323412	Harpukuria	48.28	342	1,519	754	765	234	111	123
URBAN									
323413	Deulia (CT)	273.93	2,396	9,663	4,938	4,725	895	474	421

PRIMARY CENSUS ABSTRACT

CENSUS ABSTRACT

Deganga

Scheduled Castes population			Scheduled Tribes population			Literates			Name of Village
Persons	Males	Females	Persons	Males	Females	Persons	Males	Females	
11	12	13	14	15	16	17	18	19	2
13	5	8	39	20	19	1,662	876	786	Simulia
1,130	561	569	12	9	3	5,103	2,634	2,469	Alipur
163	79	84	-	-	-	1,808	915	893	Chaurashi
266	133	133	-	-	-	1,859	1,003	856	Eazpur
354	172	182	90	44	46	6,030	3,233	2,797	Kaukepara
222	106	116	41	17	24	1,274	673	601	Mrizanagar
-	-	-	-	-	-	49	24	25	Jibanpur
8	5	3	4	3	1	3,443	1,836	1,607	Nandipara Kuchemora
110	52	58	27	10	17	2,453	1,277	1,176	Berachanpa
817	416	401	40	21	19	4,434	2,405	2,029	Jadabpur Boalia
572	294	278	23	14	9	5,940	3,170	2,770	Chandpur
301	153	148	5	3	2	1,460	761	699	Bajitpur
305	163	142	5	1	4	1,517	796	721	Bhasila
42	24	18	8	5	3	2,341	1,253	1,088	Aminpur
-	-	-	-	-	-	715	370	345	Jhapa
520	288	232	-	-	-	660	363	297	Mahabbatpur
28	17	11	1	-	1	626	351	275	Parulia Madhabpur
710	357	353	-	-	-	369	218	151	Chak Kulia
1,336	713	623	239	122	117	2,272	1,293	979	Gobardhanpur
781	402	379	1	1	-	2,108	1,145	963	Khordda
66	36	30	-	-	-	1,024	573	451	Kalijug Biswanathpur
40	23	17	15	6	9	2,438	1,286	1,152	Sathatia
65	36	29	8	5	3	3,166	1,665	1,501	Keadanga
999	521	478	-	-	-	1,845	1,028	817	Krishnachandrapur
756	384	372	109	62	47	1,509	826	683	Telia
830	428	402	-	-	-	2,163	1,184	979	Gangulia
614	311	303	-	-	-	1,118	594	524	Gangdhulat
734	375	359	10	8	2	1,726	945	781	Ismailnagar
210	108	102	7	4	3	830	442	388	Chak Chandpur
15	10	5	-	-	-	861	455	406	Chak Dhulat
-	-	-	-	-	-	1,109	592	517	Ponditpol
142	74	68	8	4	4	1,774	978	796	Champatala
61	34	27	-	-	-	488	253	235	Nij Amirpur
660	344	316	1	1	-	1,241	677	564	Ram Nagar
-	-	-	-	-	-	462	210	252	Mamurabad
426	218	208	10	7	3	1,371	709	662	Gorainagar
-	-	-	-	-	-	235	119	116	Raendi
-	-	-	-	-	-	920	480	440	Birampur Kamaruli
744	384	360	125	68	57	7,247	3,804	3,443	Hadipur Chuprijhara
-	-	-	8	4	4	2,620	1,362	1,258	Singherati
483	257	226	20	8	12	3,090	1,665	1,425	Jhikra
-	-	-	-	-	-	453	250	203	Manikpur
31	15	16	4	1	3	1,771	927	844	Chatkabarua
417	213	204	12	5	7	2,104	1,128	976	Aziznagar
-	-	-	6	3	3	1,414	746	668	Jamalpur
293	165	128	-	-	-	1,264	672	592	Sakendarnagar
-	-	-	5	2	3	3,668	1,925	1,743	Abjan Nagar
-	-	-	-	-	-	809	408	401	Harpukuria
URBAN									
1,192	592	600	146	72	74	7,438	3,959	3,479	Deulia (CT)

DISTRICT CENSUS HANDBOOK : NORTH TWENTY FOUR PARGANAS

VILLAGE PRIMARY
C D Block -

Location code number	Name of Village	Illiterates			Total workers			Main workers		
		Persons	Males	Females	Persons	Males	Females	Persons	Males	Females
1	2	20	21	22	23	24	25	26	27	28
323365	Simulia	924	433	491	869	786	83	453	430	23
323366	Alipur	2,698	1,278	1,420	2,883	2,376	507	2,353	2,102	251
323367	Chaurashi	822	367	455	785	724	61	689	638	51
323368	Eazpur	888	415	473	874	817	57	756	718	38
323369	Kaukepara	2,677	1,240	1,437	3,004	2,633	371	2,489	2,266	223
323370	Mrizanagar	637	291	346	730	573	157	450	394	56
323371	Jibanpur	30	17	13	26	22	4	25	22	3
323372	Nandipara Kuchemora	1,493	705	788	2,124	1,515	609	1,309	1,236	73
323373	Berachanpa	504	229	275	995	905	90	957	885	72
323374	Jadabpur Boalia	1,956	845	1,111	2,589	2,032	557	2,124	1,905	219
323375	Chandpur	2,840	1,361	1,479	3,233	2,728	505	2,203	2,035	168
323376	Bajitpur	558	252	306	683	552	131	486	440	46
323377	Bhasila	338	154	184	596	525	71	550	498	52
323378	Aminpur	658	281	377	1,269	979	290	935	864	71
323379	Jhapa	219	90	129	310	282	28	305	282	23
323380	Mahabbatpur	413	194	219	427	337	90	236	215	21
323381	Parulia Madhabpur	262	116	146	351	286	65	196	188	8
323382	Chak Kulia	342	139	203	229	205	24	22	21	1
323383	Gobardhanpur	1,713	780	933	1,291	1,187	104	973	918	55
323384	Khordda	776	331	445	905	837	68	807	756	51
323385	Kalijug Biswanathpur	335	132	203	713	507	206	412	358	54
323386	Sathatia	1,154	532	622	1,102	1,030	72	899	853	46
323387	Keadanga	1,516	764	752	1,947	1,482	465	1,028	975	53
323388	Krishnachandrapur	832	359	473	1,046	851	195	838	779	59
323389	Telia	1,033	462	571	889	759	130	714	602	112
323390	Gangulia	1,108	492	616	1,175	978	197	1,014	954	60
323391	Gangdhulat	488	201	287	535	466	69	430	410	20
323392	Ismailnagar	851	374	477	816	700	116	587	537	50
323393	Chak Chandpur	452	230	222	387	377	10	342	335	7
323394	Chak Dhulat	246	124	122	355	342	13	341	330	11
323395	Ponditpol	312	129	183	486	456	30	401	382	19
323396	Champatala	804	355	449	841	800	41	820	786	34
323397	Nij Amirpur	260	137	123	257	247	10	256	247	9
323398	Ram Nagar	1,012	510	502	531	477	54	414	391	23
323399	Mamurabad	300	161	139	171	158	13	40	33	7
323400	Gorainagar	613	301	312	621	589	32	448	426	22
323401	Raendi	96	44	52	114	104	10	109	100	9
323402	Birampur Kamaruli	472	226	246	421	404	17	409	395	14
323403	Hadipur Chuprijhara	2,724	1,243	1,481	3,377	3,002	375	2,485	2,244	241
323404	Singerati	1,214	606	608	1,447	1,215	232	476	422	54
323405	Jhikra	1,225	529	696	1,372	1,257	115	1,237	1,154	83
323406	Manikpur	95	41	54	192	182	10	186	178	8
323407	Chatkabaria	684	309	375	733	665	68	691	634	57
323408	Aziznagar	743	327	416	1,049	971	78	1,014	956	58
323409	Jamalpur	659	301	358	676	655	21	654	633	21
323410	Sakendarnagar	558	265	293	630	536	94	506	468	38
323411	Abjan Nagar	1,876	873	1,003	1,861	1,720	141	1,552	1,502	50
323412	Harpukuria	710	346	364	476	438	38	313	297	16
URBAN										
323413	Deulia (CT)	2,225	979	1,246	3,529	2,965	564	2,701	2,412	289

PRIMARY CENSUS ABSTRACT

CENSUS ABSTRACT
Deganga

Industrial category of main workers													Name of Village 2
Cultivators			Agricultural labourers			Household industry workers			Other workers				
Persons	Males	Females	Persons	Males	Females	Persons	Males	Females	Persons	Males	Females		
29	30	31	32	33	34	35	36	37	38	39	40		
191	188	3	93	86	7	9	7	2	160	149	11	Simulia	
497	484	13	967	888	79	87	54	33	802	676	126	Alipur	
132	128	4	259	252	7	19	18	1	279	240	39	Chaurashi	
85	85	-	307	288	19	1	1	-	363	344	19	Eazpur	
298	277	21	575	548	27	87	75	12	1,529	1,366	163	Kaukepara	
75	72	3	119	98	21	106	99	7	150	125	25	Mrizanagar	
7	5	2	6	6	-	-	-	-	12	11	1	Jibanpur	
578	554	24	216	209	7	25	22	3	490	451	39	Nandipara Kuchemora	
75	67	8	121	111	10	13	12	1	748	695	53	Berachanpa	
357	337	20	449	431	18	74	39	35	1,244	1,098	146	Jadabpur Boalia	
648	628	20	768	707	61	88	72	16	699	628	71	Chandpur	
13	12	1	222	212	10	13	10	3	238	206	32	Bajitpur	
34	30	4	167	158	9	23	19	4	326	291	35	Bhasila	
132	128	4	122	113	9	8	6	2	673	617	56	Aminpur	
94	88	6	33	32	1	11	11	-	167	151	16	Jhapa	
46	45	1	85	83	2	3	1	2	102	86	16	Mahabbatpur	
86	86	-	50	47	3	2	-	2	58	55	3	Parulia Madhabpur	
13	12	1	7	7	-	-	-	-	2	2	-	Chak Kulia	
221	218	3	558	540	18	3	3	-	191	157	34	Gobardhanpur	
161	158	3	242	237	5	11	8	3	393	353	40	Khordda	
123	115	8	115	108	7	46	22	24	128	113	15	Kalijug Biswanathpur	
292	280	12	392	383	9	46	36	10	169	154	15	Sathatia	
248	233	15	348	339	9	20	19	1	412	384	28	Keadanga	
400	387	13	124	121	3	7	5	2	307	266	41	Krishnachandrapur	
120	114	6	298	289	9	5	3	2	291	196	95	Telia	
325	319	6	358	334	24	22	9	13	309	292	17	Gangulia	
285	278	7	111	103	8	6	5	1	28	24	4	Gangdhulat	
189	181	8	242	224	18	22	16	6	134	116	18	Ismailnagar	
56	56	-	212	209	3	-	-	-	74	70	4	Chak Chandpur	
158	156	2	50	49	1	-	-	-	133	125	8	Chak Dhulat	
114	111	3	135	129	6	1	1	-	151	141	10	Ponditpol	
130	126	4	528	508	20	30	29	1	132	123	9	Champatala	
45	45	-	84	82	2	8	6	2	119	114	5	Nij Amirpur	
126	122	4	53	52	1	12	10	2	223	207	16	Ram Nagar	
6	6	-	9	9	-	7	6	1	18	12	6	Mamurabad	
135	133	2	61	59	2	41	41	-	211	193	18	Gorainagar	
44	43	1	19	14	5	4	3	1	42	40	2	Raendi	
92	89	3	195	195	-	3	3	-	119	108	11	Birampur Kamaruli	
409	387	22	790	752	38	68	55	13	1,218	1,050	168	Hadipur Chuprijhara	
104	103	1	272	241	31	41	41	-	59	37	22	Singherati	
484	462	22	470	438	32	179	157	22	104	97	7	Jhikra	
51	49	2	46	44	2	-	-	-	89	85	4	Manikpur	
100	91	9	274	250	24	221	212	9	96	81	15	Chatkabaria	
266	260	6	292	281	11	32	28	4	424	387	37	Aziznagar	
247	241	6	174	171	3	4	4	-	229	217	12	Jamalpur	
105	99	6	236	224	12	32	21	11	133	124	9	Sakendarnagar	
432	424	8	724	704	20	83	82	1	313	292	21	Abjan Nagar	
43	41	2	163	155	8	53	49	4	54	52	2	Harpukuria	
URBAN													
123	117	6	163	141	22	74	50	24	2,341	2,104	237	Deulia (CT)	

VILLAGE PRIMARY
C D Block -

Location code number	Name of Village	Industrial category								
		Marginal workers			Cultivators			Agricultural labourers		
		Persons	Males	Females	Persons	Males	Females	Persons	Males	Females
1	2	41	42	43	44	45	46	47	48	49
323365	Simulia	416	356	60	20	17	3	328	305	23
323366	Alipur	530	274	256	36	29	7	151	132	19
323367	Chaurashi	96	86	10	4	4	-	50	49	1
323368	Eazpur	118	99	19	2	1	1	82	74	8
323369	Kaukepara	515	367	148	17	12	5	159	135	24
323370	Mrizanagar	280	179	101	6	5	1	216	137	79
323371	Jibanpur	1	-	1	-	-	-	-	-	-
323372	Nandipara Kuchemora	815	279	536	37	5	32	91	75	16
323373	Berachanpa	38	20	18	2	1	1	3	3	-
323374	Jadabpur Boalia	465	127	338	63	5	58	26	18	8
323375	Chandpur	1,030	693	337	67	63	4	383	360	23
323376	Bajitpur	197	112	85	2	1	1	55	42	13
323377	Bhasila	46	27	19	-	-	-	7	5	2
323378	Aminpur	334	115	219	7	5	2	17	9	8
323379	Jhapa	5	-	5	-	-	-	-	-	-
323380	Mahabbatpur	191	122	69	10	10	-	73	71	2
323381	Parulia Madhabpur	155	98	57	2	2	-	86	78	8
323382	Chak Kulia	207	184	23	1	1	-	202	181	21
323383	Gobardhanpur	318	269	49	9	8	1	228	210	18
323384	Khordda	98	81	17	1	1	-	39	39	-
323385	Kalijug Biswanathpur	301	149	152	3	1	2	104	74	30
323386	Sathatia	203	177	26	10	9	1	127	112	15
323387	Keadanga	919	507	412	51	46	5	749	418	331
323388	Krishnachandrapur	208	72	136	9	4	5	32	26	6
323389	Telia	175	157	18	5	5	-	96	89	7
323390	Gangulia	161	24	137	13	7	6	22	7	15
323391	Gangdhulat	105	56	49	4	4	-	54	43	11
323392	Ismailnagar	229	163	66	97	80	17	57	45	12
323393	Chak Chandpur	45	42	3	5	4	1	26	26	-
323394	Chak Dhulat	14	12	2	2	2	-	5	5	-
323395	Ponditpol	85	74	11	7	7	-	43	34	9
323396	Champatala	21	14	7	4	1	3	11	8	3
323397	Nij Amirpur	1	-	1	-	-	-	-	-	-
323398	Ram Nagar	117	86	31	11	10	1	19	18	1
323399	Mamurabad	131	125	6	14	14	-	94	92	2
323400	Gorainagar	173	163	10	4	4	-	109	103	6
323401	Raendi	5	4	1	3	3	-	1	1	-
323402	Birampur Kamaruli	12	9	3	1	1	-	4	4	-
323403	Hadipur Chuprijhara	892	758	134	26	21	5	488	427	61
323404	Singherati	971	793	178	30	27	3	752	676	76
323405	Jhikra	135	103	32	4	3	1	37	35	2
323406	Manikpur	6	4	2	-	-	-	3	1	2
323407	Chatkabaria	42	31	11	1	1	-	5	5	-
323408	Aziznagar	35	15	20	3	2	1	6	5	1
323409	Jamalpur	22	22	-	7	7	-	8	8	-
323410	Sakendarnagar	124	68	56	6	6	-	37	35	2
323411	Abjan Nagar	309	218	91	8	8	-	108	62	46
323412	Harpukuria	163	141	22	-	-	-	139	122	17
URBAN										
323413	Deulia (CT)	828	553	275	14	12	2	117	93	24

PRIMARY CENSUS ABSTRACT

CENSUS ABSTRACT

Deganga

of marginal workers

Household industry workers			Other workers			Non-workers			Name of Village	Location code number
Persons	Males	Females	Persons	Males	Females	Persons	Males	Females		
50	51	52	53	54	55	56	57	58	2	1
31	6	25	37	28	9	1,717	523	1,194	Simulia	323365
63	21	42	280	92	188	4,918	1,536	3,382	Alipur	323366
4	3	1	38	30	8	1,845	558	1,287	Chaurashi	323367
2	2	-	32	22	10	1,873	601	1,272	Eazpur	323368
104	78	26	235	142	93	5,703	1,840	3,863	Kaukepara	323369
19	16	3	39	21	18	1,181	391	790	Mrizanagar	323370
-	-	-	1	-	1	53	19	34	Jibanpur	323371
127	10	117	560	189	371	2,812	1,026	1,786	Nandipara Kuchemora	323372
5	2	3	28	14	14	1,962	601	1,361	Berachanpa	323373
143	16	127	233	88	145	3,801	1,218	2,583	Jadabpur Boalia	323374
185	96	89	395	174	221	5,547	1,803	3,744	Chandpur	323375
1	-	1	139	69	70	1,335	461	874	Bajitpur	323376
15	5	10	24	17	7	1,259	425	834	Bhasila	323377
56	3	53	254	98	156	1,730	555	1,175	Aminpur	323378
4	-	4	1	-	1	624	178	446	Jhapa	323379
48	1	47	60	40	20	646	220	426	Mahabbatpur	323380
24	2	22	43	16	27	537	181	356	Parulia Madhabpur	323381
1	1	-	3	1	2	482	152	330	Chak Kulia	323382
4	3	1	77	48	29	2,694	886	1,808	Gobardhanpur	323383
1	1	-	57	40	17	1,979	639	1,340	Khordda	323384
124	31	93	70	43	27	646	198	448	Kalijug Biswanathpur	323385
12	9	3	54	47	7	2,490	788	1,702	Sathatia	323386
7	3	4	112	40	72	2,735	947	1,788	Keadanga	323387
70	6	64	97	36	61	1,631	536	1,095	Krishnachandrapur	323388
7	5	2	67	58	9	1,653	529	1,124	Telia	323389
94	-	94	32	10	22	2,096	698	1,398	Gangulia	323390
4	3	1	43	6	37	1,071	329	742	Gangdhulat	323391
23	6	17	52	32	20	1,761	619	1,142	Ismailnagar	323392
-	-	-	14	12	2	895	295	600	Chak Chandpur	323393
-	-	-	7	5	2	752	237	515	Chak Dhulat	323394
2	2	-	33	31	2	935	265	670	Ponditpol	323395
-	-	-	6	5	1	1,737	533	1,204	Champatala	323396
1	-	1	-	-	-	491	143	348	Nij Amirpur	323397
11	1	10	76	57	19	1,722	710	1,012	Ram Nagar	323398
11	11	-	12	8	4	591	213	378	Mamurabad	323399
13	11	2	47	45	2	1,363	421	942	Gorainagar	323400
-	-	-	1	-	1	217	59	158	Raendi	323401
-	-	-	7	4	3	971	302	669	Birampur Kamaruli	323402
41	26	15	337	284	53	6,594	2,045	4,549	Hadipur Chuprijhara	323403
39	31	8	150	59	91	2,387	753	1,634	Singherati	323404
29	8	21	65	57	8	2,943	937	2,006	Jhikra	323405
-	-	-	3	3	-	356	109	247	Manikpur	323406
10	10	-	26	15	11	1,722	571	1,151	Chatkabarua	323407
9	4	5	17	4	13	1,798	484	1,314	Aziznagar	323408
5	5	-	2	2	-	1,397	392	1,005	Jamalpur	323409
57	17	40	24	10	14	1,192	401	791	Sakendarnagar	323410
88	72	16	105	76	29	3,683	1,078	2,605	Abjan Nagar	323411
5	5	-	19	14	5	1,043	316	727	Harpukuria	323412
URBAN										
91	14	77	606	434	172	6,134	1,973	4,161	Deulia (CT)	323413

VILLAGE PRIMARY
C D Block -

Location code number	Name of Village	Area of Village in hectares	Number of households	Total population (including institutional and houseless population)			Population in the age-group 0-6		
				Persons	Males	Females	Persons	Males	Females
1	2	3	4	5	6	7	8	9	10
0175	Baduria (Total)	17,972.94	67,671	285,319	145,641	139,678	31,920	16,276	15,644
0175	Baduria (Rural)	17,746.55	65,858	278,044	141,944	136,100	31,329	15,987	15,342
0175	Baduria (Urban)	226.39	1,813	7,275	3,697	3,578	591	289	302
RURAL									
323414	Ghoshpur	295.23	1,658	7,036	3,593	3,443	663	342	321
323415	Uttar Chatra	162.88	729	3,026	1,511	1,515	263	133	130
323416	Papila	98.25	467	2,004	1,020	984	238	128	110
323417	Salua	227.53	1,184	4,237	2,096	2,141	440	223	217
323418	Kotalber	106.10	207	749	398	351	82	42	40
323419	Rasui	241.88	658	2,646	1,371	1,275	286	161	125
323420	Dauki	44.07	123	534	268	266	69	29	40
323421	Ghoragachha	118.50	393	1,757	880	877	205	96	109
323422	Uttar Shibpur	51.08	172	656	331	325	69	34	35
323423	Chandipur	446.35	2,622	11,021	5,754	5,267	1,047	527	520
323424	Begampur	210.44	526	1,971	999	972	213	106	107
323425	Roypur	38.12	176	761	391	370	92	50	42
323426	Ruey Danga	65.98	249	1,014	502	512	139	64	75
323427	Kirttipur	229.89	825	3,568	1,849	1,719	460	244	216
323428	Bagjola	147.67	938	4,124	2,064	2,060	448	216	232
323429	Mandra	66.67	187	708	371	337	86	54	32
323430	Rajapur	234.84	729	3,062	1,560	1,502	360	180	180
323431	Kanupur	117.40	270	1,111	578	533	102	48	54
323432	Bena	483.50	1,306	5,702	2,915	2,787	620	317	303
323433	Umapatipur	187.76	542	2,309	1,153	1,156	270	132	138
323434	Keutsa	100.50	438	1,903	984	919	257	139	118
323435	Hugle	193.32	534	2,237	1,141	1,096	244	122	122
	Ramchandrapur								
323436	Khaspur	122.19	513	2,078	1,054	1,024	206	104	102
323437	Ramchandrapur	395.97	1,352	5,650	2,899	2,751	695	375	320
323438	Kulia	217.60	949	3,987	2,083	1,904	393	199	194
323439	Nabastia	171.70	715	2,966	1,522	1,444	360	194	166
323440	Media	301.46	549	2,227	1,135	1,092	185	106	79
323441	Kankrasuti	428.44	1,215	5,345	2,580	2,765	605	281	324
323442	Masia	197.88	726	2,971	1,519	1,452	332	171	161
323443	Sompur	115.91	294	1,202	616	586	124	65	59
323444	Atlia	145.89	552	2,364	1,171	1,193	317	153	164
323445	Narikelberia	152.94	361	1,478	732	746	124	47	77
323446	Buruj	104.08	348	1,425	735	690	133	68	65
323447	Sannya	176.07	457	1,928	976	952	207	108	99
323448	Atghara	378.49	1,226	5,250	2,742	2,508	596	299	297
323449	Saidpur	62.09	284	1,129	562	567	117	54	63
323450	Haidarpur	245.96	946	4,098	2,111	1,987	504	235	269
323451	Chandpur	102.90	402	1,653	846	807	203	109	94
323452	Shimla Durgapur	589.41	1,697	7,225	3,738	3,487	851	462	389
323453	Kalinga	148.65	632	2,578	1,303	1,275	295	149	146
323454	Jashaikati	571.69	1,807	7,317	3,705	3,612	840	438	402
323455	Narayanpur	264.31	997	4,116	2,110	2,006	523	258	265
323456	Nowapara	105.68	532	2,357	1,233	1,124	295	146	149
323457	Jangalpur	312.83	1,173	4,917	2,514	2,403	679	348	331
323458	Panji	86.01	204	889	443	446	97	40	57
323459	Mamudpur	141.92	700	3,024	1,544	1,480	444	225	219
323460	Pingaleswar	241.80	872	3,846	1,950	1,896	456	221	235
323461	Dari Gobindapur	99.22	307	1,353	678	675	155	76	79
323462	Serpur	371.47	1,092	4,874	2,443	2,431	631	320	311
323463	Mrijapur Uttar	31.97	167	703	352	351	93	42	51
323464	Agapur	67.42	232	981	513	468	132	74	58
323465	Jadurhati Khaspur	131.12	899	4,016	2,068	1,948	546	288	258
323466	Dakshin Shibpur	30.05	104	451	233	218	63	34	29
323467	Jadurhati	117.95	769	3,106	1,596	1,510	339	179	160
323468	Rajbaria	254.24	766	3,448	1,787	1,661	470	245	225
323469	Gokna	408.64	1,287	5,545	2,856	2,689	651	339	312
323470	Basudebpur	54.88	240	1,095	556	539	132	62	70
323471	Maleapur	192.57	1,006	4,318	2,181	2,137	544	285	259

PRIMARY CENSUS ABSTRACT

CENSUS ABSTRACT

Baduria

Scheduled Castes population			Scheduled Tribes population			Literates			Name of Village
Persons	Males	Females	Persons	Males	Females	Persons	Males	Females	
11	12	13	14	15	16	17	18	19	
46,811	24,175	22,636	2,423	1,220	1,203	199,549	106,245	93,304	Baduria (Total)
44,272	22,886	21,386	2,281	1,151	1,130	193,720	103,131	90,589	Baduria (Rural)
2,539	1,289	1,250	142	69	73	5,829	3,114	2,715	Baduria (Urban)
RURAL									
2,237	1,124	1,113	606	304	302	5,384	2,877	2,507	Ghoshpur
401	221	180	396	201	195	2,251	1,166	1,085	Uttar Chatra
1,485	767	718	60	28	32	1,255	680	575	Papila
1,427	736	691	65	34	31	2,979	1,554	1,425	Salua
96	51	45	-	-	-	534	307	227	Kotalber
442	228	214	5	1	4	1,700	922	778	Rasui
197	100	97	-	-	-	360	193	167	Dauki
17	11	6	-	-	-	1,194	613	581	Ghoragachha
10	5	5	-	-	-	465	243	222	Uttar Shibpur
3,639	1,913	1,726	64	32	32	8,127	4,460	3,667	Chandipur
28	11	17	2	1	1	1,432	755	677	Begampur
6	2	4	-	-	-	565	295	270	Roypur
-	-	-	61	29	32	701	358	343	Ruey Danga
259	142	117	5	2	3	2,272	1,176	1,096	Kirtipur
1,055	523	532	59	29	30	2,728	1,433	1,295	Bagjola
-	-	-	1	-	1	468	256	212	Mandra
155	83	72	-	-	-	2,081	1,099	982	Rajapur
338	178	160	2	1	1	830	463	367	Kanupur
416	220	196	-	-	-	3,870	2,049	1,821	Bena
786	401	385	7	4	3	1,488	772	716	Umapatipur
184	89	95	6	2	4	1,206	655	551	Keutsa
6	4	2	12	5	7	1,615	844	771	Hugle
-	-	-	-	-	-	-	-	-	Ramchandrapur
578	302	276	4	3	1	1,501	789	712	Khaspur
539	294	245	-	-	-	3,715	1,912	1,803	Ramchandrapur
1,725	921	804	-	-	-	2,782	1,551	1,231	Kulia
632	329	303	5	3	2	2,001	1,053	948	Nabastia
-	-	-	-	-	-	1,822	961	861	Media
37	21	16	12	7	5	3,370	1,715	1,655	Kankrasuti
12	7	5	4	3	1	1,951	1,053	898	Masia
-	-	-	-	-	-	834	438	396	Sompur
-	-	-	2	1	1	1,364	689	675	Atlia
41	21	20	-	-	-	1,070	575	495	Narikelberia
1,055	547	508	11	6	5	893	494	399	Buruj
172	90	82	-	-	-	1,467	771	696	Sannya
1,153	597	556	37	21	16	3,482	1,946	1,536	Atghara
-	-	-	91	35	56	729	386	343	Saidpur
259	130	129	8	2	6	2,755	1,485	1,270	Haidarpur
10	6	4	-	-	-	1,228	639	589	Chandpur
550	290	260	368	191	177	5,072	2,721	2,351	Shimla Durgapur
704	371	333	4	2	2	1,830	971	859	Kalinga
1,387	723	664	3	1	2	4,846	2,553	2,293	Jashaikati
370	182	188	95	50	45	2,843	1,515	1,328	Narayanpur
-	-	-	6	3	3	1,615	881	734	Nowapara
688	335	353	3	2	1	3,239	1,729	1,510	Jangalpur
855	429	426	-	-	-	721	381	340	Panji
771	405	366	7	5	2	1,913	1,025	888	Mamudpur
992	513	479	7	2	5	2,527	1,344	1,183	Pingaleswar
374	189	185	7	5	2	685	371	314	Dari Gobindapur
3	-	3	4	1	3	3,231	1,644	1,587	Serpur
-	-	-	-	-	-	470	264	206	Mrijapur Uttar
-	-	-	3	3	-	716	388	328	Agapur
27	13	14	3	2	1	2,604	1,370	1,234	Jadurhati Khaspur
30	15	15	-	-	-	302	156	146	Dakshin Shibpur
409	201	208	1	1	-	2,386	1,268	1,118	Jadurhati
150	81	69	-	-	-	2,301	1,204	1,097	Rajbaria
640	317	323	15	10	5	3,709	2,023	1,686	Gokna
-	-	-	5	2	3	707	381	326	Basudebpur
459	243	216	-	-	-	2,824	1,478	1,346	Maleapur

VILLAGE PRIMARY
C D Block -

Location code number	Name of Village	Illiterates			Total workers			Main workers		
		Persons	Males	Females	Persons	Males	Females	Persons	Males	Females
1	2	20	21	22	23	24	25	26	27	28
0175	Baduria (Total)	85,770	39,396	46,374	108,305	88,660	19,645	84,544	74,826	9,718
0175	Baduria (Rural)	84,324	38,813	45,511	105,643	86,515	19,128	82,199	72,846	9,353
0175	Baduria (Urban)	1,446	583	863	2,662	2,145	517	2,345	1,980	365
	RURAL									
323414	Ghoshpur	1,652	716	936	2,529	2,029	500	2,264	1,909	355
323415	Uttar Chatra	775	345	430	1,139	856	283	1,108	842	266
323416	Papila	749	340	409	767	594	173	678	549	129
323417	Salua	1,258	542	716	1,656	1,291	365	1,108	974	134
323418	Kotalber	215	91	124	253	234	19	248	230	18
323419	Rasui	946	449	497	1,003	840	163	812	725	87
323420	Dauki	174	75	99	243	181	62	186	169	17
323421	Ghoragachha	563	267	296	621	556	65	544	521	23
323422	Uttar Shibpur	191	88	103	248	217	31	248	217	31
323423	Chandipur	2,894	1,294	1,600	4,623	3,568	1,055	4,017	3,175	842
323424	Begampur	539	244	295	781	668	113	714	633	81
323425	Roypur	196	96	100	253	231	22	225	208	17
323426	Ruey Danga	313	144	169	456	319	137	419	302	117
323427	Kirttipur	1,296	673	623	1,596	1,156	440	1,287	1,096	191
323428	Bagjola	1,396	631	765	1,323	1,166	157	1,173	1,052	121
323429	Mandra	240	115	125	218	188	30	203	183	20
323430	Rajapur	981	461	520	1,148	957	191	951	866	85
323431	Kanupur	281	115	166	397	346	51	325	301	24
323432	Bena	1,832	866	966	2,028	1,795	233	1,631	1,476	155
323433	Umapatipur	821	381	440	796	703	93	619	578	41
323434	Keutsa	697	329	368	805	538	267	559	507	52
323435	Hugle	622	297	325	913	719	194	788	682	106
	Ramchandrapur									
323436	Khaspur	577	265	312	900	665	235	570	514	56
323437	Ramchandrapur	1,935	987	948	2,066	1,740	326	1,639	1,480	159
323438	Kulia	1,205	532	673	1,513	1,248	265	1,283	1,165	118
323439	Nabastia	965	469	496	936	869	67	835	787	48
323440	Media	405	174	231	753	687	66	708	657	51
323441	Kankrasuti	1,975	865	1,110	1,886	1,584	302	1,539	1,329	210
323442	Masia	1,020	466	554	1,046	888	158	782	713	69
323443	Sompur	368	178	190	445	383	62	304	297	7
323444	Atlia	1,000	482	518	916	674	242	686	635	51
323445	Narikelberia	408	157	251	511	442	69	305	285	20
323446	Buruj	532	241	291	543	431	112	369	287	82
323447	Sannya	461	205	256	800	654	146	610	553	57
323448	Atghara	1,768	796	972	2,276	1,663	613	1,643	1,448	195
323449	Saidpur	400	176	224	418	357	61	338	307	31
323450	Haidarpur	1,343	626	717	1,627	1,328	299	1,233	1,061	172
323451	Chandpur	425	207	218	844	553	291	655	476	179
323452	Shimla Durgapur	2,153	1,017	1,136	3,417	2,377	1,040	2,015	1,864	151
323453	Kalinga	748	332	416	872	796	76	818	753	65
323454	Jashaikati	2,471	1,152	1,319	2,624	2,228	396	1,950	1,725	225
323455	Narayanpur	1,273	595	678	1,555	1,317	238	962	888	74
323456	Nowapara	742	352	390	887	764	123	767	710	57
323457	Jangalpur	1,678	785	893	1,846	1,528	318	1,490	1,329	161
323458	Panji	168	62	106	381	289	92	139	131	8
323459	Mamudpur	1,111	519	592	1,135	918	217	622	576	46
323460	Pingaleswar	1,319	606	713	1,477	1,215	262	1,022	937	85
323461	Dari Gobindapur	668	307	361	709	463	246	437	369	68
323462	Serpur	1,643	799	844	1,869	1,566	303	1,456	1,344	112
323463	Mrijapur Uttar	233	88	145	265	227	38	216	200	16
323464	Agapur	265	125	140	465	289	176	271	242	29
323465	Jadurhati Khaspur	1,412	698	714	1,800	1,265	535	1,201	1,082	119
323466	Dakshin Shibpur	149	77	72	160	147	13	147	139	8
323467	Jadurhati	720	328	392	1,234	988	246	1,095	927	168
323468	Rajbaria	1,147	583	564	1,153	1,051	102	891	863	28
323469	Gokna	1,836	833	1,003	2,155	1,798	357	1,568	1,394	174
323470	Basudebpur	388	175	213	369	347	22	332	320	12
323471	Maleapur	1,494	703	791	1,379	1,213	166	979	878	101

PRIMARY CENSUS ABSTRACT

CENSUS ABSTRACT
Baduria

Industrial category of main workers

Cultivators			Agricultural labourers			Household industry workers			Other workers			Name of Village
Persons	Males	Females	Persons	Males	Females	Persons	Males	Females	Persons	Males	Females	
29	30	31	32	33	34	35	36	37	38	39	40	2
17,525	16,844	681	24,718	22,306	2,412	4,199	2,658	1,541	38,102	33,018	5,084	Baduria (Total)
17,461	16,780	681	24,513	22,116	2,397	3,980	2,535	1,445	36,245	31,415	4,830	Baduria (Rural)
64	64	-	205	190	15	219	123	96	1,857	1,603	254	Baduria (Urban)
RURAL												
225	210	15	451	348	103	99	47	52	1,489	1,304	185	Ghoshpur
133	124	9	226	139	87	19	14	5	730	565	165	Uttar Chatra
89	86	3	238	212	26	9	4	5	342	247	95	Papila
92	89	3	343	312	31	219	213	6	454	360	94	Salua
83	79	4	118	104	14	2	2	-	45	45	-	Kotalber
185	180	5	351	310	41	24	20	4	252	215	37	Rasui
43	43	-	54	48	6	-	-	-	89	78	11	Dauki
218	215	3	266	248	18	3	3	-	57	55	2	Ghoragachha
54	54	-	129	104	25	2	1	1	63	58	5	Uttar Shibpur
517	501	16	826	686	140	479	149	330	2,195	1,839	356	Chandipur
216	211	5	205	169	36	34	31	3	259	222	37	Begampur
96	94	2	52	49	3	62	54	8	15	11	4	Roypur
60	55	5	314	209	105	-	-	-	45	38	7	Ruey Danga
291	284	7	428	411	17	22	14	8	546	387	159	Kirtipur
105	104	1	365	332	33	6	6	-	697	610	87	Bagjola
32	31	1	6	6	-	11	9	2	154	137	17	Mandra
304	298	6	447	408	39	12	9	3	188	151	37	Rajapur
174	170	4	88	79	9	5	3	2	58	49	9	Kanupur
448	441	7	670	583	87	12	11	1	501	441	60	Bena
109	108	1	255	235	20	28	25	3	227	210	17	Umapatipur
50	49	1	274	249	25	5	2	3	230	207	23	Keutsa
204	198	6	341	317	24	61	3	58	182	164	18	Hugle
Ramchandrapur												
53	51	2	19	19	-	24	21	3	474	423	51	Khaspur
310	296	14	570	508	62	21	12	9	738	664	74	Ramchandrapur
273	265	8	211	187	24	21	12	9	778	701	77	Kulia
228	224	4	179	172	7	14	13	1	414	378	36	Nabastia
215	201	14	174	171	3	12	6	6	307	279	28	Media
540	476	64	372	327	45	9	-	9	618	526	92	Kankrasuti
242	233	9	239	218	21	17	9	8	284	253	31	Masia
128	127	1	104	103	1	4	3	1	68	64	4	Sompur
168	157	11	426	396	30	7	5	2	85	77	8	Atlia
106	105	1	121	116	5	3	2	1	75	62	13	Narikelberia
49	48	1	100	84	16	6	4	2	214	151	63	Buruj
67	62	5	237	225	12	27	19	8	279	247	32	Sannya
417	400	17	733	628	105	9	7	2	484	413	71	Atghara
50	50	-	139	125	14	-	-	-	149	132	17	Saidpur
298	282	16	231	218	13	48	45	3	656	516	140	Haidarpur
168	117	51	271	212	59	24	20	4	192	127	65	Chandpur
483	474	9	890	822	68	30	25	5	612	543	69	Shimla Durgapur
210	199	11	327	299	28	1	1	-	280	254	26	Kalinga
424	398	26	739	673	66	186	104	82	601	550	51	Jashaikati
227	215	12	184	173	11	99	93	6	452	407	45	Narayanpur
158	152	6	263	254	9	12	8	4	334	296	38	Nowapara
360	355	5	415	404	11	111	88	23	604	482	122	Jangalpur
28	28	-	86	84	2	4	3	1	21	16	5	Panji
143	141	2	285	263	22	60	50	10	134	122	12	Mamudpur
237	232	5	326	287	39	55	49	6	404	369	35	Pingaleswar
49	47	2	157	152	5	10	9	1	221	161	60	Dari Gobindapur
401	396	5	366	357	9	42	35	7	647	556	91	Serpur
10	10	-	65	51	14	-	-	-	141	139	2	Mrijapur Uttar
116	116	-	56	51	5	27	19	8	72	56	16	Agapur
129	124	5	354	345	9	36	26	10	682	587	95	Jadurhati Khaspur
61	61	-	24	24	-	37	32	5	25	22	3	Dakshin Shibpur
46	45	1	91	86	5	42	40	2	916	756	160	Jadurhati
153	150	3	231	231	-	8	8	-	499	474	25	Rajbaria
274	266	8	373	347	26	122	105	17	799	676	123	Gokna
42	42	-	91	83	8	1	-	1	198	195	3	Basudebpur
171	165	6	325	294	31	40	34	6	443	385	58	Maleapur

VILLAGE PRIMARY
C D Block -

Location code number	Name of Village	Industrial category								
		Marginal workers			Cultivators			Agricultural labourers		
		Persons	Males	Females	Persons	Males	Females	Persons	Males	Females
1	2	41	42	43	44	45	46	47	48	49
0175	Baduria (Total)	23,761	13,834	9,927	1,315	820	495	9,370	6,494	2,876
0175	Baduria (Rural)	23,444	13,669	9,775	1,314	819	495	9,347	6,476	2,871
0175	Baduria (Urban)	317	165	152	1	1	-	23	18	5
	RURAL									
323414	Ghoshpur	265	120	145	5	2	3	37	25	12
323415	Uttar Chatra	31	14	17	1	-	1	7	4	3
323416	Papila	89	45	44	7	3	4	10	7	3
323417	Salua	548	317	231	20	15	5	173	117	56
323418	Kotalber	5	4	1	1	1	-	4	3	1
323419	Rasui	191	115	76	19	10	9	81	65	16
323420	Dauki	57	12	45	2	2	-	17	5	12
323421	Ghoragachha	77	35	42	15	6	9	25	12	13
323422	Uttar Shibpur	-	-	-	-	-	-	-	-	-
323423	Chandipur	606	393	213	24	20	4	175	134	41
323424	Begampur	67	35	32	11	8	3	15	9	6
323425	Roypur	28	23	5	3	2	1	14	12	2
323426	Ruey Danga	37	17	20	3	3	-	28	14	14
323427	Kirtipur	309	60	249	9	2	7	34	23	11
323428	Bagjola	150	114	36	2	-	2	65	54	11
323429	Mandra	15	5	10	-	-	-	-	-	-
323430	Rajapur	197	91	106	-	-	-	131	62	69
323431	Kanupur	72	45	27	8	5	3	36	25	11
323432	Bena	397	319	78	37	36	1	202	163	39
323433	Umapatipur	177	125	52	8	6	2	74	56	18
323434	Keutsa	246	31	215	24	3	21	173	17	156
323435	Hugle	125	37	88	15	10	5	18	11	7
	Ramchandrapur									
323436	Khaspur	330	151	179	29	21	8	19	13	6
323437	Ramchandrapur	427	260	167	2	1	1	226	186	40
323438	Kulia	230	83	147	17	7	10	114	34	80
323439	Nabastia	101	82	19	10	5	5	52	42	10
323440	Media	45	30	15	2	1	1	13	8	5
323441	Kankrasuti	347	255	92	19	10	9	151	113	38
323442	Masia	264	175	89	8	8	-	171	155	16
323443	Sompur	141	86	55	12	12	-	49	46	3
323444	Atlia	230	39	191	2	1	1	213	29	184
323445	Narikelberia	206	157	49	38	37	1	61	55	6
323446	Buruj	174	144	30	31	31	-	35	24	11
323447	Sannya	190	101	89	8	1	7	70	46	24
323448	Atghara	633	215	418	59	11	48	371	110	261
323449	Saidpur	80	50	30	4	4	-	29	17	12
323450	Haidarpur	394	267	127	30	25	5	135	115	20
323451	Chandpur	189	77	112	46	12	34	86	41	45
323452	Shimla Durgapur	1,402	513	889	100	27	73	821	341	480
323453	Kalinga	54	43	11	7	6	1	15	13	2
323454	Jashaikati	674	503	171	44	32	12	208	176	32
323455	Narayanpur	593	429	164	63	21	42	185	175	10
323456	Nowapara	120	54	66	1	-	1	19	14	5
323457	Jangalpur	356	199	157	4	4	-	113	105	8
323458	Panji	242	158	84	-	-	-	157	140	17
323459	Mamudpur	513	342	171	23	22	1	103	99	4
323460	Pingaleswar	455	278	177	4	2	2	268	203	65
323461	Dari Gobindapur	272	94	178	49	9	40	146	44	102
323462	Serpur	413	222	191	17	17	-	103	94	9
323463	Mrijapur Uttar	49	27	22	4	4	-	29	13	16
323464	Agapur	194	47	147	30	10	20	34	11	23
323465	Jadurhati Khaspur	599	183	416	5	5	-	84	74	10
323466	Dakshin Shibpur	13	8	5	1	1	-	3	3	-
323467	Jadurhati	139	61	78	4	4	-	11	10	1
323468	Rajbaria	262	188	74	1	1	-	99	92	7
323469	Gokna	587	404	183	31	22	9	135	128	7
323470	Basudebpur	37	27	10	-	-	-	3	3	-
323471	Maleapur	400	335	65	1	1	-	123	114	9

PRIMARY CENSUS ABSTRACT

CENSUS ABSTRACT
Baduria

of marginal workers

Household industry workers									Name of Village	Location code number
Household industry workers			Other workers			Non-workers				
Persons	Males	Females	Persons	Males	Females	Persons	Males	Females		
50	51	52	53	54	55	56	57	58	2	1
3,062	876	2,186	10,014	5,644	4,370	177,014	56,981	120,033	Baduria (Total)	0175
2,971	859	2,112	9,812	5,515	4,297	172,401	55,429	116,972	Baduria (Rural)	0175
91	17	74	202	129	73	4,613	1,552	3,061	Baduria (Urban)	0175
RURAL										
49	5	44	174	88	86	4,507	1,564	2,943	Ghoshpur	323414
1	-	1	22	10	12	1,887	655	1,232	Uttar Chatra	323415
25	2	23	47	33	14	1,237	426	811	Papila	323416
152	85	67	203	100	103	2,581	805	1,776	Salua	323417
-	-	-	-	-	-	496	164	332	Kotalber	323418
28	14	14	63	26	37	1,643	531	1,112	Rasui	323419
3	-	3	35	5	30	291	87	204	Dauki	323420
6	1	5	31	16	15	1,136	324	812	Ghoragachha	323421
-	-	-	-	-	-	408	114	294	Uttar Shibpur	323422
132	38	94	275	201	74	6,398	2,186	4,212	Chandipur	323423
1	1	-	40	17	23	1,190	331	859	Begampur	323424
9	7	2	2	2	-	508	160	348	Roypur	323425
-	-	-	6	-	6	558	183	375	Ruey Danga	323426
45	3	42	221	32	189	1,972	693	1,279	Kirttipur	323427
8	6	2	75	54	21	2,801	898	1,903	Bagjola	323428
-	-	-	15	5	10	490	183	307	Mandra	323429
18	9	9	48	20	28	1,914	603	1,311	Rajapur	323430
6	3	3	22	12	10	714	232	482	Kanupur	323431
13	10	3	145	110	35	3,674	1,120	2,554	Bena	323432
13	13	-	82	50	32	1,513	450	1,063	Umapatipur	323433
9	2	7	40	9	31	1,098	446	652	Keutsa	323434
64	3	61	28	13	15	1,324	422	902	Hugle	323435
Ramchandrapur										
27	10	17	255	107	148	1,178	389	789	Khaspur	323436
38	6	32	161	67	94	3,584	1,159	2,425	Ramchandrapur	323437
13	2	11	86	40	46	2,474	835	1,639	Kulia	323438
10	9	1	29	26	3	2,030	653	1,377	Nabastia	323439
9	6	3	21	15	6	1,474	448	1,026	Media	323440
8	2	6	169	130	39	3,459	996	2,463	Kankrasuti	323441
73	4	69	12	8	4	1,925	631	1,294	Masia	323442
19	4	15	61	24	37	757	233	524	Sompur	323443
1	-	1	14	9	5	1,448	497	951	Atlia	323444
4	3	1	103	62	41	967	290	677	Narikelberia	323445
4	3	1	104	86	18	882	304	578	Buruj	323446
27	3	24	85	51	34	1,128	322	806	Sannya	323447
23	10	13	180	84	96	2,974	1,079	1,895	Atghara	323448
-	-	-	47	29	18	711	205	506	Saidpur	323449
25	11	14	204	116	88	2,471	783	1,688	Haidarpur	323450
8	6	2	49	18	31	809	293	516	Chandpur	323451
71	13	58	410	132	278	3,808	1,361	2,447	Shimla Durgapur	323452
-	-	-	32	24	8	1,706	507	1,199	Kalinga	323453
10	4	6	412	291	121	4,693	1,477	3,216	Jashaikati	323454
86	54	32	259	179	80	2,561	793	1,768	Narayanpur	323455
2	-	2	98	40	58	1,470	469	1,001	Nowapara	323456
93	14	79	146	76	70	3,071	986	2,085	Jangalpur	323457
78	12	66	7	6	1	508	154	354	Panji	323458
81	41	40	306	180	126	1,889	626	1,263	Mamudpur	323459
47	26	21	136	47	89	2,369	735	1,634	Pingaleswar	323460
13	1	12	64	40	24	644	215	429	Dari Gobindapur	323461
43	14	29	250	97	153	3,005	877	2,128	Serpur	323462
-	-	-	16	10	6	438	125	313	Mrijapur Uttar	323463
105	17	88	25	9	16	516	224	292	Agapur	323464
206	12	194	304	92	212	2,216	803	1,413	Jadurhati Khaspur	323465
4	-	4	5	4	1	291	86	205	Dakshin Shibpur	323466
43	7	36	81	40	41	1,872	608	1,264	Jadurhati	323467
85	37	48	77	58	19	2,295	736	1,559	Rajbaria	323468
100	67	33	321	187	134	3,390	1,058	2,332	Gokna	323469
2	-	2	32	24	8	726	209	517	Basudebpur	323470
29	16	13	247	204	43	2,939	968	1,971	Maleapur	323471

VILLAGE PRIMARY
C D Block -

Location code number	Name of Village	Area of Village in hectares	Number of households	Total population (including institutional and houseless population)			Population in the age-group 0-6		
				Persons	Males	Females	Persons	Males	Females
1	2	3	4	5	6	7	8	9	10
323472	Naturia Srirampur	66.27	357	1,489	768	721	203	108	95
323473	Naturia	228.81	838	3,763	1,903	1,860	426	217	209
323474	Gurudaha	152.11	881	3,841	1,961	1,880	416	205	211
323475	Padmapukur	39.68	192	882	428	454	113	49	64
323476	Arsula	96.63	843	3,630	1,865	1,765	421	214	207
323477	Ishwarigachha	99.13	776	3,137	1,585	1,552	347	168	179
323478	Raghunathpur	129.43	865	3,709	1,959	1,750	403	211	192
323479	Tildanga	39.16	506	2,376	1,212	1,164	315	156	159
323480	Dakshindiara	79.95	293	1,378	693	685	174	96	78
323481	Chak Khamarpur	20.90	16	70	27	43	9	1	8
323482	Shrikati	45.37	208	965	492	473	98	46	52
323483	Jagannathpur	57.84	248	1,187	612	575	138	62	76
323484	Mahespur	53.85	332	1,448	747	701	180	81	99
323485	Bishnupur	44.84	139	685	337	348	82	31	51
323486	Khamarpara	98.77	361	1,627	840	787	195	96	99
323487	Uttar Diara	64.64	443	1,733	891	842	160	89	71
323488	Magurati Shrirampur	215.86	500	2,080	1,088	992	206	122	84
323489	Fatullapur	263.81	1,085	4,589	2,374	2,215	488	257	231
323490	Punra (P)	498.57	2,021	8,590	4,401	4,189	929	504	425
323491	Bajitpur	380.19	840	3,399	1,743	1,656	313	157	156
323492	Kefayetkati	97.91	405	1,576	807	769	188	91	97
323493	Gandharbbapur	397.83	1,213	5,038	2,583	2,455	506	250	256
323494	Piyara	359.50	1,153	4,957	2,528	2,429	565	298	267
323495	Bakra Chandirbaor	120.46	36	161	83	78	18	8	10
323496	Katia	255.45	1,561	6,450	3,292	3,158	688	370	318
323497	Belgaria	182.64	676	2,882	1,463	1,419	351	170	181
323498	Palta	279.12	773	3,093	1,583	1,510	299	163	136
323499	Paschim Jaynagar	179.35	873	3,513	1,848	1,665	382	212	170
323500	Aturia	494.13	1,724	7,182	3,654	3,528	693	351	342
323501	Magurali Satpai	38.47	254	1,132	547	585	161	87	74
323502	Sayestanagar	424.34	1,682	7,014	3,531	3,483	698	355	343
323503	Magurali	121.44	493	2,149	1,073	1,076	216	101	115
323504	Safirebad	26.39	111	478	236	242	56	31	25
323505	Joypur	82.12	93	379	187	192	39	17	22
323506	Labanga	190.06	656	2,790	1,406	1,384	319	159	160
323507	Kusadanga	87.96	240	1,117	559	558	150	71	79
323508	Chak Labanga	48.00	11	48	24	24	8	5	3
323509	Purba Jaynagar	276.21	855	3,461	1,799	1,662	386	192	194
URBAN									
323510	Dakshin Chatra (CT)	226.39	1,813	7,275	3,697	3,578	591	289	302

PRIMARY CENSUS ABSTRACT

CENSUS ABSTRACT

Baduria

Scheduled Castes population			Scheduled Tribes population			Literates			Name of Village
Persons	Males	Females	Persons	Males	Females	Persons	Males	Females	
11	12	13	14	15	16	17	18	19	2
-	-	-	-	-	-	1,028	551	477	Naturia Srirampur
-	-	-	-	-	-	2,554	1,326	1,228	Naturia
89	50	39	-	-	-	2,792	1,470	1,322	Gurudaha
98	47	51	-	-	-	640	330	310	Padmapukur
755	400	355	44	23	21	2,639	1,406	1,233	Arsula
240	124	116	9	6	3	2,235	1,207	1,028	Ishwarigachha
576	305	271	16	8	8	2,867	1,570	1,297	Raghunathpur
-	-	-	3	1	2	1,591	851	740	Tildanga
-	-	-	-	-	-	899	465	434	Dakshindiara
-	-	-	-	-	-	46	21	25	Chak Khamarpur
-	-	-	-	-	-	749	402	347	Shrikati
-	-	-	-	-	-	871	475	396	Jagannathpur
13	6	7	12	7	5	998	546	452	Mahespur
-	-	-	-	-	-	461	237	224	Bishnupur
-	-	-	-	-	-	1,057	577	480	Khamarpara
65	33	32	11	6	5	1,160	624	536	Uttar Diara
496	256	240	5	2	3	1,523	813	710	Magurati Shrirampur
788	429	359	2	1	1	3,214	1,714	1,500	Fatullapur
1,393	700	693	25	18	7	6,340	3,340	3,000	Punra (P)
1,157	604	553	-	-	-	2,580	1,395	1,185	Bajitpur
474	234	240	-	-	-	1,124	612	512	Kefayetkati
1,062	549	513	20	9	11	3,920	2,101	1,819	Gandharbbapur
838	425	413	10	6	4	3,586	1,918	1,668	Piyara
50	26	24	-	-	-	86	55	31	Bakra Chandirbaor
81	45	36	8	4	4	4,899	2,573	2,326	Katia
31	17	14	3	-	3	2,056	1,093	963	Belgaria
327	172	155	4	2	2	2,414	1,292	1,122	Palta
563	296	267	-	-	-	2,404	1,314	1,090	Paschim Jaynagar
1,979	1,021	958	8	3	5	5,501	2,906	2,595	Aturia
-	-	-	2	-	2	687	341	346	Magurali Satpai
2,901	1,485	1,416	18	7	11	4,951	2,644	2,307	Sayestanagar
552	284	268	12	7	5	1,350	701	649	Magurali
4	1	3	-	-	-	376	189	187	Safirebad
46	23	23	-	-	-	242	115	127	Joypur
495	252	243	2	1	1	1,840	983	857	Labanga
-	-	-	-	-	-	784	415	369	Kusadanga
47	23	24	1	1	-	32	16	16	Chak Labanga
1,346	698	648	10	5	5	2,214	1,249	965	Purba Jaynagar
URBAN									
2,539	1,289	1,250	142	69	73	5,829	3,114	2,715	Dakshin Chatra (CT)

VILLAGE PRIMARY
C D Block -

Location code number	Name of Village	Illiterates			Total workers			Main workers		
		Persons	Males	Females	Persons	Males	Females	Persons	Males	Females
		20	21	22	23	24	25	26	27	28
323472	Naturia Srirampur	461	217	244	562	474	88	360	327	33
323473	Naturia	1,209	577	632	1,256	1,183	73	1,125	1,076	49
323474	Gurudaha	1,049	491	558	1,332	1,125	207	989	836	153
323475	Padmapukur	242	98	144	281	254	27	232	225	7
323476	Arsula	991	459	532	1,384	1,106	278	1,094	933	161
323477	Ishwarigachha	902	378	524	1,111	946	165	1,037	912	125
323478	Raghunathpur	842	389	453	1,423	1,151	272	1,202	1,088	114
323479	Tildanga	785	361	424	846	766	80	718	676	42
323480	Dakshindiara	479	228	251	457	440	17	431	415	16
323481	Chak Khamarpur	24	6	18	20	18	2	18	16	2
323482	Shrikati	216	90	126	293	267	26	258	251	7
323483	Jagannathpur	316	137	179	381	367	14	265	259	6
323484	Mahepur	450	201	249	410	395	15	361	356	5
323485	Bishnupur	224	100	124	254	232	22	237	218	19
323486	Khamarpara	570	263	307	593	516	77	429	406	23
323487	Uttar Diara	573	267	306	665	569	96	522	479	43
323488	Magurati Shrirampur	557	275	282	677	630	47	630	595	35
323489	Fatullapur	1,375	660	715	1,835	1,472	363	1,586	1,368	218
323490	Punra (P)	2,250	1,061	1,189	3,198	2,704	494	2,601	2,286	315
323491	Bajitpur	819	348	471	1,244	1,087	157	1,121	1,026	95
323492	Kefayetkati	452	195	257	573	497	76	505	471	34
323493	Gandharbbapur	1,118	482	636	1,766	1,545	221	1,575	1,391	184
323494	Piyara	1,371	610	761	1,675	1,484	191	1,152	1,061	91
323495	Bakra Chandirbaor	75	28	47	88	55	33	87	55	32
323496	Katia	1,551	719	832	2,427	1,997	430	1,982	1,735	247
323497	Belgaria	826	370	456	1,008	896	112	930	858	72
323498	Palta	679	291	388	1,131	1,009	122	907	848	59
323499	Paschim Jaynagar	1,109	534	575	1,399	1,114	285	1,098	939	159
323500	Aturia	1,681	748	933	2,605	2,295	310	2,237	1,988	249
323501	Magurali Satpai	445	206	239	389	326	63	220	197	23
323502	Sayestanagar	2,063	887	1,176	2,840	2,187	653	1,833	1,543	290
323503	Magurali	799	372	427	1,024	654	370	430	352	78
323504	Safirebad	102	47	55	155	145	10	152	144	8
323505	Joypur	137	72	65	147	116	31	112	100	12
323506	Labanga	950	423	527	1,025	895	130	474	430	44
323507	Kusadanga	333	144	189	432	331	101	215	205	10
323508	Chak Labanga	16	8	8	24	14	10	19	13	6
323509	Purba Jaynagar	1,247	550	697	1,685	1,149	536	1,071	908	163
	URBAN									
323510	Dakshin Chatra (CT)	1,446	583	863	2,662	2,145	517	2,345	1,980	365

PRIMARY CENSUS ABSTRACT

CENSUS ABSTRACT

Baduria

Industrial category of main workers

Cultivators			Agricultural labourers			Household industry workers			Other workers			Name of Village
Persons	Males	Females	Persons	Males	Females	Persons	Males	Females	Persons	Males	Females	
29	30	31	32	33	34	35	36	37	38	39	40	2
117	111	6	159	154	5	5	1	4	79	61	18	Naturia Srirampur
373	370	3	402	382	20	46	39	7	304	285	19	Naturia
63	62	1	292	285	7	264	169	95	370	320	50	Gurudaha
18	18	-	98	95	3	31	30	1	85	82	3	Padmapukur
81	78	3	126	117	9	145	46	99	742	692	50	Arsula
311	285	26	217	192	25	55	23	32	454	412	42	Ishwarigachha
126	120	6	309	294	15	91	50	41	676	624	52	Raghunathpur
66	64	2	114	108	6	22	17	5	516	487	29	Tildanga
90	84	6	105	97	8	1	1	-	235	233	2	Dakshindiara
2	2	-	15	14	1	1	-	1	-	-	-	Chak Khamarpur
60	59	1	73	71	2	14	13	1	111	108	3	Shrikati
60	60	-	91	88	3	10	9	1	104	102	2	Jagannathpur
23	23	-	141	140	1	4	4	-	193	189	4	Mahespur
7	7	-	51	50	1	1	-	1	178	161	17	Bishnupur
93	92	1	165	153	12	7	4	3	164	157	7	Khamarpara
23	19	4	21	19	2	10	9	1	468	432	36	Uttar Diara
137	136	1	86	85	1	10	10	-	397	364	33	Magurati Shrirampur
352	339	13	325	311	14	38	32	6	871	686	185	Fatullapur
654	610	44	743	709	34	105	41	64	1,099	926	173	Punra (P)
274	267	7	425	388	37	13	11	2	409	360	49	Bajitpur
106	104	2	248	230	18	1	1	-	150	136	14	Kefayetkati
438	423	15	455	382	73	47	40	7	635	546	89	Gandharbbapur
314	301	13	535	495	40	25	23	2	278	242	36	Piyara
7	5	2	73	43	30	-	-	-	7	7	-	Bakra Chandirbaor
215	208	7	558	463	95	53	32	21	1,156	1,032	124	Katia
298	293	5	147	134	13	23	18	5	462	413	49	Belgaria
210	209	1	268	247	21	16	9	7	413	383	30	Palta
355	329	26	268	230	38	92	76	16	383	304	79	Paschim Jaynagar
416	401	15	494	462	32	188	105	83	1,139	1,020	119	Aturia
42	42	-	126	111	15	3	2	1	49	42	7	Magurali Satpai
729	694	35	194	169	25	300	149	151	610	531	79	Sayestanagar
140	137	3	141	134	7	10	2	8	139	79	60	Magurali
62	62	-	38	34	4	-	-	-	52	48	4	Safirebad
30	30	-	45	44	1	-	-	-	37	26	11	Joypur
95	95	-	143	131	12	28	27	1	208	177	31	Labanga
96	95	1	98	92	6	-	-	-	21	18	3	Kusadanga
-	-	-	6	6	-	2	-	2	11	7	4	Chak Labanga
216	212	4	497	410	87	36	15	21	322	271	51	Purba Jaynagar
URBAN												
64	64	-	205	190	15	219	123	96	1,857	1,603	254	Dakshin Chatra (CT)

VILLAGE PRIMARY
C D Block -

Location code number	Name of Village	Industrial category								
		Marginal workers			Cultivators			Agricultural labourers		
		Persons	Males	Females	Persons	Males	Females	Persons	Males	Females
1	2	41	42	43	44	45	46	47	48	49
323472	Naturia Srirampur	202	147	55	4	4	-	70	68	2
323473	Naturia	131	107	24	20	13	7	76	67	9
323474	Gurudaha	343	289	54	12	10	2	128	125	3
323475	Padmapukur	49	29	20	-	-	-	15	11	4
323476	Arsula	290	173	117	12	7	5	99	41	58
323477	Ishwarigachha	74	34	40	1	1	-	15	9	6
323478	Raghunathpur	221	63	158	3	1	2	87	17	70
323479	Tildanga	128	90	38	4	3	1	33	21	12
323480	Dakshindiara	26	25	1	-	-	-	5	5	-
323481	Chak Khamarpur	2	2	-	-	-	-	2	2	-
323482	Shrikati	35	16	19	3	1	2	9	5	4
323483	Jagannathpur	116	108	8	-	-	-	52	47	5
323484	Mahepur	49	39	10	4	4	-	32	23	9
323485	Bishnupur	17	14	3	-	-	-	7	7	-
323486	Khamarpara	164	110	54	3	3	-	7	6	1
323487	Uttar Diara	143	90	53	9	3	6	16	14	2
323488	Magurati Shrirampur	47	35	12	7	5	2	14	11	3
323489	Fatullapur	249	104	145	7	6	1	25	13	12
323490	Punra (P)	597	418	179	48	35	13	317	281	36
323491	Bajitpur	123	61	62	7	5	2	12	7	5
323492	Kefayetkati	68	26	42	5	4	1	58	21	37
323493	Gandharbbapur	191	154	37	19	17	2	118	106	12
323494	Piyara	523	423	100	73	63	10	282	232	50
323495	Bakra Chandirbaor	1	-	1	-	-	-	1	-	1
323496	Katia	445	262	183	21	19	2	184	109	75
323497	Belgaria	78	38	40	11	3	8	28	19	9
323498	Palta	224	161	63	12	11	1	126	108	18
323499	Paschim Jaynagar	301	175	126	10	8	2	99	61	38
323500	Aturia	368	307	61	31	27	4	146	122	24
323501	Magurali Satpai	169	129	40	5	4	1	116	89	27
323502	Sayestanagar	1,007	644	363	20	15	5	408	348	60
323503	Magurali	594	302	292	7	7	-	180	149	31
323504	Safirebad	3	1	2	2	-	2	1	1	-
323505	Joypur	35	16	19	-	-	-	-	-	-
323506	Labanga	551	465	86	9	8	1	407	367	40
323507	Kusadanga	217	126	91	16	16	-	111	105	6
323508	Chak Labanga	5	1	4	-	-	-	-	-	-
323509	Purba Jaynagar	614	241	373	9	7	2	288	155	133
URBAN										
323510	Dakshin Chatra (CT)	317	165	152	1	1	-	23	18	5

PRIMARY CENSUS ABSTRACT

CENSUS ABSTRACT

Baduria

of marginal workers

Household industry workers			Other workers			Non-workers			Name of Village	Location code number
Persons	Males	Females	Persons	Males	Females	Persons	Males	Females		
50	51	52	53	54	55	56	57	58	2	1
4	2	2	124	73	51	927	294	633	Naturia Srirampur	323472
5	-	5	30	27	3	2,507	720	1,787	Naturia	323473
63	35	28	140	119	21	2,509	836	1,673	Gurudaha	323474
22	11	11	12	7	5	601	174	427	Padmapukur	323475
44	8	36	135	117	18	2,246	759	1,487	Arsula	323476
22	1	21	36	23	13	2,026	639	1,387	Ishwarigachha	323477
24	4	20	107	41	66	2,286	808	1,478	Raghnathpur	323478
12	3	9	79	63	16	1,530	446	1,084	Tildanga	323479
-	-	-	21	20	1	921	253	668	Dakshindiara	323480
-	-	-	-	-	-	50	9	41	Chak Khampur	323481
1	-	1	22	10	12	672	225	447	Shrikati	323482
1	1	-	63	60	3	806	245	561	Jagannathpur	323483
3	3	-	10	9	1	1,038	352	686	Mahespur	323484
-	-	-	10	7	3	431	105	326	Bishnupur	323485
10	4	6	144	97	47	1,034	324	710	Khampurpara	323486
28	12	16	90	61	29	1,068	322	746	Uttar Diara	323487
1	1	-	25	18	7	1,403	458	945	Magurati Shrirampur	323488
33	7	26	184	78	106	2,754	902	1,852	Fatullapur	323489
38	6	32	194	96	98	5,392	1,697	3,695	Punra (P)	323490
4	-	4	100	49	51	2,155	656	1,499	Bajitpur	323491
-	-	-	5	1	4	1,003	310	693	Kefayetkati	323492
9	3	6	45	28	17	3,272	1,038	2,234	Gandharbbapur	323493
32	26	6	136	102	34	3,282	1,044	2,238	Piyara	323494
-	-	-	-	-	-	73	28	45	Bakra Chandirbaor	323495
78	14	64	162	120	42	4,023	1,295	2,728	Katia	323496
3	1	2	36	15	21	1,874	567	1,307	Belgaria	323497
29	9	20	57	33	24	1,962	574	1,388	Palta	323498
61	33	28	131	73	58	2,114	734	1,380	Paschim Jaynagar	323499
21	5	16	170	153	17	4,577	1,359	3,218	Aturia	323500
2	-	2	46	36	10	743	221	522	Magurali Satpai	323501
184	21	163	395	260	135	4,174	1,344	2,830	Sayestanagar	323502
102	7	95	305	139	166	1,125	419	706	Magurali	323503
-	-	-	-	-	-	323	91	232	Safirebad	323504
6	-	6	29	16	13	232	71	161	Joypur	323505
17	7	10	118	83	35	1,765	511	1,254	Labanga	323506
86	3	83	4	2	2	685	228	457	Kusadanga	323507
-	-	-	5	1	4	24	10	14	Chak Labanga	323508
57	16	41	260	63	197	1,776	650	1,126	Purba Jaynagar	323509
URBAN										
91	17	74	202	129	73	4,613	1,552	3,061	Dakshin Chatra (CT)	323510

VILLAGE PRIMARY
C D Block -

Location code number	Name of Village	Area of Village in hectares	Number of households	Total population (including institutional and houseless population)			Population in the age-group 0-6			
				Persons	Males	Females	Persons	Males	Females	
1	2	3	4	5	6	7	8	9	10	
0176	Basirhat - I (Total)	11,186.58	38,033	171,613	87,717	83,896	21,094	10,803	10,291	
0176	Basirhat - I (Rural)	10,480.66	33,417	150,520	76,930	73,590	18,571	9,510	9,061	
0176	Basirhat - I (Urban)	705.92	4,616	21,093	10,787	10,306	2,523	1,293	1,230	
RURAL										
323511	Pipha	403.47	1,275	5,760	2,988	2,772	654	345	309	
323512	Debhog	207.86	1,020	4,430	2,210	2,220	609	309	300	
323513	Atkaria	97.25	313	1,368	703	665	192	102	90	
323514	Kathur	121.41	466	2,141	1,070	1,071	280	140	140	
323515	Khidirpore	72.86	562	2,678	1,335	1,343	405	205	200	
323516	Durgapur	52.26	182	855	418	437	118	52	66	
323517	Lakshmankati	173.20	806	3,520	1,782	1,738	513	257	256	
323518	Subidpur	34.04	230	1,037	523	514	158	70	88	
323519	Zanmamudpur	142.28	479	2,256	1,144	1,112	278	152	126	
323520	Shripur	39.97	120	510	261	249	55	28	27	
323521	Shankarpur	163.13	554	2,262	1,116	1,146	268	130	138	
323522	Gotra	341.72	1,336	5,894	3,053	2,841	696	383	313	
323523	Goknashri Gobindapur	284.05	924	4,110	2,125	1,985	508	250	258	
323524	Paikpara	54.50	460	1,964	992	972	231	125	106	
323525	Ramnagar	49.26	283	1,300	651	649	170	79	91	
323526	Byang Pukuria	29.31	225	1,117	584	533	131	69	62	
323527	Shwetpur	180.49	556	2,538	1,275	1,263	325	143	182	
323528	Tajpur	86.59	354	1,669	863	806	245	127	118	
323529	Jirakpur (P)	283.68	404	1,580	798	782	134	64	70	
323530	Anantapur	120.31	527	2,508	1,285	1,223	372	191	181	
323531	Matina	84.54	422	2,002	1,027	975	234	112	122	
323532	Paschim Madhyampur	193.66	531	2,443	1,243	1,200	321	152	169	
323533	Gulai Chandi	99.42	464	2,010	1,038	972	280	164	116	
323534	Balipur (P)	65.58	68	294	157	137	27	19	8	
323535	Sangrampur	539.85	1,702	7,233	3,666	3,567	756	392	364	
323536	Par Naihati	56.66	128	574	293	281	67	27	40	
323537	Amarkati	90.65	130	590	302	288	96	48	48	
323538	Chaura	215.70	565	2,594	1,327	1,267	357	173	184	
323539	Biramnagar	80.38	532	2,379	1,227	1,152	307	168	139	
323540	Chak Kamardanga	62.88	217	882	463	419	74	44	30	
323541	Aswathakati	43.75	240	1,006	500	506	95	50	45	
323542	Merudandi	307.59	1,104	4,730	2,365	2,365	439	212	227	
323543	Shibhati	150.56	528	2,211	1,126	1,085	223	118	105	
323544	Rangra	53.59								
					-----Un-inhabited-----					
323545	Prasannakati	122.18	536	2,463	1,222	1,241	318	146	172	
323546	Akharpur	263.45	1,277	6,204	3,148	3,056	914	480	434	
323547	Mukundakati	145.82	551	2,599	1,356	1,243	297	160	137	
323548	Gachha	607.18	1,391	6,489	3,317	3,172	779	407	372	
323549	Paikardanga	204.74	581	2,933	1,482	1,451	450	228	222	
323550	Bibidia	138.15	6	31	18	13	3	2	1	
323551	Panitar	1,243.60	3,177	13,947	7,210	6,737	1,566	783	783	
323552	Dhaltitha (P)	592.74	655	3,047	1,574	1,473	338	194	144	
323553	Nalkora (P)	404.59	214	948	511	437	102	62	40	
323554	Bansjhari Mallikpur	131.25	721	3,447	1,739	1,708	465	233	232	
323555	Soladana	134.36	595	2,870	1,529	1,341	392	194	198	
323556	Hariharpur	221.77	962	4,477	2,318	2,159	582	294	288	
323557	Goalhati	48.97	15	68	27	41	13	5	8	
323558	Purbba Madhyampur	48.79	20	109	58	51	16	7	9	
323559	Dakshin Bagundi	105.62	358	1,506	759	747	206	114	92	
323560	Kodiala	258.05	1,285	5,896	3,054	2,842	743	387	356	
323561	Ghusuri	68.67	137	640	322	318	93	41	52	
323562	Patilachandra	166.88	746	3,425	1,777	1,648	421	232	189	
323563	Dakshin Gulaichandi	52.95	363	1,581	772	809	230	108	122	
323564	Nimdari	106.78	536	2,512	1,286	1,226	311	157	154	
323565	Nonaghona	30.47	84	393	198	195	48	21	27	
323566	Fatepur	32.97	91	400	208	192	51	31	20	
323567	Sarania	47.09	178	790	414	376	70	40	30	
323568	Shankchura	207.81	596	2,548	1,304	1,244	240	128	112	
323569	Kathari	72.93	312	1,302	672	630	142	77	65	

PRIMARY CENSUS ABSTRACT

CENSUS ABSTRACT

Basirhat - I

Scheduled Castes population			Scheduled Tribes population			Literates			Name of Village
Persons	Males	Females	Persons	Males	Females	Persons	Males	Females	
11	12	13	14	15	16	17	18	19	2
22,070	11,344	10,726	1,268	655	613	108,530	58,344	50,186	Basirhat - I (Total)
18,620	9,610	9,010	1,225	631	594	95,130	51,067	44,063	Basirhat - I (Rural)
3,450	1,734	1,716	43	24	19	13,400	7,277	6,123	Basirhat - I (Urban)
RURAL									
493	261	232	587	295	292	3,731	2,005	1,726	Pipha
182	94	88	37	20	17	2,534	1,311	1,223	Debhog
1	-	1	-	-	-	771	401	401	Atkaria
-	-	-	-	-	-	1,310	668	642	Kathur
-	-	-	-	-	-	1,333	712	621	Khidirpore
-	-	-	-	-	-	530	267	263	Durgapur
-	-	-	4	1	3	1,754	910	844	Lakshmankati
1	1	-	-	-	-	603	319	284	Subidpur
-	-	-	5	1	4	1,267	657	610	Zanmamudpur
172	87	85	-	-	-	376	192	184	Shripur
13	3	10	1	1	-	1,328	693	635	Shankarpur
327	176	151	-	-	-	3,721	1,959	1,762	Gotra
484	257	227	3	3	-	2,563	1,408	1,155	Goknashri Gobindapur
115	57	58	4	3	1	1,276	671	605	Paikpara
-	-	-	-	-	-	805	431	374	Ramnagar
-	-	-	-	-	-	733	406	327	Byang Pukuria
289	138	151	78	39	39	1,594	843	751	Shwetpur
948	486	462	135	71	64	786	469	317	Tajpur
693	344	349	9	4	5	1,213	651	562	Jirakpur (P)
-	-	-	-	-	-	1,487	815	672	Anantapur
-	-	-	-	-	-	1,271	686	585	Matina
89	48	41	3	2	1	1,530	795	735	Paschim Madhyampur
44	24	20	3	1	2	1,293	674	619	Gulai Chandhi
12	7	5	-	-	-	246	131	115	Balipur (P)
711	352	359	1	1	-	5,291	2,736	2,555	Sangrampur
252	126	126	-	-	-	421	237	184	Par Naihati
-	-	-	-	-	-	382	196	186	Amarkati
15	8	7	10	5	5	1,637	894	743	Chaura
-	-	-	4	2	2	1,700	887	813	Biramnagar
57	29	28	-	-	-	759	400	359	Chak Kamardanga
5	3	2	-	-	-	812	423	389	Aswathakati
521	264	257	7	3	4	3,560	1,878	1,682	Merudandi
759	403	356	12	7	5	1,609	846	763	Shibhati
-----Un-inhabited-----									
309	156	153	-	-	-	1,601	841	760	Prasannakati
716	388	328	6	2	4	3,603	1,927	1,676	Akharpur
359	197	162	1	1	-	1,540	844	696	Mukundakati
1,162	584	578	22	9	13	4,197	2,273	1,924	Gachha
171	93	78	11	7	4	1,563	836	727	Paikardanga
-	-	-	-	-	-	25	15	10	Bibidia
5,851	3,023	2,828	70	37	33	9,190	5,187	4,003	Panitar
1,858	938	920	38	22	16	2,048	1,111	937	Dhaltitha (P)
2	2	-	-	-	-	709	384	325	Nalkora (P)
2	1	1	1	1	-	2,127	1,135	992	Bansjhari Mallikpur
11	7	4	-	-	-	1,791	1,028	763	Soladana
454	247	207	52	24	28	2,663	1,454	1,209	Hariharpur
-	-	-	-	-	-	27	12	15	Goalhati
1	-	1	-	-	-	38	21	17	Purbba Madhyampur
91	45	46	-	-	-	879	453	426	Dakshin Bagundi
369	196	173	102	58	44	3,423	1,839	1,584	Kotalia
287	152	135	-	-	-	321	183	138	Ghusuri
352	178	174	1	1	-	2,135	1,155	980	Patilachandra
-	-	-	-	-	-	973	509	464	Dakshin Gulaichandi
94	48	46	-	-	-	1,674	895	779	Nimdari
-	-	-	-	-	-	250	137	113	Nonaghona
-	-	-	-	-	-	283	154	129	Fatepur
81	45	36	-	-	-	531	303	228	Saranja
263	141	122	18	10	8	1,611	886	725	Shankchura
4	1	3	-	-	-	843	431	412	Kathari

VILLAGE PRIMARY
C D Block -

Location code number	Name of Village	Illiterates			Total workers			Main workers			
		Persons	Males	Females	Persons	Males	Females	Persons	Males	Females	
		20	21	22	23	24	25	26	27	28	
0176	Basirhat - I (Total)	63,083	29,373	33,710	63,503	51,783	11,720	52,754	45,683	7,071	
0176	Basirhat - I (Rural)	55,390	25,863	29,527	55,572	45,618	9,954	46,022	40,271	5,751	
0176	Basirhat - I (Urban)	7,693	3,510	4,183	7,931	6,165	1,766	6,732	5,412	1,320	
	RURAL										
323511	Pipha	2,029	983	1,046	1,987	1,658	329	1,841	1,566	275	
323512	Debhog	1,896	899	997	1,920	1,313	607	1,326	1,195	131	
323513	Atkaria	597	302	295	456	428	28	302	289	13	
323514	Kathur	831	402	429	751	666	85	716	639	77	
323515	Khidirpore	1,345	623	722	1,175	779	396	734	648	86	
323516	Durgapur	325	151	174	255	240	15	250	237	13	
323517	Lakshmankati	1,766	872	894	1,300	1,052	248	1,085	915	170	
323518	Subidpur	434	204	230	450	336	114	322	262	60	
323519	Zanmamudpur	989	487	502	836	685	151	783	651	132	
323520	Shripur	134	69	65	239	165	74	129	107	22	
323521	Shankarpur	934	423	511	880	710	170	704	593	111	
323522	Gotra	2,173	1,094	1,079	2,215	1,792	423	1,963	1,642	321	
323523	Goknashri Gobindapur	1,547	717	830	1,484	1,276	208	1,370	1,215	155	
323524	Paikpara	688	321	367	607	532	75	584	523	61	
323525	Ramnagar	495	220	275	470	402	68	371	344	27	
323526	Byang Pukuria	384	178	206	321	304	17	286	272	14	
323527	Shwetpur	944	432	512	882	748	134	646	559	87	
323528	Tajpur	883	394	489	677	545	132	575	475	100	
323529	Jirakpur (P)	367	147	220	527	433	94	504	416	88	
323530	Anantapur	1,021	470	551	867	722	145	850	711	139	
323531	Matina	731	341	390	592	563	29	504	482	22	
323532	Paschim Madhyampur	913	448	465	879	766	113	790	704	86	
323533	Gulai Chandi	717	364	353	727	621	106	715	615	100	
323534	Balipur (P)	48	26	22	110	102	8	105	102	3	
323535	Sangrapur	1,942	930	1,012	2,566	2,209	357	1,968	1,745	223	
323536	Par Naihati	153	56	97	261	197	64	259	195	64	
323537	Amarkati	208	106	102	186	177	9	180	172	8	
323538	Chaura	957	433	524	810	711	99	746	677	69	
323539	Biramnagar	679	340	339	803	730	73	748	705	43	
323540	Chak Kamardanga	123	63	60	331	299	32	330	298	32	
323541	Aswathakati	194	77	117	354	333	21	353	332	21	
323542	Merudandi	1,170	487	683	1,881	1,522	359	1,637	1,427	210	
323543	Shibhati	602	280	322	745	666	79	671	615	56	
323544	Rangra				-----Un-inhabited-----						
323545	Prasannakati	862	381	481	912	755	157	559	506	53	
323546	Akharpur	2,601	1,221	1,380	2,205	1,726	479	1,689	1,331	358	
323547	Mukundakati	1,059	512	547	1,011	797	214	685	555	130	
323548	Gachha	2,292	1,044	1,248	2,425	2,032	393	2,018	1,820	198	
323549	Paikardanga	1,370	646	724	1,293	874	419	778	686	92	
323550	Bibidia	6	3	3	10	10	-	9	9	-	
323551	Panitar	4,757	2,023	2,734	5,295	4,284	1,011	4,310	3,737	573	
323552	Dhaltitha (P)	999	463	536	1,077	922	155	952	844	108	
323553	Nalkora (P)	239	127	112	342	317	25	276	261	15	
323554	Bansjhari Mallikpur	1,320	604	716	1,289	1,050	239	1,066	949	117	
323555	Soladana	1,079	501	578	1,149	939	210	961	871	90	
323556	Hariharpur	1,814	864	950	1,748	1,437	311	1,496	1,335	161	
323557	Goalhati	41	15	26	28	18	10	10	9	1	
323558	Purbba Madhyampur	71	37	34	78	43	35	49	36	13	
323559	Dakshin Bagundi	627	306	321	493	423	70	476	413	63	
323560	Kodiala	2,473	1,215	1,258	2,007	1,765	242	1,793	1,594	199	
323561	Ghusuri	319	139	180	307	218	89	160	144	16	
323562	Patilachandra	1,290	622	668	1,231	1,087	144	1,169	1,053	116	
323563	Dakshin Gulaichandi	608	263	345	696	458	238	511	379	132	
323564	Nimdari	838	391	447	892	767	125	609	584	25	
323565	Nonaghona	143	61	82	247	138	109	122	115	7	
323566	Fatepur	117	54	63	243	133	110	127	117	10	
323567	Sarana	259	111	148	179	164	15	169	157	12	
323568	Shankchura	937	418	519	945	785	160	874	728	146	
323569	Kathari	459	241	218	409	380	29	348	327	21	

PRIMARY CENSUS ABSTRACT

CENSUS ABSTRACT

Basirhat - I

Industrial category of main workers													Name of Village 2
Cultivators			Agricultural labourers			Household industry workers			Other workers				
Persons	Males	Females	Persons	Males	Females	Persons	Males	Females	Persons	Males	Females		
29	30	31	32	33	34	35	36	37	38	39	40		
7,957	7,566	391	12,552	11,320	1,232	4,311	2,408	1,903	27,934	24,389	3,545	Basirhat - I (Total)	
7,627	7,255	372	11,751	10,591	1,160	3,300	1,927	1,373	23,344	20,498	2,846	Basirhat - I (Rural)	
330	311	19	801	729	72	1,011	481	530	4,590	3,891	699	Basirhat - I (Urban)	
RURAL													
171	150	21	724	585	139	50	37	13	896	794	102	Pipha	
105	101	4	291	267	24	114	78	36	816	749	67	Debhog	
90	85	5	88	85	3	12	12	-	112	107	5	Atkaria	
92	90	2	348	333	15	49	31	18	227	185	42	Kathur	
70	67	3	149	142	7	179	155	24	336	284	52	Khidirpore	
71	68	3	100	95	5	49	45	4	30	29	1	Durgapur	
221	220	1	325	313	12	150	62	88	389	320	69	Lakshmankati	
50	50	-	58	49	9	32	14	18	182	149	33	Subidpur	
118	116	2	303	268	35	112	61	51	250	206	44	Zanmamudpur	
31	30	1	11	11	-	32	20	12	55	46	9	Shripur	
174	168	6	288	283	5	163	71	92	79	71	8	Shankarpur	
405	374	31	539	477	62	278	161	117	741	630	111	Gotra	
115	115	-	403	370	33	169	122	47	683	608	75	Goknashri Gobindapur	
18	15	3	84	77	7	24	19	5	458	412	46	Paikpara	
80	75	5	93	86	7	4	4	-	194	179	15	Ramnagar	
131	131	-	18	15	3	31	29	2	106	97	9	Byang Pukuria	
152	136	16	240	215	25	22	17	5	232	191	41	Shwetpur	
38	33	5	152	124	28	9	4	5	376	314	62	Tajpur	
13	10	3	15	9	6	12	8	4	464	389	75	Jirakpur (P)	
115	73	42	498	456	42	50	21	29	187	161	26	Anantapur	
201	192	9	245	239	6	6	6	-	52	45	7	Matina	
90	88	2	204	188	16	18	7	11	478	421	57	Paschim Madhyampur	
227	218	9	189	161	28	15	9	6	284	227	57	Gulai Chandi	
15	15	-	8	8	-	6	5	1	76	74	2	Balipur (P)	
210	202	8	160	150	10	41	25	16	1,557	1,368	189	Sangrampur	
4	3	1	3	3	-	16	7	9	236	182	54	Par Naihati	
26	26	-	25	25	-	-	-	-	129	121	8	Amankati	
79	76	3	60	56	4	27	21	6	580	524	56	Chaura	
66	63	3	154	150	4	4	2	2	524	490	34	Biramnagar	
112	111	1	29	28	1	51	33	18	138	126	12	Chak Kamardanga	
102	96	6	93	89	4	13	11	2	145	136	9	Aswathakati	
445	429	16	393	314	79	57	51	6	742	633	109	Merudandi	
81	79	2	313	301	12	22	16	6	255	219	36	Shibhati	
-----Un-inhabited-----													
Rangra													
94	92	2	188	176	12	40	28	12	237	210	27	Prasannakati	
176	163	13	269	250	19	279	56	223	965	862	103	Akharpur	
139	137	2	211	197	14	168	71	97	167	150	17	Mukundakati	
648	627	21	673	624	49	72	20	52	625	549	76	Gachha	
376	344	32	263	225	38	11	2	9	128	115	13	Paikardanga	
7	7	-	1	1	-	-	-	-	1	1	-	Bibidia	
904	872	32	1,542	1,302	240	245	142	103	1,619	1,421	198	Panitar	
60	59	1	47	45	2	8	5	3	837	735	102	Dhaltitha (P)	
82	79	3	99	91	8	-	-	-	95	91	4	Nalkora (P)	
81	77	4	47	40	7	15	10	5	923	822	101	Bansjhari Mallikpur	
68	68	-	63	58	5	19	6	13	811	739	72	Soladana	
87	79	8	235	216	19	35	21	14	1,139	1,019	120	Hariharpur	
1	-	1	-	-	-	-	-	-	9	9	-	Goalhati	
-	-	-	-	-	-	-	-	-	49	36	13	Purbba Madhyampur	
32	31	1	54	47	7	26	24	2	364	311	53	Dakshin Bagundi	
162	153	9	451	406	45	96	70	26	1,084	965	119	Kodalia	
4	4	-	6	4	2	2	2	-	148	134	14	Ghusuri	
134	128	6	264	249	15	72	28	44	699	648	51	Patilachandra	
37	31	6	211	193	18	52	27	25	211	128	83	Dakshin Gulaichandi	
161	153	8	90	88	2	40	38	2	318	305	13	Nimdari	
35	35	-	13	13	-	37	32	5	37	35	2	Nonaghona	
70	70	-	6	6	-	11	5	6	40	36	4	Fatepur	
40	39	1	12	11	1	8	6	2	109	101	8	Sarania	
118	116	2	142	132	10	173	139	34	441	341	100	Shankchura	
92	89	3	133	128	5	1	-	1	122	110	12	Kathari	

VILLAGE PRIMARY
C D Block -

Location code number	Name of Village	Industrial category								
		Marginal workers			Cultivators			Agricultural labourers		
		Persons	Males	Females	Persons	Males	Females	Persons	Males	Females
1	2	41	42	43	44	45	46	47	48	49
0176	Basirhat - I (Total)	10,749	6,100	4,649	450	299	151	2,690	1,847	843
0176	Basirhat - I (Rural)	9,550	5,347	4,203	430	287	143	2,463	1,662	801
0176	Basirhat - I (Urban)	1,199	753	446	20	12	8	227	185	42
	RURAL									
323511	Pipha	146	92	54	11	5	6	33	24	9
323512	Debhog	594	118	476	9	4	5	12	7	5
323513	Atkaria	154	139	15	12	12	-	73	60	13
323514	Kathur	35	27	8	2	2	-	10	10	-
323515	Khidirpore	441	131	310	1	-	1	41	30	11
323516	Durgapur	5	3	2	2	1	1	3	2	1
323517	Lakshmankati	215	137	78	6	4	2	116	92	24
323518	Subidpur	128	74	54	1	1	-	9	7	2
323519	Zanmamudpur	53	34	19	3	3	-	16	8	8
323520	Shripur	110	58	52	4	4	-	5	4	1
323521	Shankarpur	176	117	59	10	6	4	43	39	4
323522	Gotra	252	150	102	76	50	26	73	51	22
323523	Goknashri Gobindapur	114	61	53	3	2	1	12	6	6
323524	Paikpara	23	9	14	3	2	1	3	2	1
323525	Ramnagar	99	58	41	-	-	-	62	31	31
323526	Byang Pukuria	35	32	3	3	3	-	29	26	3
323527	Shwetpur	236	189	47	13	11	2	47	37	10
323528	Tajpur	102	70	32	-	-	-	85	60	25
323529	Jirakpur (P)	23	17	6	2	2	-	-	-	-
323530	Anantapur	17	11	6	1	1	-	11	6	5
323531	Matina	88	81	7	5	5	-	27	26	1
323532	Paschim Madhyampur	89	62	27	6	6	-	13	4	9
323533	Gulai Chandi	12	6	6	3	2	1	5	2	3
323534	Balipur (P)	5	-	5	-	-	-	-	-	-
323535	Sangrampur	598	464	134	11	7	4	19	14	5
323536	Par Naihati	2	2	-	-	-	-	-	-	-
323537	Amarkati	6	5	1	-	-	-	-	-	-
323538	Chaura	64	34	30	5	4	1	27	11	16
323539	Biramnagar	55	25	30	2	2	-	21	6	15
323540	Chak Kamardanga	1	1	-	-	-	-	-	-	-
323541	Aswathakati	1	1	-	-	-	-	1	1	-
323542	Merudandi	244	95	149	40	12	28	66	28	38
323543	Shibhati	74	51	23	5	2	3	38	24	14
323544	Rangra				-----Un-inhabited-----					
323545	Prasannakati	353	249	104	4	2	2	101	90	11
323546	Akharpur	516	395	121	20	15	5	132	119	13
323547	Mukundakati	326	242	84	14	10	4	95	82	13
323548	Gachha	407	212	195	19	13	6	146	92	54
323549	Paikardanga	515	188	327	11	7	4	213	67	146
323550	Bibidia	1	1	-	1	1	-	-	-	-
323551	Panitar	985	547	438	25	15	10	471	308	163
323552	Dhaltitha (P)	125	78	47	5	4	1	7	5	2
323553	Nalkora (P)	66	56	10	1	-	1	23	20	3
323554	Bansjhari Mallikpur	223	101	122	8	5	3	39	8	31
323555	Soladana	188	68	120	6	3	3	44	32	12
323556	Hariharpur	252	102	150	7	4	3	17	6	11
323557	Goalhati	18	9	9	-	-	-	-	-	-
323558	Purbba Madhyampur	29	7	22	-	-	-	-	-	-
323559	Dakshin Bagundi	17	10	7	2	-	2	3	3	-
323560	Kodiala	214	171	43	15	9	6	57	46	11
323561	Ghusuri	147	74	73	14	14	-	34	20	14
323562	Patilachandra	62	34	28	3	3	-	20	11	9
323563	Dakshin Gulaichandi	185	79	106	2	1	1	50	36	14
323564	Nimdari	283	183	100	14	10	4	53	50	3
323565	Nonaghona	125	23	102	-	-	-	7	7	-
323566	Fatepur	116	16	100	2	2	-	3	1	2
323567	Sarania	10	7	3	-	-	-	1	-	1
323568	Shankchura	71	57	14	5	5	-	10	9	1
323569	Kathari	61	53	8	10	10	-	31	26	5

PRIMARY CENSUS ABSTRACT

CENSUS ABSTRACT

Basirhat - I

of marginal workers

									Name of Village	Location code number
Household industry workers			Other workers			Non-workers				
Persons	Males	Females	Persons	Males	Females	Persons	Males	Females	2	1
50	51	52	53	54	55	56	57	58		
2,242	453	1,789	5,367	3,501	1,866	108,110	35,934	72,176	Basirhat - I (Total)	0176
2,028	400	1,628	4,629	2,998	1,631	94,948	31,312	63,636	Basirhat - I (Rural)	0176
214	53	161	738	503	235	13,162	4,622	8,540	Basirhat - I (Urban)	0176
RURAL										
11	4	7	91	59	32	3,773	1,330	2,443	Pipha	323511
53	3	50	520	104	416	2,510	897	1,613	Debhog	323512
12	11	1	57	56	1	912	275	637	Atkaria	323513
1	-	1	22	15	7	1,390	404	986	Kathur	323514
346	63	283	53	38	15	1,503	556	947	Khidirpore	323515
-	-	-	-	-	-	600	178	422	Durgapur	323516
47	8	39	46	33	13	2,220	730	1,490	Lakshmankati	323517
40	11	29	78	55	23	587	187	400	Subidpur	323518
-	-	-	34	23	11	1,420	459	961	Zanmamudpur	323519
48	13	35	53	37	16	271	96	175	Shripur	323520
87	45	42	36	27	9	1,382	406	976	Shankarpur	323521
44	9	35	59	40	19	3,679	1,261	2,418	Gotra	323522
30	2	28	69	51	18	2,626	849	1,777	Goknashri Gobindapur	323523
7	1	6	10	4	6	1,357	460	897	Paikpara	323524
-	-	-	37	27	10	830	249	581	Ramnagar	323525
-	-	-	3	3	-	796	280	516	Byang Pukuria	323526
39	21	18	137	120	17	1,656	527	1,129	Shwetpur	323527
-	-	-	17	10	7	992	318	674	Tajpur	323528
-	-	-	21	15	6	1,053	365	688	Jirakpur (P)	323529
-	-	-	5	4	1	1,641	563	1,078	Anantapur	323530
6	5	1	50	45	5	1,410	464	946	Matina	323531
-	-	-	70	52	18	1,564	477	1,087	Paschim Madhyampur	323532
1	1	-	3	1	2	1,283	417	866	Gulai Chandi	323533
4	-	4	1	-	1	184	55	129	Balipur (P)	323534
14	4	10	554	439	115	4,667	1,457	3,210	Sangrapur	323535
-	-	-	2	2	-	313	96	217	Par Naihati	323536
-	-	-	6	5	1	404	125	279	Amarkati	323537
3	2	1	29	17	12	1,784	616	1,168	Chaura	323538
2	-	2	30	17	13	1,576	497	1,079	Biramnagar	323539
-	-	-	1	1	-	551	164	387	Chak Kamardanga	323540
-	-	-	-	-	-	652	167	485	Aswathakati	323541
15	9	6	123	46	77	2,849	843	2,006	Merudandi	323542
5	3	2	26	22	4	1,466	460	1,006	Shibhati	323543
-----Un-inhabited-----										323544
87	17	70	161	140	21	1,551	467	1,084	Prasannakati	323545
26	8	18	338	253	85	3,999	1,422	2,577	Akharpur	323546
77	19	58	140	131	9	1,588	559	1,029	Mukundakati	323547
95	13	82	147	94	53	4,064	1,285	2,779	Gachha	323548
156	11	145	135	103	32	1,640	608	1,032	Paikardanga	323549
-	-	-	-	-	-	21	8	13	Bibidia	323550
146	20	126	343	204	139	8,652	2,926	5,726	Panitar	323551
10	1	9	103	68	35	1,970	652	1,318	Dhaltitha (P)	323552
1	1	-	41	35	6	606	194	412	Nalkora (P)	323553
41	14	27	135	74	61	2,158	689	1,469	Bansjhari Mallikpur	323554
86	1	85	52	32	20	1,721	590	1,131	Soladana	323555
62	6	56	166	86	80	2,729	881	1,848	Hariharpur	323556
-	-	-	18	9	9	40	9	31	Goalhati	323557
19	-	19	10	7	3	31	15	16	Purbba Madhyampur	323558
5	2	3	7	5	2	1,013	336	677	Dakshin Bagundi	323559
8	5	3	134	111	23	3,889	1,289	2,600	Kodiala	323560
-	-	-	99	40	59	333	104	229	Ghusuri	323561
6	2	4	33	18	15	2,194	690	1,504	Patilachandra	323562
87	18	69	46	24	22	885	314	571	Dakshin Gulaichandi	323563
62	24	38	154	99	55	1,620	519	1,101	Nimdari	323564
109	11	98	9	5	4	146	60	86	Nonaghona	323565
92	-	92	19	13	6	157	75	82	Fatepur	323566
-	-	-	9	7	2	611	250	361	Sarania	323567
7	4	3	49	39	10	1,603	519	1,084	Shankchura	323568
-	-	-	20	17	3	893	292	601	Kathari	323569

VILLAGE PRIMARY
C D Block -

Location code number	Name of Village	Area of Village in hectares	Number of households	Total population (including institutional and houseless population)			Population in the age-group 0-6		
				Persons	Males	Females	Persons	Males	Females
1	2	3	4	5	6	7	8	9	10
323570	Gachharati	40.40	323	1,450	745	705	163	79	84
	URBAN								
323571	Itinda (CT)	133.15	1,804	8,679	4,467	4,212	1,130	576	554
323572	Dandirhat (P) (CT)	337.24	1,440	6,387	3,248	3,139	704	373	331
323573	Uttar Bagundi (CT)	235.53	1,372	6,027	3,072	2,955	689	344	345

PRIMARY CENSUS ABSTRACT

CENSUS ABSTRACT
Basirhat - I

Scheduled Castes population			Scheduled Tribes population			Literates			Name of Village
Persons	Males	Females	Persons	Males	Females	Persons	Males	Females	
11	12	13	14	15	16	17	18	19	2
-	-	-	-	-	-	859	483	376	Gachharati
URBAN									
1,027	528	499	9	7	2	5,650	3,079	2,571	Itinda (CT)
1,569	786	783	33	16	17	4,152	2,283	1,869	Dandirhat (P) (CT)
854	420	434	1	1	-	3,598	1,915	1,683	Uttar Bagundi (CT)

VILLAGE PRIMARY
C D Block -

Location code number	Name of Village	Illiterates			Total workers			Main workers		
		Persons	Males	Females	Persons	Males	Females	Persons	Males	Females
1	2	20	21	22	23	24	25	26	27	28
323570	Gachharati	591	262	329	517	414	103	459	383	76
	URBAN									
323571	Itinda (CT)	3,029	1,388	1,641	3,481	2,618	863	3,165	2,436	729
323572	Dandirhat (P) (CT)	2,235	965	1,270	2,389	1,842	547	1,940	1,587	353
323573	Uttar Bagundi (CT)	2,429	1,157	1,272	2,061	1,705	356	1,627	1,389	238

PRIMARY CENSUS ABSTRACT

CENSUS ABSTRACT
Basirhat - I

Industrial category of main workers													Name of Village
Cultivators			Agricultural labourers			Household industry workers			Other workers				
Persons	Males	Females	Persons	Males	Females	Persons	Males	Females	Persons	Males	Females	2	
29	30	31	32	33	34	35	36	37	38	39	40		
101	97	4	128	117	11	73	31	42	157	138	19	Gachharati	
URBAN													
140	130	10	289	268	21	698	273	425	2,038	1,765	273	Itinda (CT)	
91	86	5	192	157	35	225	163	62	1,432	1,181	251	Dandirhat (P) (CT)	
99	95	4	320	304	16	88	45	43	1,120	945	175	Uttar Bagundi (CT)	

VILLAGE PRIMARY
C D Block -

Location code number	Name of Village	Industrial category								
		Marginal workers			Cultivators			Agricultural labourers		
		Persons	Males	Females	Persons	Males	Females	Persons	Males	Females
1	2	41	42	43	44	45	46	47	48	49
323570	Gachharati	58	31	27	3	1	2	6	6	-
	URBAN									
323571	Itinda (CT)	316	182	134	12	6	6	18	16	2
323572	Dandirhat (P) (CT)	449	255	194	3	1	2	46	23	23
323573	Uttar Bagundi (CT)	434	316	118	5	5	-	163	146	17

PRIMARY CENSUS ABSTRACT

CENSUS ABSTRACT
Basirhat - I

of marginal workers

Household industry workers			Other workers			Non-workers			Name of Village	Location code number
Persons	Males	Females	Persons	Males	Females	Persons	Males	Females		
50	51	52	53	54	55	56	57	58	2	1
31	8	23	18	16	2	933	331	602	Gachharati	323570
URBAN										
95	21	74	191	139	52	5,198	1,849	3,349	Itinda (CT)	323571
59	19	40	341	212	129	3,998	1,406	2,592	Dandirhat (P) (CT)	323572
60	13	47	206	152	54	3,966	1,367	2,599	Uttar Bagundi (CT)	323573

VILLAGE PRIMARY
C D Block -

Location code number	Name of Village	Area of Village in hectares	Number of households	Total population (including institutional and houseless population)			Population in the age-group 0-6		
				Persons	Males	Females	Persons	Males	Females
1	2	3	4	5	6	7	8	9	10
0177	Basirhat - II (Total)	12,743.42	51,806	226,130	115,735	110,395	27,291	13,893	13,398
0177	Basirhat - II (Rural)	12,177.54	47,571	208,840	106,868	101,972	25,668	13,034	12,634
0177	Basirhat - II (Urban)	565.88	4,235	17,290	8,867	8,423	1,623	859	764
RURAL									
323574	Nagarkachua	53.95	362	1,597	827	770	197	107	90
323575	Eojnagar	609.45	2,486	11,051	5,670	5,381	1,522	779	743
323576	Bishnupur	38.99	311	1,400	719	681	187	104	83
323577	Swarupnagar	148.34	649	2,932	1,509	1,423	369	185	184
323578	Paschim Bibipur	139.47	672	2,805	1,479	1,326	391	219	172
323579	Nadia	281.76	971	3,910	1,979	1,931	365	181	184
323580	Nehalpur	167.26	1,761	7,682	3,864	3,818	879	452	427
323581	Begampur	341.51	1,568	6,923	3,558	3,365	854	448	406
323582	Chak Swarupnagar	22.30		-----Un-inhabited-----					
323583	Chak Amtona	84.17	238	1,032	525	507	114	54	60
323584	Kalikapur	144.95	333	1,392	725	667	143	81	62
323585	Karulia	158.43	425	1,831	929	902	217	106	111
323586	Kachua Swarupnagar	331.51	1,911	8,383	4,300	4,083	1,110	578	532
323587	Rajalipur	26.74	173	752	396	356	91	49	42
323588	Gobila	107.45	736	3,222	1,661	1,561	461	231	230
323589	Dugbaria	132.30	484	2,074	1,073	1,001	263	140	123
323590	Kankra	136.86	807	3,205	1,656	1,549	333	182	151
323591	Mirzanagar	131.75	811	3,493	1,801	1,692	421	218	203
323592	Amtona	184.89	546	2,394	1,190	1,204	312	140	172
323593	Chak Kalikapur	156.40	451	1,950	991	959	254	135	119
323594	Komabad	21.60	259	1,053	537	516	129	63	66
323595	Kripalpur	256.98	970	4,134	2,088	2,046	533	270	263
323596	Sadiknagar	304.30	1,037	5,082	2,575	2,507	739	363	376
323597	Srinagar	643.80	2,584	11,025	5,639	5,386	1,286	636	650
323598	Shib Chandrapur	82.64	322	1,360	699	661	180	86	94
323599	Matia	186.71	1,042	4,579	2,317	2,262	525	277	248
323600	Chak Khamarpara	34.84	2	11	7	4	2	2	-
323601	Sangbaria	162.02	996	4,452	2,304	2,148	540	285	255
323602	Belar Dhanyakuria	129.08	658	2,850	1,466	1,384	302	151	151
323603	Joypur Gopmahal	38.96	560	2,334	1,170	1,164	269	130	139
323604	Raharhati	116.09	596	2,447	1,254	1,193	241	130	111
323605	Rajnagar	134.91	689	2,930	1,484	1,446	286	150	136
323606	Rameshwarpur	49.37	264	1,046	527	519	98	53	45
323607	Swaruppur	46.06	381	1,687	857	830	211	101	110
323608	Gobindapur Dhokra	186.91	772	3,224	1,643	1,581	373	202	171
323609	Ramnarayanpur	48.75	286	1,271	658	613	110	62	48
323610	Purbba Bibipur	29.10	91	361	184	177	20	12	8
323611	Srikrishnapur	97.36	299	1,100	582	518	85	47	38
323612	Chak Farasatpur	87.22	415	1,769	940	829	184	103	81
323613	Uttar Debipur	72.17	459	2,089	1,070	1,019	269	130	139
323614	Maminpur	160.12	596	2,720	1,424	1,296	311	152	159
323615	Sitalia	205.11	650	2,955	1,524	1,431	366	175	191
323616	Ramchandrapur	41.59	123	578	281	297	70	27	43
323617	Dakshin Debipur	203.68	597	2,815	1,444	1,371	414	217	197
323618	Akipur	355.06	833	3,782	1,940	1,842	451	247	204
323619	Bakpukhuria	177.18	390	1,875	978	897	259	138	121
323620	Rajapur	85.77	293	1,423	712	711	164	83	81
323621	Chanpa Pukhuria	296.84	1,311	5,738	2,948	2,790	659	329	330
323622	Farasatpur	72.03	193	853	420	433	111	52	59
323623	Akatpur	142.82	329	1,473	772	701	189	102	87
323624	Katiarbag	50.00	322	1,430	723	707	148	75	73
323625	Maynali	99.82	617	2,511	1,276	1,235	307	140	167
323626	Arjunpur	105.94	133	549	273	276	49	18	31
323627	Zafarpur	118.57	3,373	15,159	7,659	7,500	1,966	928	1,038
323628	Malatipur	182.55	818	3,794	1,950	1,844	526	280	246
323629	Chaita	153.10	528	2,390	1,215	1,175	331	165	166
323630	Kendua	105.22	243	1,018	522	496	111	57	54
323631	Jagatpur	136.80	642	2,572	1,348	1,224	351	174	177
323632	Ghona	383.60	1,305	5,763	2,917	2,846	719	362	357

PRIMARY CENSUS ABSTRACT

CENSUS ABSTRACT

Basirhat - II

Scheduled Castes population			Scheduled Tribes population			Literates			Name of Village
Persons	Males	Females	Persons	Males	Females	Persons	Males	Females	
11	12	13	14	15	16	17	18	19	
19,794	10,195	9,599	5,687	2,910	2,777	155,685	83,196	72,489	Basirhat - II (Total)
16,375	8,404	7,971	5,664	2,896	2,768	142,059	75,969	66,090	Basirhat - II (Rural)
3,419	1,791	1,628	23	14	9	13,626	7,227	6,399	Basirhat - II (Urban)
RURAL									
271	140	131	-	-	-	1,055	568	487	Nagarkachua
154	77	77	3	1	2	7,167	3,749	3,418	Eojnagar
-	-	-	-	-	-	955	502	453	Bishnupur
40	24	16	-	-	-	2,040	1,101	939	Swarupnagar
16	8	8	-	-	-	2,001	1,083	918	Paschim Bibipur
125	62	63	5	3	2	3,016	1,609	1,407	Nadia
2,161	1,112	1,049	9	5	4	5,349	2,851	2,498	Nehalpur
472	250	222	9	4	5	4,563	2,468	2,095	Begampur
-----Un-inhabited-----									
-	-	-	-	-	-	786	434	352	Chak Swarupnagar
-	-	-	82	38	44	1,027	554	473	Chak Amtona
51	28	23	-	-	-	1,438	769	669	Karulia
209	107	102	-	-	-	5,657	3,021	2,636	Kachua Swarupnagar
-	-	-	-	-	-	516	293	223	Rajalipur
-	-	-	4	2	2	2,257	1,223	1,034	Gobila
229	110	119	5	4	1	1,468	790	678	Dugbaria
56	30	26	110	56	54	2,353	1,235	1,118	Kankra
369	192	177	1	1	-	2,501	1,317	1,184	Mirzanagar
118	58	60	4	1	3	1,629	860	769	Amtona
-	-	-	-	-	-	1,415	752	663	Chak Kalikapur
-	-	-	-	-	-	812	443	369	Komabad
572	282	290	353	174	179	2,546	1,330	1,216	Kripalpur
1,153	588	565	882	445	437	2,749	1,596	1,153	Sadiknagar
1,130	575	555	47	31	16	7,765	4,122	3,643	Srinagar
576	304	272	5	1	4	930	521	409	Shib Chandrapur
859	443	416	28	13	15	3,191	1,707	1,484	Matia
-	-	-	-	-	-	4	3	1	Chak Khamarpara
-	-	-	8	6	2	3,003	1,576	1,427	Sangbaria
231	118	113	6	3	3	1,994	1,088	906	Belar Dhanyakuria
657	326	331	13	4	9	1,617	834	783	Joypur Gopmahal
185	101	84	-	-	-	2,002	1,045	957	Raharhati
152	73	79	7	3	4	2,309	1,215	1,094	Rajnagar
24	13	11	3	1	2	872	445	427	Rameshwarpur
-	-	-	-	-	-	1,177	628	549	Swaruppur
84	42	42	14	6	8	2,427	1,282	1,145	Gobindapur Dhokra
8	5	3	-	-	-	1,012	549	463	Ramnarayanpur
207	105	102	-	-	-	308	164	144	Purbba Bibipur
2	-	2	-	-	-	890	488	402	Srikrishnapur
23	13	10	-	-	-	1,090	596	494	Chak Farasatpur
-	-	-	-	-	-	1,287	659	628	Uttar Debipur
1,333	706	627	6	3	3	1,906	1,073	833	Maminpur
-	-	-	-	-	-	2,140	1,138	1,002	Sitalia
-	-	-	-	-	-	374	205	169	Ramchandrapur
-	-	-	2	1	1	1,744	926	818	Dakshin Debipur
5	3	2	5	3	2	2,552	1,324	1,228	Akipur
-	-	-	164	94	70	1,196	626	570	Bakpukhuria
23	10	13	42	23	19	1,048	553	495	Rajapur
1,676	856	820	46	28	18	3,990	2,196	1,794	Chanpa Pukhuria
-	-	-	8	3	5	584	298	286	Farasatpur
25	13	12	-	-	-	1,078	581	497	Akatpur
18	10	8	-	-	-	952	494	458	Katiarbag
7	4	3	8	3	5	1,782	942	840	Maynali
-	-	-	-	-	-	445	240	205	Arjunpur
625	319	306	792	395	397	10,253	5,406	4,847	Zafarpur
-	-	-	5	2	3	2,110	1,129	981	Malatipur
-	-	-	-	-	-	1,193	621	572	Chaitya
610	306	304	214	111	103	662	362	300	Kendua
-	-	-	89	48	41	1,725	938	787	Jagatpur
83	47	36	293	160	133	3,805	2,015	1,790	Ghona

VILLAGE PRIMARY
C D Block -

Location code number	Name of Village	Illiterates			Total workers			Main workers		
		Persons	Males	Females	Persons	Males	Females	Persons	Males	Females
		20	21	22	23	24	25	26	27	28
0177	Basirhat - II (Total)	70,445	32,539	37,906	78,051	68,103	9,948	62,163	56,431	5,732
0177	Basirhat - II (Rural)	66,781	30,899	35,882	71,799	62,843	8,956	56,926	52,026	4,900
0177	Basirhat - II (Urban)	3,664	1,640	2,024	6,252	5,260	992	5,237	4,405	832
	RURAL									
323574	Nagarkachua	542	259	283	767	540	227	541	482	59
323575	Eojnagar	3,884	1,921	1,963	3,767	3,353	414	2,309	2,179	130
323576	Bishnupur	445	217	228	487	451	36	387	368	19
323577	Swarupnagar	892	408	484	855	766	89	584	535	49
323578	Paschim Bibipur	804	396	408	949	883	66	802	757	45
323579	Nadia	894	370	524	1,192	1,114	78	1,076	1,009	67
323580	Nehalpur	2,333	1,013	1,320	2,750	2,106	644	2,495	2,009	486
323581	Begampur	2,360	1,090	1,270	2,224	2,017	207	1,638	1,523	115
323582	Chak Swarupnagar				-----Un-inhabited-----					
323583	Chak Amtona	246	91	155	338	327	11	293	288	5
323584	Kalikapur	365	171	194	505	446	59	295	283	12
323585	Karulia	393	160	233	525	496	29	469	447	22
323586	Kachua Swarupnagar	2,726	1,279	1,447	2,683	2,446	237	2,523	2,356	167
323587	Rajalipur	236	103	133	252	230	22	202	188	14
323588	Gobila	965	438	527	1,311	1,025	286	830	786	44
323589	Dugbaria	606	283	323	596	571	25	576	552	24
323590	Kankra	852	421	431	1,350	1,053	297	1,133	1,002	131
323591	Mirzanagar	992	484	508	1,189	1,045	144	910	816	94
323592	Amtona	765	330	435	760	700	60	572	531	41
323593	Chak Kalikapur	535	239	296	651	612	39	546	518	28
323594	Komabad	241	94	147	382	349	33	357	333	24
323595	Kripalpur	1,588	758	830	1,632	1,268	364	856	788	68
323596	Sadiknagar	2,333	979	1,354	1,980	1,506	474	1,203	1,015	188
323597	Srinagar	3,260	1,517	1,743	3,990	3,549	441	2,814	2,621	193
323598	Shib Chandrapur	430	178	252	448	413	35	434	407	27
323599	Matia	1,388	610	778	1,477	1,324	153	1,185	1,096	89
323600	Chak Khamarpara	7	4	3	6	4	2	4	4	-
323601	Sangbaria	1,449	728	721	1,427	1,349	78	1,301	1,245	56
323602	Belar Dhanyakuria	856	378	478	1,023	897	126	806	746	60
323603	Joypur Gopmahal	717	336	381	883	686	197	720	671	49
323604	Raharhati	445	209	236	799	745	54	770	723	47
323605	Rajnagar	621	269	352	996	910	86	720	673	47
323606	Rameshwarpur	174	82	92	389	336	53	292	268	24
323607	Swaruppur	510	229	281	650	562	88	491	463	28
323608	Gobindapur Dhokra	797	361	436	1,145	953	192	1,037	912	125
323609	Ramnarayanpur	259	109	150	456	407	49	437	395	42
323610	Purbba Bibipur	53	20	33	158	125	33	117	112	5
323611	Srikrishnapur	210	94	116	391	343	48	282	258	24
323612	Chak Farasatpur	679	344	335	645	578	67	514	486	28
323613	Uttar Debipur	802	411	391	628	582	46	568	533	35
323614	Maminpur	814	351	463	891	808	83	762	726	36
323615	Sitalia	815	386	429	974	889	85	851	794	57
323616	Ramchandrapur	204	76	128	205	191	14	193	184	9
323617	Dakshin Debipur	1,071	518	553	920	821	99	744	684	60
323618	Akipur	1,230	616	614	1,157	1,092	65	924	877	47
323619	Bakpukhuria	679	352	327	619	582	37	461	434	27
323620	Rajapur	375	159	216	432	397	35	308	293	15
323621	Chanpa Pukhuria	1,748	752	996	2,064	1,771	293	1,859	1,638	221
323622	Farasatpur	269	122	147	272	243	29	242	219	23
323623	Akatpur	395	191	204	550	476	74	461	436	25
323624	Katiarbag	478	229	249	489	442	47	470	427	43
323625	Maynali	729	334	395	824	730	94	730	658	72
323626	Arjunpur	104	33	71	208	177	31	176	161	15
323627	Zafarpur	4,906	2,253	2,653	5,211	4,558	653	3,973	3,547	426
323628	Malatipur	1,684	821	863	1,289	1,115	174	1,217	1,073	144
323629	Chaitya	1,197	594	603	923	772	151	880	735	145
323630	Kendua	356	160	196	356	301	55	332	282	50
323631	Jagatpur	847	410	437	798	746	52	740	701	39
323632	Ghona	1,958	902	1,056	1,997	1,670	327	1,488	1,362	126

PRIMARY CENSUS ABSTRACT

CENSUS ABSTRACT
Basirhat - II

Industrial category of main workers													Name of Village 2
Cultivators			Agricultural labourers			Household industry workers			Other workers				
Persons	Males	Females	Persons	Males	Females	Persons	Males	Females	Persons	Males	Females		
29	30	31	32	33	34	35	36	37	38	39	40		
8,092	7,780	312	18,924	17,486	1,438	2,915	2,290	625	32,232	28,875	3,357	Basirhat - II (Total)	
7,775	7,488	287	18,223	16,901	1,322	2,637	2,180	457	28,291	25,457	2,834	Basirhat - II (Rural)	
317	292	25	701	585	116	278	110	168	3,941	3,418	523	Basirhat - II (Urban)	
RURAL													
50	48	2	80	76	4	14	11	3	397	347	50	Nagarkachua	
395	386	9	721	709	12	310	273	37	883	811	72	Eojnagar	
57	57	-	73	72	1	-	-	-	257	239	18	Bishnupur	
72	68	4	98	88	10	33	33	-	381	346	35	Swarupnagar	
132	128	4	323	310	13	65	65	-	282	254	28	Paschim Bibipur	
80	77	3	398	379	19	32	28	4	566	525	41	Nadia	
52	43	9	553	483	70	181	59	122	1,709	1,424	285	Nehalpur	
247	241	6	521	492	29	203	174	29	667	616	51	Begampur	
-----Un-inhabited-----													
102	102	-	125	124	1	1	1	-	65	61	4	Chak Amtona	
52	52	-	193	185	8	2	2	-	48	44	4	Kalikapur	
13	13	-	306	294	12	15	14	1	135	126	9	Karulia	
215	212	3	906	850	56	99	91	8	1,303	1,203	100	Kachua Swarupnagar	
33	31	2	54	48	6	38	35	3	77	74	3	Rajalipur	
176	171	5	133	122	11	141	133	8	380	360	20	Gobila	
78	77	1	322	311	11	15	14	1	161	150	11	Dugbaria	
108	104	4	220	215	5	223	174	49	582	509	73	Kankra	
221	216	5	117	113	4	91	47	44	481	440	41	Mirzanagar	
231	224	7	181	165	16	20	20	-	140	122	18	Amtona	
156	153	3	145	142	3	5	5	-	240	218	22	Chak Kalikapur	
175	173	2	73	70	3	1	1	-	108	89	19	Komabad	
148	145	3	559	513	46	36	33	3	113	97	16	Kripalpur	
73	66	7	524	432	92	66	52	14	540	465	75	Sadiknagar	
552	536	16	899	851	48	110	99	11	1,253	1,135	118	Srinagar	
64	61	3	232	222	10	8	7	1	130	117	13	Shib Chandrapur	
84	81	3	335	310	25	12	12	-	754	693	61	Matia	
-	-	-	-	-	-	-	-	-	4	4	-	Chak Khamarpara	
284	277	7	613	586	27	5	5	-	399	377	22	Sangbaria	
140	135	5	85	82	3	36	31	5	545	498	47	Beler Dhanakuria	
31	26	5	119	117	2	14	14	-	556	514	42	Joypur Gopmahal	
211	206	5	56	55	1	14	12	2	489	450	39	Raharhati	
94	87	7	118	116	2	93	83	10	415	387	28	Rajnagar	
30	28	2	22	21	1	14	13	1	226	206	20	Rameshwarpur	
53	51	2	96	89	7	56	52	4	286	271	15	Swaruppur	
145	131	14	177	164	13	23	17	6	692	600	92	Gobindapur Dhokra	
31	29	2	68	63	5	10	7	3	328	296	32	Ramnarayanpur	
41	41	-	4	4	-	-	-	-	72	67	5	Purbba Bibipur	
41	36	5	53	50	3	5	4	1	183	168	15	Srikrishnapur	
100	99	1	144	135	9	10	8	2	260	244	16	Chak Farasatpur	
32	30	2	232	222	10	6	6	-	298	275	23	Uttar Debipur	
164	162	2	357	342	15	9	8	1	232	214	18	Maminpur	
167	153	14	266	250	16	48	47	1	370	344	26	Sitalia	
10	10	-	120	112	8	1	1	-	62	61	1	Ramchandrapur	
76	72	4	525	500	25	26	23	3	117	89	28	Dakshin Debipur	
121	116	5	388	380	8	50	49	1	365	332	33	Akipur	
86	81	5	161	152	9	7	6	1	207	195	12	Bakpukhuria	
43	41	2	108	104	4	9	9	-	148	139	9	Rajapur	
157	145	12	353	318	35	72	60	12	1,277	1,115	162	Chanpa Pukhuria	
42	40	2	100	95	5	14	10	4	86	74	12	Farasatpur	
23	22	1	228	221	7	4	1	3	206	192	14	Akatpur	
63	63	-	159	142	17	3	-	3	245	222	23	Katiarbag	
36	29	7	268	252	16	29	22	7	397	355	42	Maynali	
28	28	-	21	21	-	12	7	5	115	105	10	Arjunpur	
451	445	6	1,038	874	164	97	81	16	2,387	2,147	240	Zafarpur	
91	87	4	312	274	38	14	6	8	800	706	94	Malatipur	
105	103	2	350	332	18	3	3	-	422	297	125	Chaita	
34	29	5	134	112	22	11	11	-	153	130	23	Kendua	
128	123	5	376	357	19	7	6	1	229	215	14	Jagatpur	
227	220	7	451	404	47	98	89	9	712	649	63	Ghona	

DISTRICT CENSUS HANDBOOK : NORTH TWENTY FOUR PARGANAS

VILLAGE PRIMARY
C D Block -

Location code number	Name of Village	Industrial category								
		Marginal workers			Cultivators			Agricultural labourers		
		Persons	Males	Females	Persons	Males	Females	Persons	Males	Females
1	2	41	42	43	44	45	46	47	48	49
0177	Basirhat - II (Total)	15,888	11,672	4,216	734	594	140	6,889	5,471	1,418
0177	Basirhat - II (Rural)	14,873	10,817	4,056	723	583	140	6,421	5,055	1,366
0177	Basirhat - II (Urban)	1,015	855	160	11	11	-	468	416	52
	RURAL									
323574	Nagarkachua	226	58	168	30	8	22	3	-	3
323575	Eojnagar	1,458	1,174	284	65	54	11	451	429	22
323576	Bishnupur	100	83	17	1	1	-	29	25	4
323577	Swarupnagar	271	231	40	39	29	10	110	104	6
323578	Paschim Bibipur	147	126	21	8	8	-	80	77	3
323579	Nadia	116	105	11	13	12	1	75	74	1
323580	Nehalpur	255	97	158	4	1	3	85	42	43
323581	Begampur	586	494	92	49	47	2	233	213	20
323582	Chak Swarupnagar				-----Un-inhabited-----					
323583	Chak Amtona	45	39	6	4	4	-	28	24	4
323584	Kalikapur	210	163	47	4	2	2	200	158	42
323585	Karulia	56	49	7	-	-	-	17	15	2
323586	Kachua Swarupnagar	160	90	70	6	5	1	53	29	24
323587	Rajalipur	50	42	8	6	5	1	23	21	2
323588	Gobila	481	239	242	26	13	13	190	75	115
323589	Dugbaria	20	19	1	-	-	-	17	17	-
323590	Kankra	217	51	166	2	2	-	74	15	59
323591	Mirzanagar	279	229	50	16	9	7	116	99	17
323592	Amtona	188	169	19	25	24	1	136	121	15
323593	Chak Kalikapur	105	94	11	14	10	4	30	27	3
323594	Komabad	25	16	9	1	1	-	4	3	1
323595	Kripalpur	776	480	296	50	49	1	598	337	261
323596	Sadiknagar	777	491	286	3	-	3	126	67	59
323597	Srinagar	1,176	928	248	14	11	3	881	739	142
323598	Shib Chandrapur	14	6	8	-	-	-	5	4	1
323599	Matia	292	228	64	16	11	5	101	86	15
323600	Chak Khamarpara	2	-	2	-	-	-	1	-	1
323601	Sangbaria	126	104	22	9	6	3	78	62	16
323602	Belar Dhanyakuria	217	151	66	37	35	2	64	61	3
323603	Joypur Gopmahal	163	15	148	2	-	2	5	4	1
323604	Raharhati	29	22	7	4	2	2	7	7	-
323605	Rajnagar	276	237	39	34	32	2	55	53	2
323606	Rameshwarpur	97	68	29	1	-	1	16	15	1
323607	Swaruppur	159	99	60	3	1	2	57	35	22
323608	Gobindapur Dhokra	108	41	67	9	3	6	22	17	5
323609	Ramnarayanpur	19	12	7	-	-	-	3	1	2
323610	Purbba Bibipur	41	13	28	2	1	1	21	4	17
323611	Srikrishnapur	109	85	24	6	5	1	38	35	3
323612	Chak Farasatpur	131	92	39	5	4	1	102	74	28
323613	Uttar Debipur	60	49	11	5	4	1	22	20	2
323614	Maminpur	129	82	47	7	5	2	38	28	10
323615	Sitalia	123	95	28	5	5	-	11	9	2
323616	Ramchandrapur	12	7	5	1	1	-	8	5	3
323617	Dakshin Debipur	176	137	39	1	1	-	135	114	21
323618	Akipur	233	215	18	15	15	-	125	120	5
323619	Bakpukhuria	158	148	10	1	1	-	125	117	8
323620	Rajapur	124	104	20	7	4	3	42	35	7
323621	Chanpa Pukhuria	205	133	72	2	2	-	70	51	19
323622	Farasatpur	30	24	6	1	-	1	13	10	3
323623	Akatpur	89	40	49	3	2	1	23	17	6
323624	Katiarbag	19	15	4	-	-	-	6	3	3
323625	Maynali	94	72	22	2	2	-	25	23	2
323626	Arjunpur	32	16	16	1	-	1	9	6	3
323627	Zafarpur	1,238	1,011	227	51	49	2	553	486	67
323628	Malatipur	72	42	30	8	5	3	28	17	11
323629	Chaitya	43	37	6	4	3	1	13	11	2
323630	Kendua	24	19	5	-	-	-	12	11	1
323631	Jagatpur	58	45	13	-	-	-	27	23	4
323632	Ghona	509	308	201	34	32	2	188	159	29

PRIMARY CENSUS ABSTRACT

CENSUS ABSTRACT

Basirhat - II

of marginal workers

of marginal workers									Name of Village	Location code number
Household industry workers			Other workers			Non-workers				
Persons	Males	Females	Persons	Males	Females	Persons	Males	Females		
50	51	52	53	54	55	56	57	58		
1,516	792	724	6,749	4,815	1,934	148,079	47,632	100,447	Basirhat - II (Total)	0177
1,475	772	703	6,254	4,407	1,847	137,041	44,025	93,016	Basirhat - II (Rural)	0177
41	20	21	495	408	87	11,038	3,607	7,431	Basirhat - II (Urban)	0177
RURAL										
12	2	10	181	48	133	830	287	543	Nagarkachua	323574
130	89	41	812	602	210	7,284	2,317	4,967	Eojnagar	323575
1	-	1	69	57	12	913	268	645	Bishnupur	323576
68	54	14	54	44	10	2,077	743	1,334	Swarupnagar	323577
15	8	7	44	33	11	1,856	596	1,260	Paschim Bibipur	323578
4	4	-	24	15	9	2,718	865	1,853	Nadia	323579
50	1	49	116	53	63	4,932	1,758	3,174	Nehalpur	323580
111	82	29	193	152	41	4,699	1,541	3,158	Begampur	323581
-----Un-inhabited-----										
1	1	-	12	10	2	694	198	496	Chak Swarupnagar	323582
-	-	-	6	3	3	887	279	608	Chak Amtona	323583
-	-	-	39	34	5	1,306	433	873	Kalikapur	323584
-	-	-	39	34	5	1,306	433	873	Karulia	323585
14	8	6	87	48	39	5,700	1,854	3,846	Kachua Swarupnagar	323586
6	5	1	15	11	4	500	166	334	Rajalipur	323587
101	60	41	164	91	73	1,911	636	1,275	Gobila	323588
-	-	-	3	2	1	1,478	502	976	Dugbaria	323589
40	2	38	101	32	69	1,855	603	1,252	Kankra	323590
20	17	3	127	104	23	2,304	756	1,548	Mirzanagar	323591
1	-	1	26	24	2	1,634	490	1,144	Amtona	323592
3	3	-	58	54	4	1,299	379	920	Chak Kalikapur	323593
-	-	-	20	12	8	671	188	483	Komabad	323594
44	26	18	84	68	16	2,502	820	1,682	Kripalpur	323595
161	21	140	487	403	84	3,102	1,069	2,033	Sadiknagar	323596
78	45	33	203	133	70	7,035	2,090	4,945	Srinagar	323597
-	-	-	9	2	7	912	286	626	Shib Chandrapur	323598
1	-	1	174	131	43	3,102	993	2,109	Matia	323599
-	-	-	1	-	1	5	3	2	Chak Khamarpara	323600
-	-	-	39	36	3	3,025	955	2,070	Sangbaria	323601
34	8	26	82	47	35	1,827	569	1,258	Belar Dhanyakuria	323602
3	1	2	153	10	143	1,451	484	967	Joypur Gopmahal	323603
1	-	1	17	13	4	1,648	509	1,139	Raharhati	323604
79	62	17	108	90	18	1,934	574	1,360	Rajnagar	323605
20	9	11	60	44	16	657	191	466	Rameshwarpur	323606
37	26	11	62	37	25	1,037	295	742	Swaruppur	323607
8	1	7	69	20	49	2,079	690	1,389	Gobindapur Dhokra	323608
-	-	-	16	11	5	815	251	564	Ramnayanpur	323609
1	-	1	17	8	9	203	59	144	Purbba Bibipur	323610
1	-	1	64	45	19	709	239	470	Srikrishnapur	323611
1	-	1	23	14	9	1,124	362	762	Chak Farasatpur	323612
3	2	1	30	23	7	1,461	488	973	Uttar Debipur	323613
34	16	18	50	33	17	1,829	616	1,213	Maminpur	323614
16	11	5	91	70	21	1,981	635	1,346	Sitalia	323615
-	-	-	3	1	2	373	90	283	Ramchandrapur	323616
9	8	1	31	14	17	1,895	623	1,272	Dakshin Debipur	323617
8	5	3	85	75	10	2,625	848	1,777	Akipur	323618
3	3	-	29	27	2	1,256	396	860	Bakpukhuria	323619
5	3	2	70	62	8	991	315	676	Rajapur	323620
18	7	11	115	73	42	3,674	1,177	2,497	Chanpa Pukhuria	323621
4	4	-	12	10	2	581	177	404	Farasatpur	323622
40	-	40	23	21	2	923	296	627	Akatpur	323623
-	-	-	13	12	1	941	281	660	Katiarbag	323624
10	8	2	57	39	18	1,687	546	1,141	Maynali	323625
4	-	4	18	10	8	341	96	245	Arjunpur	323626
169	102	67	465	374	91	9,948	3,101	6,847	Zafarpur	323627
2	-	2	34	20	14	2,505	835	1,670	Malatipur	323628
-	-	-	26	23	3	1,467	443	1,024	Chaita	323629
1	1	-	11	7	4	662	221	441	Kendua	323630
1	-	1	30	22	8	1,774	602	1,172	Jagatpur	323631
31	19	12	256	98	158	3,766	1,247	2,519	Ghona	323632

VILLAGE PRIMARY
C D Block -

Location code number	Name of Village	Area of Village in hectares	Number of households	Total population (including institutional and houseless population)			Population in the age-group 0-6		
				Persons	Males	Females	Persons	Males	Females
1	2	3	4	5	6	7	8	9	10
323633	Chuk Nagar	47.30	218	955	486	469	117	53	64
323634	Dhopa Baria	173.61	540	2,499	1,276	1,223	313	158	155
323635	Jhuruli	330.22	625	2,967	1,545	1,422	343	196	147
323636	Kharidanga	178.47	457	1,938	1,012	926	205	116	89
323637	Rajendrapur	1,387.08	2,302	10,417	5,330	5,087	1,369	661	708
323638	Chandigari	152.98	632	2,899	1,495	1,404	381	189	192
323639	Gochharati Bhyabla	46.60	185	865	435	430	97	55	42
323640	Tyantra Neora (P)	658.13	939	4,070	2,110	1,960	476	243	233
URBAN									
323641	Dhanyakuria (CT)	146.00	1,306	5,148	2,640	2,508	415	226	189
323642	Mathurapur (CT)	211.64	1,635	6,803	3,474	3,329	685	350	335
323643	Raghunathpur (P) (CT)	208.24	1,294	5,339	2,753	2,586	523	283	240

PRIMARY CENSUS ABSTRACT

CENSUS ABSTRACT

Basirhat - II

Scheduled Castes population			Scheduled Tribes population			Literates			Name of Village
Persons	Males	Females	Persons	Males	Females	Persons	Males	Females	
11	12	13	14	15	16	17	18	19	2
28	15	13	29	14	15	705	391	314	Chuk Nagar
30	13	17	285	152	133	1,472	771	701	Dhopa Baria
-	-	-	-	-	-	2,226	1,179	1,047	Jhuruli
937	485	452	712	364	348	1,250	705	545	Kharidanga
780	403	377	1,363	689	674	6,610	3,646	2,964	Rajendrapur
29	14	15	3	1	2	1,737	918	819	Chandigari
-	-	-	-	-	-	595	317	278	Gochharati Bhyabla
32	14	18	-	-	-	2,747	1,505	1,242	Tyantra Neora (P)
URBAN									
2,093	1,094	999	8	4	4	4,069	2,181	1,888	Dhanyakuria (CT)
708	380	328	13	8	5	5,262	2,775	2,487	Mathurapur (CT)
618	317	301	2	2	-	4,295	2,271	2,024	Raghunathpur (P) (CT)

VILLAGE PRIMARY
C D Block -

Location code number	Name of Village	Illiterates			Total workers			Main workers		
		Persons	Males	Females	Persons	Males	Females	Persons	Males	Females
1	2	20	21	22	23	24	25	26	27	28
323633	Chuk Nagar	250	95	155	299	289	10	298	288	10
323634	Dhopa Baria	1,027	505	522	812	735	77	557	505	52
323635	Jhuruli	741	366	375	942	888	54	807	771	36
323636	Kharidanga	688	307	381	583	534	49	268	232	36
323637	Rajendrapur	3,807	1,684	2,123	3,783	3,197	586	2,996	2,666	330
323638	Chandigari	1,162	577	585	897	845	52	822	775	47
323639	Gochharati Bhyabla	270	118	152	320	273	47	314	269	45
323640	Tyantra Neora (P)	1,323	605	718	1,328	1,234	94	964	911	53
	URBAN									
323641	Dhanyakuria (CT)	1,079	459	620	1,996	1,555	441	1,696	1,300	396
323642	Mathurapur (CT)	1,541	699	842	2,434	2,079	355	2,165	1,882	283
323643	Raghunathpur (P) (CT)	1,044	482	562	1,822	1,626	196	1,376	1,223	153

PRIMARY CENSUS ABSTRACT

CENSUS ABSTRACT
Basirhat - II

Industrial category of main workers													Name of Village
Cultivators			Agricultural labourers			Household industry workers			Other workers				
Persons	Males	Females	Persons	Males	Females	Persons	Males	Females	Persons	Males	Females		
29	30	31	32	33	34	35	36	37	38	39	40	2	
35	34	1	108	106	2	7	7	-	148	141	7	Chuk Nagar	
75	68	7	285	259	26	14	10	4	183	168	15	Dhopa Baria	
98	97	1	341	326	15	12	11	1	356	337	19	Jhuruli	
84	81	3	51	48	3	13	13	-	120	90	30	Kharidanga	
278	260	18	902	782	120	38	34	4	1,778	1,590	188	Rajendrapur	
125	123	2	507	471	36	21	21	-	169	160	9	Chandigari	
82	78	4	166	128	38	-	-	-	66	63	3	Gochharati Bhyabla	
147	137	10	270	259	11	11	10	1	536	505	31	Tyantra Neora (P)	
URBAN													
98	83	15	352	306	46	206	58	148	1,040	853	187	Dhanyakuria (CT)	
67	62	5	137	114	23	28	14	14	1,933	1,692	241	Mathurapur (CT)	
152	147	5	212	165	47	44	38	6	968	873	95	Raghunathpur (P) (CT)	

VILLAGE PRIMARY
C D Block -

Location code number	Name of Village	Industrial category								
		Marginal workers			Cultivators			Agricultural labourers		
		Persons	Males	Females	Persons	Males	Females	Persons	Males	Females
1	2	41	42	43	44	45	46	47	48	49
323633	Chuk Nagar	1	1	-	-	-	-	1	1	-
323634	Dhopa Baria	255	230	25	7	6	1	45	43	2
323635	Jhuruli	135	117	18	9	8	1	70	61	9
323636	Kharidanga	315	302	13	13	13	-	251	242	9
323637	Rajendrapur	787	531	256	20	18	2	308	149	159
323638	Chandigari	75	70	5	1	-	1	54	53	1
323639	Gochharati Bhyabla	6	4	2	-	-	-	6	4	2
323640	Tyantra Neora (P)	364	323	41	17	12	5	79	68	11
	URBAN									
323641	Dhanyakuria (CT)	300	255	45	-	-	-	247	220	27
323642	Mathurapur (CT)	269	197	72	3	3	-	53	47	6
323643	Raghunathpur (P) (CT)	446	403	43	8	8	-	168	149	19

PRIMARY CENSUS ABSTRACT

CENSUS ABSTRACT
Basirhat - II

of marginal workers										Location code number
Household industry workers			Other workers			Non-workers			Name of Village	
Persons	Males	Females	Persons	Males	Females	Persons	Males	Females		2
50	51	52	53	54	55	56	57	58		
-	-	-	-	-	-	656	197	459	Chuk Nagar	323633
20	15	5	183	166	17	1,687	541	1,146	Dhopa Baria	323634
3	1	2	53	47	6	2,025	657	1,368	Jhuruli	323635
-	-	-	51	47	4	1,355	478	877	Kharidanga	323636
23	18	5	436	346	90	6,634	2,133	4,501	Rajendrapur	323637
4	2	2	16	15	1	2,002	650	1,352	Chandigari	323638
-	-	-	-	-	-	545	162	383	Gochharati Bhyabla	323639
21	12	9	247	231	16	2,742	876	1,866	Tyantra Neora (P)	323640
URBAN										
17	7	10	36	28	8	3,152	1,085	2,067	Dhanyakuria (CT)	323641
12	6	6	201	141	60	4,369	1,395	2,974	Mathurapur (CT)	323642
12	7	5	258	239	19	3,517	1,127	2,390	Raghnathpur (P) (CT)	323643

VILLAGE PRIMARY
C D Block -

Location code number	Name of Village	Area of Village in hectares	Number of households	Total population (including institutional and houseless population)			Population in the age-group 0-6		
				Persons	Males	Females	Persons	Males	Females
1	2	3	4	5	6	7	8	9	10
0178	Haroa (Total)	15,276.57	46,888	214,401	111,080	103,321	27,504	14,126	13,378
0178	Haroa (Rural)	15,276.57	46,888	214,401	111,080	103,321	27,504	14,126	13,378
0178	Haroa (Urban)	0.00	-	-	-	-	-	-	-
RURAL									
323644	Chauhata	271.54	559	2,764	1,412	1,352	370	174	196
323645	Andulia	189.67	578	2,685	1,420	1,265	288	153	135
323646	Goalpota	121.87	537	2,596	1,360	1,236	371	201	170
323647	Janarddanpur	57.47	401	1,979	1,025	954	283	136	147
323648	Khalisadi	190.87	623	2,906	1,494	1,412	336	163	173
323649	Kismat Janarddanpur	30.43	141	610	317	293	82	42	40
323650	Talbaria	86.36	345	1,771	915	856	274	141	133
323651	Haripur	509.50	1,267	6,315	3,244	3,071	850	443	407
323652	Mukundapur	104.32	380	1,756	928	828	222	113	109
323653	Jhinkia	39.15	251	1,234	649	585	174	88	86
323654	Payragachha	67.36	157	687	347	340	133	62	71
323655	Bhayda	275.50	764	3,933	2,052	1,881	581	298	283
323656	Harihar Nagar	31.97	87	310	157	153	61	30	31
323657	Kharupala	270.73	1,262	6,003	3,088	2,915	903	453	450
323658	Parchandpur	39.25	211	1,072	551	521	168	78	90
323659	Mondalhat	62.60	153	810	412	398	109	56	53
323660	Ramnagar	28.51	219	1,079	557	522	157	75	82
323661	Mathura	59.86	238	1,201	621	580	194	98	96
323662	Ramnathpur	40.10	240	1,208	628	580	154	85	69
323663	Mazampur	167.14	1,156	5,556	2,852	2,704	806	426	380
323664	Bakjuri	156.21	506	2,184	1,154	1,030	273	148	125
323665	Akandabaria	178.87	556	2,629	1,357	1,272	362	190	172
323666	Garainagar	47.75	200	1,010	534	476	149	73	76
323667	Shankarpur	212.06	911	4,364	2,255	2,109	607	316	291
323668	Baganati	42.92	300	1,440	743	697	225	122	103
323669	Nazarnagar	129.50	679	3,064	1,591	1,473	405	206	199
323670	Latar Bagan	40.78	581	2,511	1,321	1,190	268	152	116
323671	Baroj	127.07	331	1,488	751	737	223	111	112
323672	Indali	45.41	191	858	452	406	106	61	45
323673	Dakshin Ranigachhi	25.09	162	706	386	320	79	50	29
323674	Baltia	61.51	161	612	321	291	101	46	55
323675	Nawapara	23.89	105	468	257	211	52	25	27
323676	Kalinagar	166.00	352	1,477	790	687	174	89	85
323677	Kulgachhi	66.93	199	849	444	405	106	46	60
323678	Jhujargachha	138.92	224	1,056	544	512	141	81	60
323679	Kuchhia Mora	145.36	428	1,846	917	929	240	114	126
323680	Salipur	166.64	639	3,051	1,592	1,459	394	202	192
323681	Kalianai	141.78	148	679	341	338	98	48	50
323682	Serpur	88.39	29	130	72	58	17	8	9
323683	Chatra	92.27	159	704	365	339	101	51	50
323684	Narayanpur	172.99	711	3,106	1,587	1,519	365	201	164
323685	Meherpur	142.92	538	2,373	1,232	1,141	254	124	130
323686	Radhanagar	125.05	718	3,420	1,740	1,680	579	308	271
323687	Puratan Kamarganti	68.80	366	1,680	848	832	239	118	121
323688	Kamarganti	1,278.00	2,183	9,555	4,896	4,659	1,144	600	544
323689	Radhanagar Abhirampur	168.93	639	3,237	1,665	1,572	569	298	271
323690	Samaspur	114.12	312	1,458	740	718	192	107	85
323691	Tegharia	97.65	356	1,728	897	831	233	130	103
323692	Makhali	101.05	337	1,539	812	727	223	131	92
323693	Kulti	146.60	632	3,008	1,497	1,511	470	194	276
323694	Laugachhi	220.69	910	4,540	2,345	2,195	684	360	324
323695	Telenipara	39.04	111	567	293	274	104	55	49
323696	Behari (P)	76.00	86	405	215	190	65	36	29
323697	Samla	161.16	454	1,976	990	986	299	154	145
323698	Roykhan	212.29	497	2,007	1,070	937	184	94	90
323699	Bantasha	57.15	164	758	400	358	80	38	42
323700	Ranigachhi	907.31	1,354	5,947	3,031	2,916	747	390	357
323701	Jhanjha	154.99	339	1,527	798	729	161	84	77

PRIMARY CENSUS ABSTRACT

CENSUS ABSTRACT

Haroa

Scheduled Castes population			Scheduled Tribes population			Literates			Name of Village
Persons	Males	Females	Persons	Males	Females	Persons	Males	Females	
11	12	13	14	15	16	17	18	19	2
50,636	26,259	24,377	12,728	6,531	6,197	136,679	75,747	60,932	Haroa (Total)
50,636	26,259	24,377	12,728	6,531	6,197	136,679	75,747	60,932	Haroa (Rural)
-	-	-	-	-	-	-	-	-	Haroa (Urban)
RURAL									
1,119	570	549	-	-	-	1,933	1,076	857	Chauhata
80	45	35	1	1	-	2,051	1,150	901	Andulia
-	-	-	-	-	-	1,417	746	671	Goalpota
135	64	71	7	2	5	1,356	753	603	Janarddanpur
1,084	559	525	1	1	-	1,971	1,085	886	Khalisadi
440	232	208	-	-	-	376	217	159	Kismat Janarddanpur
325	172	153	-	-	-	1,125	624	501	Talbaria
1,890	965	925	15	10	5	4,076	2,213	1,863	Haripur
708	374	334	1	-	1	1,179	676	503	Mukundapur
-	-	-	-	-	-	945	521	424	Jhinkia
357	175	182	15	7	8	355	189	166	Payragachha
680	360	320	-	-	-	2,416	1,312	1,104	Bhayda
-	-	-	-	-	-	146	78	68	Harihar Nagar
1,081	579	502	12	7	5	3,558	1,886	1,672	Kharupala
4	2	2	-	-	-	604	309	295	Parchandpur
-	-	-	-	-	-	558	296	262	Mondalhat
-	-	-	-	-	-	601	342	259	Ramnagar
-	-	-	-	-	-	720	407	313	Mathura
-	-	-	-	-	-	849	449	400	Ramnathpur
-	-	-	8	2	6	3,528	1,853	1,675	Mazampur
555	293	262	-	-	-	1,509	840	669	Bakjuri
-	-	-	7	3	4	1,690	923	767	Akandabaria
-	-	-	-	-	-	660	374	286	Garainagar
31	15	16	1	-	1	2,809	1,488	1,321	Shankarpur
-	-	-	-	-	-	919	497	422	Baganati
107	54	53	41	16	25	1,970	1,070	900	Nazarnagar
1,055	561	494	14	6	8	1,830	1,008	822	Latar Bagan
16	7	9	6	3	3	934	492	442	Baroj
308	164	144	50	28	22	572	323	249	Indali
626	351	275	79	35	44	343	201	142	Dakshin Ranigachhi
468	249	219	141	72	69	267	173	94	Baltia
5	2	3	240	129	111	314	185	129	Nawapara
1,044	562	482	9	4	5	907	536	371	Kalinagar
843	442	401	4	2	2	567	338	229	Kulgachhi
-	-	-	-	-	-	675	358	317	Jhujargachha
211	105	106	1	1	-	1,160	599	561	Kuchhia Mora
944	491	453	17	9	8	1,958	1,110	848	Salipur
98	48	50	-	-	-	370	196	174	Kalianai
130	72	58	-	-	-	77	49	28	Serpur
703	364	339	-	-	-	409	244	165	Chatra
2,864	1,461	1,403	-	-	-	2,369	1,266	1,103	Narayanpur
1,834	951	883	11	6	5	1,473	850	623	Meherpur
101	50	51	-	-	-	2,175	1,139	1,036	Radhanagar
713	363	350	128	59	69	964	556	408	Puratan Kamarganti
7,304	3,758	3,546	49	3	46	6,124	3,452	2,672	Kamarganti
254	136	118	11	6	5	1,725	946	779	Radhanagar Abhirampur
759	394	365	3	3	-	917	505	412	Samaspur
636	353	283	-	-	-	1,131	634	497	Tegharia
31	14	17	-	-	-	975	540	435	Makhali
523	271	252	22	12	10	1,487	848	639	Kulti
567	306	261	1	1	-	2,833	1,595	1,238	Laugachhi
537	277	260	9	7	2	334	205	129	Telenipara
8	5	3	7	3	4	300	168	132	Behari (P)
-	-	-	8	4	4	1,328	681	647	Samla
1,506	812	694	60	31	29	1,414	816	598	Roykhan
620	331	289	-	-	-	537	320	217	Bantosha
860	432	428	3,727	1,896	1,831	3,340	1,926	1,414	Ranigachhi
749	387	362	68	35	33	1,083	618	465	Jhanjha

VILLAGE PRIMARY
C D Block -

Location code number	Name of Village	Illiterates			Total workers			Main workers		
		Persons	Males	Females	Persons	Males	Females	Persons	Males	Females
1	2	20	21	22	23	24	25	26	27	28
0178	Haroa (Total)	77,722	35,333	42,389	73,257	62,923	10,334	57,856	52,512	5,344
0178	Haroa (Rural)	77,722	35,333	42,389	73,257	62,923	10,334	57,856	52,512	5,344
0178	Haroa (Urban)	-	-	-	-	-	-	-	-	-
	RURAL									
323644	Chauhata	831	336	495	869	822	47	859	815	44
323645	Andulia	634	270	364	882	838	44	667	634	33
323646	Goalpota	1,179	614	565	697	646	51	531	507	24
323647	Janarddanpur	623	272	351	691	561	130	435	364	71
323648	Khalisadi	935	409	526	912	853	59	755	710	45
323649	Kismat Janarddanpur	234	100	134	210	192	18	202	186	16
323650	Talbaria	646	291	355	646	516	130	457	452	5
323651	Haripur	2,239	1,031	1,208	1,937	1,742	195	1,700	1,600	100
323652	Mukundapur	577	252	325	568	535	33	555	528	27
323653	Jhinkia	289	128	161	385	356	29	343	325	18
323654	Payragachha	332	158	174	221	213	8	220	212	8
323655	Bhayda	1,517	740	777	1,321	1,210	111	1,082	1,035	47
323656	Harihar Nagar	164	79	85	209	108	101	208	107	101
323657	Kharupala	2,445	1,202	1,243	1,908	1,781	127	1,597	1,490	107
323658	Parchandpur	468	242	226	356	333	23	302	288	14
323659	Mondalhat	252	116	136	222	211	11	204	193	11
323660	Ramnagar	478	215	263	275	268	7	271	264	7
323661	Mathura	481	214	267	390	357	33	360	342	18
323662	Ramnathpur	359	179	180	347	313	34	300	286	14
323663	Mazampur	2,028	999	1,029	1,824	1,598	226	1,488	1,424	64
323664	Bakjuri	675	314	361	845	700	145	540	498	42
323665	Akandabaria	939	434	505	865	818	47	757	716	41
323666	Garainagar	350	160	190	345	329	16	240	227	13
323667	Shankarpur	1,555	767	788	1,398	1,260	138	1,215	1,133	82
323668	Baganati	521	246	275	697	456	241	342	305	37
323669	Nazarnagar	1,094	521	573	1,136	939	197	995	886	109
323670	Latar Bagan	681	313	368	857	733	124	618	564	54
323671	Baroj	554	259	295	502	426	76	478	404	74
323672	Indali	286	129	157	270	245	25	245	236	9
323673	Dakshin Ranigachhi	363	185	178	254	244	10	221	213	8
323674	Baltia	345	148	197	224	207	17	10	7	3
323675	Nawapara	154	72	82	215	166	49	86	82	4
323676	Kalinagar	570	254	316	412	393	19	404	387	17
323677	Kulgachhi	282	106	176	287	266	21	264	253	11
323678	Jhujargachha	381	186	195	322	302	20	295	287	8
323679	Kuchhia Mora	686	318	368	528	503	25	283	270	13
323680	Salipur	1,093	482	611	941	853	88	854	815	39
323681	Kalianai	309	145	164	195	189	6	24	24	-
323682	Serpur	53	23	30	51	48	3	33	33	-
323683	Chatra	295	121	174	240	221	19	67	62	5
323684	Narayanpur	737	321	416	1,043	927	116	821	784	37
323685	Meherpur	900	382	518	916	696	220	855	645	210
323686	Radhanagar	1,245	601	644	1,255	984	271	551	514	37
323687	Puratan Kamarganti	716	292	424	623	542	81	491	428	63
323688	Kamarganti	3,431	1,444	1,987	3,167	2,792	375	2,724	2,496	228
323689	Radhanagar Abhirampur	1,512	719	793	953	879	74	932	862	70
323690	Samaspur	541	235	306	535	386	149	372	225	147
323691	Tegharia	597	263	334	564	518	46	359	346	13
323692	Makhali	564	272	292	475	451	24	428	418	10
323693	Kulti	1,521	649	872	981	868	113	741	685	56
323694	Laugachhi	1,707	750	957	1,296	1,232	64	1,205	1,149	56
323695	Telenipara	233	88	145	139	139	-	138	138	-
323696	Behari (P)	105	47	58	139	129	10	138	128	10
323697	Samla	648	309	339	603	536	67	543	501	42
323698	Roykhan	593	254	339	653	626	27	597	573	24
323699	Bantoshha	221	80	141	271	253	18	254	237	17
323700	Ranigachhi	2,607	1,105	1,502	2,374	1,802	572	1,632	1,410	222
323701	Jhanjha	444	180	264	567	484	83	471	449	22

PRIMARY CENSUS ABSTRACT

CENSUS ABSTRACT

Haroa

Industrial category of main workers													Name of Village 2
Cultivators			Agricultural labourers			Household industry workers			Other workers				
Persons	Males	Females	Persons	Males	Females	Persons	Males	Females	Persons	Males	Females		
29	30	31	32	33	34	35	36	37	38	39	40		
10,378	10,072	306	19,503	18,033	1,470	1,956	1,334	622	26,019	23,073	2,946	Haroa (Total)	
10,378	10,072	306	19,503	18,033	1,470	1,956	1,334	622	26,019	23,073	2,946	Haroa (Rural)	
-	-	-	-	-	-	-	-	-	-	-	-	Haroa (Urban)	
RURAL													
297	295	2	228	223	5	11	11	-	323	286	37	Chauhata	
218	213	5	111	108	3	3	3	-	335	310	25	Andulia	
160	156	4	115	111	4	46	42	4	210	198	12	Goalpota	
27	26	1	134	132	2	31	28	3	243	178	65	Janarddanpur	
82	82	-	113	111	2	39	31	8	521	486	35	Khalisadi	
65	65	-	10	9	1	-	-	-	127	112	15	Kismat Janarddanpur	
101	101	-	232	230	2	68	67	1	56	54	2	Talbaria	
440	422	18	353	331	22	66	53	13	841	794	47	Haripur	
129	127	2	171	160	11	31	30	1	224	211	13	Mkundapur	
98	96	2	38	34	4	30	26	4	177	169	8	Jhinkia	
68	68	-	105	103	2	6	6	-	41	35	6	Payragachha	
339	324	15	638	627	11	12	10	2	93	74	19	Bhayda	
1	1	-	2	2	-	-	-	-	205	104	101	Harihar Nagar	
376	369	7	931	903	28	32	24	8	258	194	64	Kharupala	
42	42	-	100	99	1	2	1	1	158	146	12	Parchandpur	
87	85	2	41	40	1	-	-	-	76	68	8	Mondalhat	
102	99	3	135	132	3	12	12	-	22	21	1	Ramnagar	
100	98	2	105	104	1	4	-	4	151	140	11	Mathura	
158	152	6	86	82	4	16	16	-	40	36	4	Ramnathpur	
483	479	4	515	500	15	49	38	11	441	407	34	Mazampur	
143	141	2	188	177	11	9	5	4	200	175	25	Bakjuri	
155	151	4	447	437	10	18	8	10	137	120	17	Akandabaria	
73	70	3	10	10	-	4	4	-	153	143	10	Garainagar	
153	149	4	488	462	26	13	10	3	561	512	49	Shankarpur	
38	38	-	209	200	9	30	7	23	65	60	5	Baganati	
99	98	1	183	177	6	78	72	6	635	539	96	Nazarnagar	
42	40	2	103	102	1	36	22	14	437	400	37	Latar Bagan	
67	64	3	50	50	-	17	6	11	344	284	60	Baroj	
26	24	2	68	68	-	2	1	1	149	143	6	Indali	
9	9	-	207	201	6	-	-	-	5	3	2	Dakshin Ranigachhi	
5	5	-	3	1	2	1	-	1	1	1	-	Baltia	
5	5	-	62	60	2	3	2	1	16	15	1	Nawapara	
69	68	1	247	238	9	9	7	2	79	74	5	Kalinagar	
45	44	1	153	153	-	10	4	6	56	52	4	Kulgachhi	
55	55	-	74	73	1	1	-	1	165	159	6	Jhujargachha	
69	65	4	189	182	7	1	1	-	24	22	2	Kuchhia Mora	
224	222	2	212	211	1	33	23	10	385	359	26	Salipur	
2	2	-	1	1	-	-	-	-	21	21	-	Kalianai	
27	27	-	4	4	-	-	-	-	2	2	-	Serapur	
43	42	1	8	8	-	2	2	-	14	10	4	Chatra	
124	123	1	539	530	9	29	24	5	129	107	22	Narayanpur	
221	219	2	119	103	16	292	145	147	223	178	45	Meherpur	
351	344	7	65	63	2	13	12	1	122	95	27	Radhanagar	
68	68	-	309	260	49	20	19	1	94	81	13	Puratan Kamarganti	
1,122	1,105	17	995	901	94	94	41	53	513	449	64	Kamarganti	
138	135	3	649	593	56	18	14	4	127	120	7	Radhanagar Abhirampur	
15	13	2	99	58	41	3	1	2	255	153	102	Samaspur	
70	69	1	122	115	7	5	4	1	162	158	4	Tegharia	
52	52	-	250	247	3	7	3	4	119	116	3	Makhali	
90	79	11	78	69	9	4	2	2	569	535	34	Kulti	
201	198	3	626	600	26	18	18	-	360	333	27	Laugachhi	
74	74	-	33	33	-	1	1	-	30	30	-	Telenipara	
23	23	-	26	23	3	10	9	1	79	73	6	Behari (P)	
211	200	11	185	179	6	22	18	4	125	104	21	Samla	
181	175	6	229	227	2	9	9	-	178	162	16	Roykhan	
58	58	-	131	124	7	7	3	4	58	52	6	Bantosh	
142	93	49	595	547	48	31	27	4	864	743	121	Ranigachhi	
55	54	1	227	220	7	2	2	-	187	173	14	Jhanjha	

VILLAGE PRIMARY
C D Block -

Location code number	Name of Village	Industrial category								
		Marginal workers			Cultivators			Agricultural labourers		
		Persons	Males	Females	Persons	Males	Females	Persons	Males	Females
1	2	41	42	43	44	45	46	47	48	49
0178	Haroa (Total)	15,401	10,411	4,990	750	543	207	6,895	5,287	1,608
0178	Haroa (Rural)	15,401	10,411	4,990	750	543	207	6,895	5,287	1,608
0178	Haroa (Urban)	-	-	-	-	-	-	-	-	-
	RURAL									
323644	Chauhata	10	7	3	-	-	-	4	4	-
323645	Andulia	215	204	11	6	4	2	182	180	2
323646	Goalpota	166	139	27	4	3	1	105	101	4
323647	Janarddanpur	256	197	59	10	10	-	128	125	3
323648	Khalisadi	157	143	14	4	4	-	46	46	-
323649	Kismat Janarddanpur	8	6	2	-	-	-	2	2	-
323650	Talbaria	189	64	125	1	1	-	6	5	1
323651	Haripur	237	142	95	22	9	13	73	56	17
323652	Mukundapur	13	7	6	3	-	3	7	7	-
323653	Jhinkia	42	31	11	5	5	-	2	2	-
323654	Payragachha	1	1	-	-	-	-	-	-	-
323655	Bhayda	239	175	64	48	13	35	112	96	16
323656	Harihar Nagar	1	1	-	-	-	-	-	-	-
323657	Kharupala	311	291	20	27	23	4	87	80	7
323658	Parchandpur	54	45	9	1	1	-	5	5	-
323659	Mondalhat	18	18	-	8	8	-	3	3	-
323660	Ramnagar	4	4	-	-	-	-	4	4	-
323661	Mathura	30	15	15	-	-	-	4	2	2
323662	Ramnathpur	47	27	20	6	1	5	23	23	-
323663	Mazampur	336	174	162	30	21	9	96	89	7
323664	Bakjuri	305	202	103	16	15	1	123	106	17
323665	Akandabaria	108	102	6	3	2	1	65	65	-
323666	Garainagar	105	102	3	7	7	-	37	37	-
323667	Shankarpur	183	127	56	2	-	2	48	40	8
323668	Baganati	355	151	204	1	-	1	148	139	9
323669	Nazarnagar	141	53	88	10	6	4	11	11	-
323670	Latar Bagan	239	169	70	9	8	1	28	26	2
323671	Baroj	24	22	2	3	3	-	-	-	-
323672	Indali	25	9	16	-	-	-	2	1	1
323673	Dakshin Ranigachhi	33	31	2	-	-	-	33	31	2
323674	Baltia	214	200	14	2	2	-	205	197	8
323675	Nawapara	129	84	45	-	-	-	31	11	20
323676	Kalinagar	8	6	2	1	1	-	6	5	1
323677	Kulgachhi	23	13	10	1	1	-	10	8	2
323678	Jhujargachha	27	15	12	-	-	-	8	7	1
323679	Kuchhia Mora	245	233	12	3	3	-	207	196	11
323680	Salipur	87	38	49	19	9	10	20	11	9
323681	Kalianai	171	165	6	8	8	-	157	155	2
323682	Serpur	18	15	3	1	1	-	10	8	2
323683	Chatra	173	159	14	2	2	-	127	124	3
323684	Narayanpur	222	143	79	9	9	-	90	82	8
323685	Meherpur	61	51	10	14	14	-	4	3	1
323686	Radhanagar	704	470	234	29	19	10	259	248	11
323687	Puratan Kamarganti	132	114	18	13	10	3	87	80	7
323688	Kamarganti	443	296	147	31	23	8	302	200	102
323689	Radhanagar Abhirampur	21	17	4	3	3	-	11	9	2
323690	Samaspur	163	161	2	9	9	-	143	142	1
323691	Tegharia	205	172	33	7	7	-	160	145	15
323692	Makhali	47	33	14	7	7	-	21	19	2
323693	Kulti	240	183	57	7	4	3	19	13	6
323694	Laugachhi	91	83	8	3	3	-	24	22	2
323695	Telenipara	1	1	-	-	-	-	-	-	-
323696	Behari (P)	1	1	-	-	-	-	-	-	-
323697	Samla	60	35	25	7	2	5	10	7	3
323698	Roykhan	56	53	3	7	6	1	41	40	1
323699	Bantoshha	17	16	1	3	3	-	12	12	-
323700	Ranigachhi	742	392	350	48	33	15	358	179	179
323701	Jhanjha	96	35	61	3	1	2	34	20	14

PRIMARY CENSUS ABSTRACT

CENSUS ABSTRACT

Haroa

of marginal workers

Household industry workers									Name of Village	Location code number
Household industry workers			Other workers			Non-workers				
Persons	Males	Females	Persons	Males	Females	Persons	Males	Females		
50	51	52	53	54	55	56	57	58	2	1
1,556	402	1,154	6,200	4,179	2,021	141,144	48,157	92,987	Haroa (Total)	0178
1,556	402	1,154	6,200	4,179	2,021	141,144	48,157	92,987	Haroa (Rural)	0178
-	-	-	-	-	-	-	-	-	Haroa (Urban)	0178
RURAL										
-	-	-	6	3	3	1,895	590	1,305	Chauhata	323644
4	2	2	23	18	5	1,803	582	1,221	Andulia	323645
33	12	21	24	23	1	1,899	714	1,185	Goalpota	323646
48	12	36	70	50	20	1,288	464	824	Janarddanpur	323647
4	-	4	103	93	10	1,994	641	1,353	Khalisadi	323648
1	1	-	5	3	2	400	125	275	Kismat Janarddanpur	323649
170	46	124	12	12	-	1,125	399	726	Talbaria	323650
34	5	29	108	72	36	4,378	1,502	2,876	Haripur	323651
-	-	-	3	-	3	1,188	393	795	Mukundapur	323652
9	3	6	26	21	5	849	293	556	Jhinkia	323653
1	1	-	-	-	-	466	134	332	Payragachha	323654
49	46	3	30	20	10	2,612	842	1,770	Bhayda	323655
-	-	-	1	1	-	101	49	52	Harihar Nagar	323656
7	5	2	190	183	7	4,095	1,307	2,788	Kharupala	323657
1	-	1	47	39	8	716	218	498	Parchandpur	323658
-	-	-	7	7	-	588	201	387	Mondalhat	323659
-	-	-	-	-	-	804	289	515	Ramnagar	323660
11	-	11	15	13	2	811	264	547	Mathura	323661
11	-	11	7	3	4	861	315	546	Ramnathpur	323662
13	2	11	197	62	135	3,732	1,254	2,478	Mazampur	323663
19	3	16	147	78	69	1,339	454	885	Bakjuri	323664
-	-	-	40	35	5	1,764	539	1,225	Akandabaria	323665
7	7	-	54	51	3	665	205	460	Garainagar	323666
9	2	7	124	85	39	2,966	995	1,971	Shankarpur	323667
178	3	175	28	9	19	743	287	456	Baganati	323668
33	2	31	87	34	53	1,928	652	1,276	Nazarnagar	323669
28	8	20	174	127	47	1,654	588	1,066	Latar Bagan	323670
-	-	-	21	19	2	986	325	661	Baroj	323671
9	-	9	14	8	6	588	207	381	Indali	323672
-	-	-	-	-	-	452	142	310	Dakshin Ranigachhi	323673
1	-	1	6	1	5	388	114	274	Baltia	323674
13	1	12	85	72	13	253	91	162	Nawapara	323675
-	-	-	1	-	1	1,065	397	668	Kalinagar	323676
8	1	7	4	3	1	562	178	384	Kulgachhi	323677
14	3	11	5	5	-	734	242	492	Jhujargachha	323678
3	3	-	32	31	1	1,318	414	904	Kuchhia Mora	323679
27	3	24	21	15	6	2,110	739	1,371	Salipur	323680
-	-	-	6	2	4	484	152	332	Kalianai	323681
2	1	1	5	5	-	79	24	55	Serapur	323682
39	28	11	5	5	-	464	144	320	Chatra	323683
16	4	12	107	48	59	2,063	660	1,403	Narayanpur	323684
14	7	7	29	27	2	1,457	536	921	Meherpur	323685
204	39	165	212	164	48	2,165	756	1,409	Radhanagar	323686
11	4	7	21	20	1	1,057	306	751	Puratan Kamarganti	323687
18	5	13	92	68	24	6,388	2,104	4,284	Kamarganti	323688
1	1	-	6	4	2	2,284	786	1,498	Radhanagar Abhirampur	323689
1	-	1	10	10	-	923	354	569	Samaspur	323690
11	2	9	27	18	9	1,164	379	785	Tegharia	323691
14	3	11	5	4	1	1,064	361	703	Makhali	323692
7	4	3	207	162	45	2,027	629	1,398	Kulti	323693
1	-	1	63	58	5	3,244	1,113	2,131	Laugachhi	323694
-	-	-	1	1	-	428	154	274	Telenipara	323695
-	-	-	1	1	-	266	86	180	Behari (P)	323696
2	1	1	41	25	16	1,373	454	919	Samla	323697
1	1	-	7	6	1	1,354	444	910	Roykhan	323698
2	1	1	-	-	-	487	147	340	Bantoshia	323699
45	3	42	291	177	114	3,573	1,229	2,344	Ranigachhi	323700
49	8	41	10	6	4	960	314	646	Jhanjha	323701

VILLAGE PRIMARY
C D Block -

Location code number	Name of Village	Area of Village in hectares	Number of households	Total population (including institutional and houseless population)			Population in the age-group 0-6		
				Persons	Males	Females	Persons	Males	Females
1	2	3	4	5	6	7	8	9	10
323702	Haldaha	205.58	274	1,353	688	665	186	98	88
323703	Dihigachhi	76.49	128	559	295	264	74	37	37
323704	Sonarhula	48.56	64	265	134	131	35	18	17
323705	Khas Balandar	468.63	2,179	9,046	4,635	4,411	925	463	462
323706	Atghara	132.79	1,230	5,098	2,606	2,492	540	296	244
323707	Haroa	33.80	578	2,399	1,191	1,208	286	143	143
323708	Paikpara	118.48	752	3,170	1,600	1,570	354	190	164
323709	Piyara	60.11	458	1,899	980	919	231	122	109
323710	Mallickpur	75.27	328	1,499	782	717	180	81	99
323711	Adampur	171.09	555	2,353	1,209	1,144	236	104	132
323712	Khordachandpur	59.98	237	1,065	553	512	113	63	50
323713	Goalpukur	103.19	801	3,065	1,504	1,561	396	180	216
323714	Kalikapur	99.61	752	4,378	2,868	1,510	422	224	198
323715	Gobaria Abad	1,088.24	1,478	6,643	3,383	3,260	946	498	448
323716	Ramchakir Gheri	187.49	42	185	97	88	24	17	7
323717	Munsi Gheri	443.13	696	3,314	1,747	1,567	410	217	193
323718	Dhantala	363.41	1,040	4,567	2,361	2,206	643	355	288
323719	Sadarpurbehala	144.47	462	2,094	1,064	1,030	226	102	124
323720	Madartala	124.64	638	2,777	1,414	1,363	297	139	158
323721	Trimohini	39.25	110	441	222	219	54	26	28
323722	Gopalpur	303.92	2,667	10,864	5,512	5,352	1,204	607	597
323723	Dirghadaria	19.02	232	994	504	490	118	56	62
323724	Bhabanipur	65.56	371	1,698	869	829	199	103	96
323725	Pukhuria	118.98	587	2,748	1,429	1,319	278	142	136
323726	Bhubanpur	28.33	218	1,015	542	473	113	62	51
323727	Rameshwarpur	55.85	429	2,992	1,689	1,303	282	143	139
323728	Jampur	208.01	1,018	4,863	2,518	2,345	669	319	350
323729	Amta	42.48	210	972	513	459	105	56	49
323730	Khatra	160.66	526	2,391	1,222	1,169	307	166	141
323731	Batagachhi	182.92	148	678	351	327	80	37	43
323732	Tentulia Abad	502.28	165	816	416	400	88	40	48
323733	Nebutala Abada	558.06	378	1,768	910	858	254	146	108

PRIMARY CENSUS ABSTRACT

CENSUS ABSTRACT

Haroa

Scheduled Castes population			Scheduled Tribes population			Literates			Name of Village
Persons	Males	Females	Persons	Males	Females	Persons	Males	Females	
11	12	13	14	15	16	17	18	19	2
-	-	-	6	4	2	614	321	293	Haldaha
505	266	239	54	29	25	132	84	48	Dihigachhi
-	-	-	-	-	-	189	99	90	Sonarhula
2,218	1,132	1,086	997	505	492	6,526	3,570	2,956	Khas Balandar
248	131	117	64	36	28	3,610	1,924	1,686	Atghara
39	25	14	25	13	12	1,654	862	792	Haroa
58	30	28	53	25	28	2,276	1,196	1,080	Paikpara
147	73	74	285	139	146	1,285	704	581	Piyara
-	-	-	5	3	2	1,068	601	467	Mallickpur
103	49	54	227	117	110	1,627	891	736	Adampur
-	-	-	-	-	-	828	454	374	Khordachandpur
191	92	99	5	4	1	1,990	1,046	944	Goalpukur
558	291	267	11	7	4	3,326	2,365	961	Kalikapur
3,477	1,779	1,698	554	282	272	3,279	1,814	1,465	Gobaria Abad
179	95	84	6	2	4	129	77	52	Ramchakir Gheri
365	199	166	2,823	1,472	1,351	1,338	847	491	Munsi Gheri
999	518	481	1,042	563	479	2,405	1,356	1,049	Dhantala
214	109	105	162	81	81	1,403	770	633	Sadarpurbehala
49	25	24	3	2	1	1,793	950	843	Madartala
183	102	81	-	-	-	249	130	119	Trimohini
3,432	1,739	1,693	34	18	16	7,391	3,960	3,431	Gopalpur
446	219	227	421	216	205	501	276	225	Dirghadaria
108	55	53	204	109	95	1,182	638	544	Bhabanipur
32	16	16	-	-	-	2,030	1,120	910	Pukhuria
262	139	123	21	12	9	743	421	322	Bhubanpur
-	-	-	2	1	1	1,774	1,133	641	Rameshwarpur
331	178	153	3	2	1	3,017	1,618	1,399	Jampur
-	-	-	-	-	-	694	379	315	Amta
300	159	141	2	-	2	1,567	829	738	Khatra
287	154	133	2	2	-	477	264	213	Batagachhi
371	197	174	439	216	223	449	264	185	Tentulia Abad
621	309	312	504	267	237	920	533	387	Nebutala Abada

VILLAGE PRIMARY
C D Block -

Location code number	Name of Village	Illiterates			Total workers			Main workers		
		Persons	Males	Females	Persons	Males	Females	Persons	Males	Females
1	2	20	21	22	23	24	25	26	27	28
323702	Haldaha	739	367	372	433	388	45	360	343	17
323703	Dihigachhi	427	211	216	395	210	185	208	184	24
323704	Sonarhula	76	35	41	73	64	9	65	59	6
323705	Khas Balandar	2,520	1,065	1,455	3,282	2,741	541	2,841	2,521	320
323706	Atghara	1,488	682	806	1,736	1,546	190	1,402	1,262	140
323707	Haroa	745	329	416	762	651	111	685	603	82
323708	Paikpara	894	404	490	854	751	103	764	711	53
323709	Piyara	614	276	338	648	583	65	619	573	46
323710	Mallickpur	431	181	250	530	491	39	490	460	30
323711	Adampur	726	318	408	866	752	114	805	706	99
323712	Khordachandpur	237	99	138	394	369	25	261	251	10
323713	Goalpukur	1,075	458	617	1,019	931	88	734	681	53
323714	Kalikapur	1,052	503	549	1,105	1,036	69	1,011	983	28
323715	Gobaria Abad	3,364	1,569	1,795	2,478	1,937	541	1,700	1,520	180
323716	Ramchakir Gheri	56	20	36	61	61	-	58	58	-
323717	Munsi Gheri	1,976	900	1,076	1,540	1,013	527	1,234	856	378
323718	Dhantala	2,162	1,005	1,157	2,035	1,396	639	1,205	977	228
323719	Sadarpurbehala	691	294	397	672	642	30	556	539	17
323720	Madartala	984	464	520	965	832	133	547	487	60
323721	Trimohini	192	92	100	133	126	7	102	98	4
323722	Gopalpur	3,473	1,552	1,921	3,695	3,288	407	2,842	2,569	273
323723	Dirghadaria	493	228	265	377	302	75	256	227	29
323724	Bhabanipur	516	231	285	663	549	114	473	433	40
323725	Pukhuria	718	309	409	993	862	131	782	738	44
323726	Bhubanpur	272	121	151	334	319	15	201	192	9
323727	Rameshwarpur	1,218	556	662	713	524	189	676	499	177
323728	Jampur	1,846	900	946	1,688	1,471	217	1,403	1,254	149
323729	Amta	278	134	144	332	305	27	223	213	10
323730	Khatra	824	393	431	956	752	204	685	649	36
323731	Batagachhi	201	87	114	403	236	167	360	213	147
323732	Tentulia Abad	367	152	215	332	256	76	250	212	38
323733	Nebutala Abada	848	377	471	782	544	238	299	289	10

PRIMARY CENSUS ABSTRACT

CENSUS ABSTRACT

Haroa

Industrial category of main workers													Name of Village 2
Cultivators			Agricultural labourers			Household industry workers			Other workers				
Persons	Males	Females	Persons	Males	Females	Persons	Males	Females	Persons	Males	Females		
29	30	31	32	33	34	35	36	37	38	39	40		
48	47	1	164	158	6	-	-	-	148	138	10	Haldaha	
4	4	-	57	46	11	-	-	-	147	134	13	Dihigachhi	
25	24	1	1	1	-	-	-	-	39	34	5	Sonarhula	
75	71	4	527	483	44	63	52	11	2,176	1,915	261	Khas Balandar	
111	105	6	277	256	21	31	25	6	983	876	107	Atghara	
20	19	1	7	7	-	53	36	17	605	541	64	Haroa	
90	86	4	216	213	3	6	3	3	452	409	43	Paikpara	
29	27	2	86	82	4	20	11	9	484	453	31	Piyara	
45	44	1	105	104	1	21	11	10	319	301	18	Mallickpur	
116	113	3	241	190	51	10	8	2	438	395	43	Adampur	
110	110	-	73	67	6	3	3	-	75	71	4	Khordachandpur	
115	113	2	333	302	31	10	9	1	276	257	19	Goalpukur	
166	166	-	499	484	15	25	24	1	321	309	12	Kalikapur	
79	73	6	492	452	40	26	17	9	1,103	978	125	Gobaria Abad	
-	-	-	-	-	-	1	1	-	57	57	-	Ramchakir Gheri	
14	12	2	951	612	339	6	2	4	263	230	33	Munsi Gheri	
111	107	4	557	454	103	80	37	43	457	379	78	Dhantala	
171	168	3	135	133	2	3	3	-	247	235	12	Sadarpurbehala	
51	51	-	171	157	14	31	21	10	294	258	36	Madartala	
7	7	-	9	9	-	6	6	-	80	76	4	Trimohini	
204	184	20	486	459	27	58	51	7	2,094	1,875	219	Gopalpur	
3	1	2	79	67	12	1	-	1	173	159	14	Dirghadaria	
44	42	2	132	113	19	8	8	-	289	270	19	Bhabanipur	
85	84	1	292	288	4	25	21	4	380	345	35	Pukhuria	
20	20	-	9	8	1	-	-	-	172	164	8	Bhubanpur	
200	196	4	114	110	4	3	3	-	359	190	169	Rameshwarpur	
319	311	8	538	468	70	33	31	2	513	444	69	Jampur	
47	43	4	41	40	1	3	3	-	132	127	5	Amta	
74	71	3	354	346	8	14	13	1	243	219	24	Khatra	
15	13	2	120	88	32	104	10	94	121	102	19	Batagachhi	
33	30	3	33	31	2	-	-	-	184	151	33	Tentulia Abad	
29	29	-	58	57	1	2	1	1	210	202	8	Nebutala Abada	

DISTRICT CENSUS HANDBOOK : NORTH TWENTY FOUR PARGANAS

VILLAGE PRIMARY
C D Block -

Location code number	Name of Village	Industrial category								
		Marginal workers			Cultivators			Agricultural labourers		
		Persons	Males	Females	Persons	Males	Females	Persons	Males	Females
1	2	41	42	43	44	45	46	47	48	49
323702	Haldaha	73	45	28	7	7	-	17	14	3
323703	Dihigachhi	187	26	161	-	-	-	100	3	97
323704	Sonarhula	8	5	3	1	1	-	-	-	-
323705	Khas Balandar	441	220	221	8	5	3	125	67	58
323706	Atghara	334	284	50	7	3	4	202	190	12
323707	Haroa	77	48	29	2	1	1	5	4	1
323708	Paikpara	90	40	50	1	1	-	18	16	2
323709	Piyara	29	10	19	-	-	-	17	5	12
323710	Mallickpur	40	31	9	2	1	1	10	8	2
323711	Adampur	61	46	15	3	2	1	15	12	3
323712	Khordachandpur	133	118	15	9	9	-	12	12	-
323713	Goalpukur	285	250	35	19	19	-	176	153	23
323714	Kalikapur	94	53	41	3	2	1	56	29	27
323715	Gobaria Abad	778	417	361	18	10	8	665	351	314
323716	Ramchakir Gheri	3	3	-	-	-	-	-	-	-
323717	Munsi Gheri	306	157	149	3	1	2	246	130	116
323718	Dhantala	830	419	411	20	18	2	477	260	217
323719	Sadarpurbehala	116	103	13	13	13	-	65	59	6
323720	Madartala	418	345	73	18	18	-	107	83	24
323721	Trimohini	31	28	3	-	-	-	4	4	-
323722	Gopalpur	853	719	134	42	32	10	280	260	20
323723	Dirghadaria	121	75	46	-	-	-	103	61	42
323724	Bhabanipur	190	116	74	5	4	1	28	14	14
323725	Pukhuria	211	124	87	10	9	1	62	55	7
323726	Bhubanpur	133	127	6	-	-	-	49	49	-
323727	Rameshwarpur	37	25	12	4	2	2	8	7	1
323728	Jampur	285	217	68	36	36	-	194	137	57
323729	Amta	109	92	17	10	9	1	11	10	1
323730	Khatra	271	103	168	3	3	-	29	23	6
323731	Batagachhi	43	23	20	1	1	-	14	13	1
323732	Tentulia Abad	82	44	38	2	2	-	12	3	9
323733	Nebutala Abada	483	255	228	40	10	30	48	26	22

PRIMARY CENSUS ABSTRACT

CENSUS ABSTRACT

Haroa

of marginal workers

Household industry workers			Other workers			Non-workers			Name of Village	Location code number
Persons	Males	Females	Persons	Males	Females	Persons	Males	Females		
50	51	52	53	54	55	56	57	58	2	1
-	-	-	49	24	25	920	300	620	Haldaha	323702
-	-	-	87	23	64	164	85	79	Dihigachhi	323703
-	-	-	7	4	3	192	70	122	Sonarhula	323704
74	10	64	234	138	96	5,764	1,894	3,870	Khas Balandar	323705
35	13	22	90	78	12	3,362	1,060	2,302	Atghara	323706
7	2	5	63	41	22	1,637	540	1,097	Haroa	323707
10	1	9	61	22	39	2,316	849	1,467	Paikpara	323708
5	1	4	7	4	3	1,251	397	854	Piyara	323709
6	1	5	22	21	1	969	291	678	Mallickpur	323710
4	3	1	39	29	10	1,487	457	1,030	Adampur	323711
4	3	1	108	94	14	671	184	487	Khordachandpur	323712
6	6	-	84	72	12	2,046	573	1,473	Goalpukur	323713
4	3	1	31	19	12	3,273	1,832	1,441	Kalikapur	323714
5	1	4	90	55	35	4,165	1,446	2,719	Gobaria Abad	323715
-	-	-	3	3	-	124	36	88	Ramchakir Gheri	323716
6	-	6	51	26	25	1,774	734	1,040	Munsi Gheri	323717
15	2	13	318	139	179	2,532	965	1,567	Dhantala	323718
1	-	1	37	31	6	1,422	422	1,000	Sadarpurbehala	323719
31	3	28	262	241	21	1,812	582	1,230	Madartala	323720
5	2	3	22	22	-	308	96	212	Trimohini	323721
27	5	22	504	422	82	7,169	2,224	4,945	Gopalpur	323722
2	1	1	16	13	3	617	202	415	Dirghadaria	323723
15	7	8	142	91	51	1,035	320	715	Bhabanipur	323724
24	-	24	115	60	55	1,755	567	1,188	Pukhuria	323725
2	-	2	82	78	4	681	223	458	Bhubanpur	323726
-	-	-	25	16	9	2,279	1,165	1,114	Rameshwarpur	323727
41	35	6	14	9	5	3,175	1,047	2,128	Jampur	323728
19	16	3	69	57	12	640	208	432	Amta	323729
8	3	5	231	74	157	1,435	470	965	Khatra	323730
11	-	11	17	9	8	275	115	160	Batagachhi	323731
3	1	2	65	38	27	484	160	324	Tentulia Abad	323732
3	-	3	392	219	173	986	366	620	Nebutala Abada	323733

VILLAGE PRIMARY
C D Block -

Location code number	Name of Village	Area of Village in hectares	Number of households	Total population (including institutional and houseless population)			Population in the age-group 0-6		
				Persons	Males	Females	Persons	Males	Females
1	2	3	4	5	6	7	8	9	10
0179	Rajarhat (Total)	7,289.78	42,910	189,893	97,623	92,270	22,003	11,369	10,634
0179	Rajarhat (Rural)	4,882.87	19,910	89,607	46,121	43,486	10,383	5,421	4,962
0179	Rajarhat (Urban)	2,406.91	23,000	100,286	51,502	48,784	11,620	5,948	5,672
RURAL									
323734	Mahishbathan	109.45		-----Un-inhabited-----					
323735	Thakdari	250.37	1,053	4,247	2,186	2,061	503	281	222
323736	Mahishgot	128.50	1,920	7,224	3,676	3,548	734	398	336
323737	Tarulia	84.60	1,071	4,278	2,237	2,041	378	204	174
323738	Kadampukur	172.96	432	1,981	1,015	966	196	85	111
323739	Dharsamoktarpur	80.70	453	2,566	1,323	1,243	370	199	171
323740	Jagadishpur	189.92	819	3,584	1,776	1,808	439	209	230
323741	Khamar	62.70	220	827	439	388	71	39	32
323742	Kalaberia	63.60	455	1,794	890	904	141	68	73
323743	Mahammadpur	159.88	806	4,141	2,158	1,983	603	296	307
323744	Chakpachuria	382.40	1,042	5,024	2,565	2,459	705	364	341
323745	Baligari	65.70	824	4,193	2,148	2,045	653	320	333
323746	Chhapna	120.00	511	2,519	1,276	1,243	328	167	161
323747	Patharghata	572.74	1,787	8,039	4,110	3,929	896	457	439
323748	Ganragari	167.23	403	1,907	944	963	251	120	131
323749	Jhulgachhi	57.91	344	1,641	877	764	191	100	91
323750	Kasinathpur	161.99	470	2,166	1,115	1,051	228	124	104
323751	Kalikapur	140.81	345	1,666	878	788	197	111	86
323752	Umarhati	85.69	160	779	381	398	78	34	44
323753	Jamalpara	181.66	582	2,694	1,425	1,269	250	156	94
323754	Chhota Chanpur	95.28	422	1,820	975	845	173	95	78
323755	Mobarekpur	111.01	779	3,628	1,877	1,751	445	247	198
323756	Bagdobamachhi Bhanga	300.75	942	4,483	2,342	2,141	574	300	274
323757	Panapukuria	110.97	493	2,522	1,310	1,212	323	165	158
323758	Sikharpur	230.78	899	3,941	2,056	1,885	377	218	159
323759	Bazetaraf	96.19	473	2,051	1,056	995	187	89	98
323760	Arbelia	47.28	219	964	505	459	93	57	36
323761	Bagu	94.22	342	1,435	750	685	128	66	62
323762	Nawabad	173.01	505	2,277	1,180	1,097	233	130	103
323763	Hudarait	220.07	513	2,369	1,206	1,163	292	138	154
323764	Akandakeshari	164.50	626	2,847	1,445	1,402	346	184	162
URBAN									
323765	Raigachhi (CT)	157.00	1,644	8,245	4,196	4,049	1,045	547	498
323766	Rekjuani (CT)	631.15	3,800	16,553	8,417	8,136	1,717	871	846
323767	Bhatenda (CT)	110.86	1,597	6,349	3,231	3,118	542	267	275
323768	Basina (CT)	132.06	1,189	5,413	2,772	2,641	685	363	322
323769	Bishnupur (CT)	385.12	2,654	12,660	6,473	6,187	1,549	788	761
Chandapur									
323770	Champagachhi (CT)	214.09	1,401	6,431	3,260	3,171	844	427	417
323771	Jatragachhi (CT)	290.93	1,550	6,890	3,557	3,333	812	425	387
323772	Ghuni (CT)	389.18	5,671	24,249	12,618	11,631	3,017	1,528	1,489
323773	Sulanggari (CT)	96.52	3,494	13,496	6,978	6,518	1,409	732	677

PRIMARY CENSUS ABSTRACT

CENSUS ABSTRACT

Rajarhat

Scheduled Castes population			Scheduled Tribes population			Literates			Name of Village
Persons	Males	Females	Persons	Males	Females	Persons	Males	Females	
11	12	13	14	15	16	17	18	19	
66,551	34,209	32,342	1,174	592	582	139,571	75,258	64,313	Rajarhat (Total)
35,898	18,396	17,502	356	182	174	64,909	35,111	29,798	Rajarhat (Rural)
30,653	15,813	14,840	818	410	408	74,662	40,147	34,515	Rajarhat (Urban)
-----Un-inhabited-----									RURAL
									Mahishbathan
2,925	1,496	1,429	80	40	40	2,915	1,607	1,308	Thakdari
2,428	1,208	1,220	29	13	16	5,788	3,003	2,785	Mahishgot
1,994	1,022	972	59	29	30	3,371	1,844	1,527	Tarulia
1,960	1,003	957	13	10	3	1,569	880	689	Kadampukur
-	-	-	-	-	-	1,618	836	782	Dharsamoktarpur
84	39	45	3	1	2	2,640	1,378	1,262	Jagadishpur
5	4	1	5	2	3	634	351	283	Khamar
225	109	116	24	11	13	1,428	752	676	Kalaberia
-	-	-	31	18	13	2,785	1,535	1,250	Mahammadpur
3,299	1,653	1,646	54	29	25	3,116	1,699	1,417	Chakpachuria
146	80	66	1	1	-	2,627	1,397	1,230	Baligari
49	24	25	13	7	6	1,785	909	876	Chhapna
3,759	1,891	1,868	16	9	7	5,682	3,090	2,592	Patharghata
973	487	486	1	1	-	1,326	698	628	Ganragari
331	175	156	-	-	-	1,095	590	505	Jhalgachhi
400	191	209	11	5	6	1,609	863	746	Kasinathpur
769	412	357	-	-	-	1,175	652	523	Kalikapur
-	-	-	-	-	-	631	324	307	Umarhati
1,470	761	709	-	-	-	2,044	1,115	929	Jamalpara
397	223	174	6	3	3	1,409	789	620	Chhota Chanpur
148	69	79	1	-	1	2,774	1,464	1,310	Mobarekpur
882	467	415	4	3	1	3,166	1,741	1,425	Bagdobamachhi Bhanga
-	-	-	2	-	2	1,874	1,031	843	Panapukuria
2,960	1,580	1,380	3	-	3	3,075	1,677	1,398	Sikharpur
1,970	1,018	952	-	-	-	1,589	884	705	Bazetaraf
766	401	365	-	-	-	767	425	342	Arbelia
1,409	735	674	-	-	-	1,141	635	506	Bagu
2,058	1,061	997	-	-	-	1,637	916	721	Nawabad
1,741	892	849	-	-	-	1,538	871	667	Hudarait
2,750	1,395	1,355	-	-	-	2,101	1,155	946	Akandakeshari
-----									URBAN
63	31	32	6	3	3	5,604	2,972	2,632	Raigachhi (CT)
1,784	917	867	55	28	27	12,969	6,856	6,113	Rejuani (CT)
637	317	320	134	71	63	5,419	2,832	2,587	Bhatenda (CT)
717	359	358	30	20	10	3,907	2,075	1,832	Basina (CT)
1,185	609	576	60	28	32	9,332	4,964	4,368	Bishnupur (CT)
-----									Chandapur
804	395	409	6	5	1	4,494	2,370	2,124	Champagachhi (CT)
3,961	2,031	1,930	69	36	33	4,986	2,706	2,280	Jatragachhi (CT)
12,001	6,245	5,756	202	104	98	17,165	9,584	7,581	Ghuni (CT)
9,501	4,909	4,592	256	115	141	10,786	5,788	4,998	Sulanggari (CT)

VILLAGE PRIMARY
C D Block -

Location code number	Name of Village	Illiterates			Total workers			Main workers		
		Persons	Males	Females	Persons	Males	Females	Persons	Males	Females
1	2	20	21	22	23	24	25	26	27	28
0179	Rajarhat (Total)	50,322	22,365	27,957	63,601	54,922	8,679	57,828	50,688	7,140
0179	Rajarhat (Rural)	24,698	11,010	13,688	28,415	25,527	2,888	25,247	22,960	2,287
0179	Rajarhat (Urban)	25,624	11,355	14,269	35,186	29,395	5,791	32,581	27,728	4,853
RURAL										
323734	Mahishbathan	-----Un-inhabited-----								
323735	Thakdari	1,332	579	753	1,425	1,250	175	1,394	1,227	167
323736	Mahishgot	1,436	673	763	2,548	2,061	487	2,455	2,018	437
323737	Tarulia	907	393	514	1,682	1,391	291	1,540	1,265	275
323738	Kadampukur	412	135	277	606	560	46	563	523	40
323739	Dharsamoktarpur	948	487	461	660	638	22	628	610	18
323740	Jagadishpur	944	398	546	1,282	1,066	216	1,238	1,048	190
323741	Khamar	193	88	105	325	292	33	320	289	31
323742	Kalaberia	366	138	228	591	529	62	582	523	59
323743	Mahammadpur	1,356	623	733	1,185	1,113	72	1,147	1,101	46
323744	Chakpachuria	1,908	866	1,042	1,459	1,313	146	1,092	1,024	68
323745	Baligari	1,566	751	815	1,163	1,108	55	878	841	37
323746	Chhapna	734	367	367	708	634	74	685	618	67
323747	Patharghata	2,357	1,020	1,337	2,451	2,220	231	2,201	2,026	175
323748	Ganragari	581	246	335	575	529	46	551	513	38
323749	Jhalgachhi	546	287	259	533	509	24	529	506	23
323750	Kasinathpur	557	252	305	663	625	38	661	624	37
323751	Kalikapur	491	226	265	528	496	32	503	474	29
323752	Umarhati	148	57	91	178	172	6	85	81	4
323753	Jamalpara	650	310	340	862	772	90	837	754	83
323754	Chhota Chanpur	411	186	225	623	560	63	571	518	53
323755	Mobarekpur	854	413	441	1,152	1,084	68	1,081	1,034	47
323756	Bagdobamachhi Bhanga	1,317	601	716	1,381	1,254	127	902	863	39
323757	Panapukuria	648	279	369	739	704	35	475	461	14
323758	Sikharpur	866	379	487	1,318	1,146	172	1,117	986	131
323759	Bazetaraf	462	172	290	696	621	75	634	603	31
323760	Arbelia	197	80	117	320	297	23	292	274	18
323761	Bagu	294	115	179	465	441	24	459	439	20
323762	Nawabad	640	264	376	678	624	54	662	617	45
323763	Hudarait	831	335	496	730	678	52	543	514	29
323764	Akandakeshari	746	290	456	889	840	49	622	586	36
URBAN										
323765	Raigachhi (CT)	2,641	1,224	1,417	2,469	2,256	213	2,302	2,138	164
323766	Rekjuani (CT)	3,584	1,561	2,023	5,247	4,657	590	5,000	4,457	543
323767	Bhatenda (CT)	930	399	531	2,123	1,855	268	2,067	1,810	257
323768	Basina (CT)	1,506	697	809	1,697	1,479	218	1,517	1,365	152
323769	Bishnupur (CT)	3,328	1,509	1,819	3,837	3,397	440	3,370	3,078	292
Chandapur										
323770	Champagachhi (CT)	1,937	890	1,047	2,003	1,879	124	1,866	1,758	108
323771	Jatragachhi (CT)	1,904	851	1,053	2,623	2,053	570	2,301	1,838	463
323772	Ghuni (CT)	7,084	3,034	4,050	9,370	7,504	1,866	8,726	7,141	1,585
323773	Sulangari (CT)	2,710	1,190	1,520	5,817	4,315	1,502	5,432	4,143	1,289

PRIMARY CENSUS ABSTRACT

CENSUS ABSTRACT
Rajarhat

Industrial category of main workers													Name of Village 2
Cultivators			Agricultural labourers			Household industry workers			Other workers				
Persons	Males	Females	Persons	Males	Females	Persons	Males	Females	Persons	Males	Females		
29	30	31	32	33	34	35	36	37	38	39	40		
2,798	2,673	125	2,473	2,348	125	1,653	1,210	443	50,904	44,457	6,447	Rajarhat (Total)	
2,523	2,410	113	1,911	1,821	90	894	768	126	19,919	17,961	1,958	Rajarhat (Rural)	
275	263	12	562	527	35	759	442	317	30,985	26,496	4,489	Rajarhat (Urban)	
-----Un-inhabited-----													RURAL
													Mahishbathan
29	20	9	6	5	1	13	9	4	1,346	1,193	153	Thakdari	
24	17	7	13	11	2	33	32	1	2,385	1,958	427	Mahishgot	
19	11	8	3	3	-	15	12	3	1,503	1,239	264	Tarulia	
9	7	2	6	6	-	11	9	2	537	501	36	Kadampukur	
7	5	2	16	15	1	17	17	-	588	573	15	Dharsamoktarpur	
158	146	12	77	71	6	11	3	8	992	828	164	Jagadishpur	
-	-	-	1	1	-	-	-	-	319	288	31	Khamar	
11	10	1	3	3	-	3	3	-	565	507	58	Kalaberia	
85	84	1	146	141	5	17	9	8	899	867	32	Mahammadpur	
25	20	5	50	50	-	44	29	15	973	925	48	Chakpachuria	
13	11	2	3	3	-	11	11	-	851	816	35	Baligari	
11	10	1	29	28	1	20	1	19	625	579	46	Chhapna	
64	60	4	312	304	8	35	26	9	1,790	1,636	154	Patharghata	
132	130	2	94	88	6	5	4	1	320	291	29	Ganragari	
112	111	1	84	77	7	4	4	-	329	314	15	Jhalgachhi	
115	112	3	42	42	-	10	7	3	494	463	31	Kasinathpur	
168	161	7	112	109	3	2	2	-	221	202	19	Kalikapur	
2	2	-	4	4	-	-	-	-	79	75	4	Umarhati	
210	208	2	46	38	8	18	10	8	563	498	65	Jamalpara	
15	13	2	12	12	-	40	33	7	504	460	44	Chhota Chanpur	
107	103	4	112	111	1	178	172	6	684	648	36	Mobarekpur	
48	44	4	123	120	3	14	12	2	717	687	30	Bagdobamachhi Bhanga	
54	52	2	149	145	4	5	5	-	267	259	8	Panapukuria	
104	93	11	134	127	7	269	257	12	610	509	101	Sikharpur	
266	258	8	94	90	4	41	40	1	233	215	18	Bazetaraf	
62	62	-	7	4	3	4	3	1	219	205	14	Arbelia	
228	222	6	48	44	4	29	28	1	154	145	9	Bagu	
200	198	2	162	149	13	26	13	13	274	257	17	Nawabad	
169	165	4	23	20	3	14	12	2	337	317	20	Hudarait	
76	75	1	-	-	-	5	5	-	541	506	35	Akandakeshari	
-----Un-inhabited-----													URBAN
6	6	-	29	25	4	66	54	12	2,201	2,053	148	Raigachhi (CT)	
9	9	-	81	81	-	55	40	15	4,855	4,327	528	Rekjuani (CT)	
1	1	-	9	9	-	30	22	8	2,027	1,778	249	Bhatenda (CT)	
9	8	1	34	32	2	44	28	16	1,430	1,297	133	Basina (CT)	
155	147	8	141	128	13	67	58	9	3,007	2,745	262	Bishnupur (CT)	
-----Un-inhabited-----													Chandapur
63	63	-	156	154	2	23	20	3	1,624	1,521	103	Champagachhi (CT)	
5	5	-	60	59	1	98	38	60	2,138	1,736	402	Jatragachhi (CT)	
23	21	2	38	32	6	255	141	114	8,410	6,947	1,463	Ghuni (CT)	
4	3	1	14	7	7	121	41	80	5,293	4,092	1,201	Sulangari (CT)	

VILLAGE PRIMARY
C D Block -

Location code number	Name of Village	Industrial category								
		Marginal workers			Cultivators			Agricultural labourers		
		Persons	Males	Females	Persons	Males	Females	Persons	Males	Females
1	2	41	42	43	44	45	46	47	48	49
0179	Rajarhat (Total)	5,773	4,234	1,539	203	149	54	750	659	91
0179	Rajarhat (Rural)	3,168	2,567	601	176	130	46	634	561	73
0179	Rajarhat (Urban)	2,605	1,667	938	27	19	8	116	98	18
RURAL										
323734	Mahishbathan	-----Un-inhabited-----								
323735	Thakdari	31	23	8	3	2	1	3	1	2
323736	Mahishgot	93	43	50	4	2	2	2	2	-
323737	Tarulia	142	126	16	2	-	2	1	1	-
323738	Kadampukur	43	37	6	1	-	1	1	1	-
323739	Dharsamoktarpur	32	28	4	3	3	-	1	-	1
323740	Jagadishpur	44	18	26	-	-	-	14	9	5
323741	Khamar	5	3	2	-	-	-	-	-	-
323742	Kalaberia	9	6	3	-	-	-	-	-	-
323743	Mahammadpur	38	12	26	2	1	1	7	6	1
323744	Chakpachuria	367	289	78	29	21	8	29	24	5
323745	Baligari	285	267	18	3	2	1	4	2	2
323746	Chhapna	23	16	7	3	1	2	4	3	1
323747	Patharghata	250	194	56	7	3	4	32	32	-
323748	Ganragari	24	16	8	3	1	2	3	2	1
323749	Jhulgachhi	4	3	1	-	-	-	2	1	1
323750	Kasinathpur	2	1	1	-	-	-	-	-	-
323751	Kalikapur	25	22	3	3	3	-	12	12	-
323752	Umarhati	93	91	2	2	2	-	2	2	-
323753	Jamalpara	25	18	7	8	6	2	11	7	4
323754	Chhota Chanpur	52	42	10	5	3	2	3	3	-
323755	Mobarekpur	71	50	21	1	1	-	2	1	1
323756	Bagdobamachhi Bhanga	479	391	88	14	5	9	122	118	4
323757	Panapukuria	264	243	21	7	7	-	150	145	5
323758	Sikharpur	201	160	41	22	20	2	40	31	9
323759	Bazetaraf	62	18	44	5	2	3	9	5	4
323760	Arbelia	28	23	5	4	4	-	3	2	1
323761	Bagu	6	2	4	2	-	2	1	-	1
323762	Nawabad	16	7	9	1	1	-	6	3	3
323763	Hudarait	187	164	23	8	8	-	170	148	22
323764	Akandakeshari	267	254	13	34	32	2	-	-	-
URBAN										
323765	Raigachhi (CT)	167	118	49	2	-	2	25	23	2
323766	Rekjuani (CT)	247	200	47	1	-	1	1	1	-
323767	Bhatenda (CT)	56	45	11	-	-	-	3	3	-
323768	Basina (CT)	180	114	66	3	3	-	10	8	2
323769	Bishnupur (CT)	467	319	148	7	7	-	45	39	6
Chandapur										
323770	Champagachhi (CT)	137	121	16	4	4	-	18	15	3
323771	Jatragachhi (CT)	322	215	107	3	2	1	9	7	2
323772	Ghuni (CT)	644	363	281	5	1	4	1	1	-
323773	Sulangari (CT)	385	172	213	2	2	-	4	1	3

PRIMARY CENSUS ABSTRACT

CENSUS ABSTRACT
Rajarhat

of marginal workers

Household industry workers			Other workers			Non-workers			Name of Village	Location code number
Persons	Males	Females	Persons	Males	Females	Persons	Males	Females		
50	51	52	53	54	55	56	57	58	2	1
482	267	215	4,338	3,159	1,179	126,292	42,701	83,591	Rajarhat (Total)	0179
284	206	78	2,074	1,670	404	61,192	20,594	40,598	Rajarhat (Rural)	0179
198	61	137	2,264	1,489	775	65,100	22,107	42,993	Rajarhat (Urban)	0179
RURAL										
-----Un-inhabited-----										
2	-	2	23	20	3	2,822	936	1,886	Mahishbathan	323734
8	3	5	79	36	43	4,676	1,615	3,061	Thakdari	323735
-	-	-	139	125	14	2,596	846	1,750	Mahishgot	323736
3	2	1	38	34	4	1,375	455	920	Tarulia	323737
-	-	-	28	25	3	1,906	685	1,221	Kadampukur	323738
2	-	2	28	9	19	2,302	710	1,592	Dharsamoktarpur	323739
-	-	-	5	3	2	502	147	355	Jagadishpur	323740
-	-	-	9	6	3	1,203	361	842	Khamar	323741
16	-	16	13	5	8	2,956	1,045	1,911	Kalaberia	323742
79	63	16	230	181	49	3,565	1,252	2,313	Mahammadpur	323743
5	3	2	273	260	13	3,030	1,040	1,990	Chakpachuria	323744
1	-	1	15	12	3	1,811	642	1,169	Baligari	323745
13	10	3	198	149	49	5,588	1,890	3,698	Chhapna	323746
1	-	1	17	13	4	1,332	415	917	Patharghata	323747
-	-	-	2	2	-	1,108	368	740	Ganragari	323748
-	-	-	2	1	1	1,503	490	1,013	Jhalgachhi	323749
-	-	-	10	7	3	1,138	382	756	Kasinathpur	323750
-	-	-	89	87	2	601	209	392	Kalikapur	323751
1	-	1	5	5	-	1,832	653	1,179	Umarhati	323752
2	1	1	42	35	7	1,197	415	782	Jamalpara	323753
14	11	3	54	37	17	2,476	793	1,683	Chhota Chanpur	323754
61	60	1	282	208	74	3,102	1,088	2,014	Mobarekpur	323755
19	11	8	88	80	8	1,783	606	1,177	Bagdobamachhi Bhanga	323756
44	38	6	95	71	24	2,623	910	1,713	Panapukuria	323757
4	1	3	44	10	34	1,355	435	920	Sikharpur	323758
-	-	-	21	17	4	644	208	436	Bazetaraf	323759
-	-	-	3	2	1	970	309	661	Arbelia	323760
5	-	5	4	3	1	1,599	556	1,043	Bagu	323761
2	1	1	7	7	-	1,639	528	1,111	Nawabad	323762
2	2	-	231	220	11	1,958	605	1,353	Hudarait	323763
8	3	5	132	92	40	5,776	1,940	3,836	Akandakeshari	323764
13	4	9	232	195	37	11,306	3,760	7,546	URBAN	
1	-	1	52	42	10	4,226	1,376	2,850	Raigachhi (CT)	323765
8	5	3	159	98	61	3,716	1,293	2,423	Rekjuani (CT)	323766
19	13	6	396	260	136	8,823	3,076	5,747	Bhatenda (CT)	323767
3	3	-	112	99	13	4,428	1,381	3,047	Basina (CT)	323768
68	17	51	242	189	53	4,267	1,504	2,763	Bishnupur (CT)	323769
40	12	28	598	349	249	14,879	5,114	9,765	Chandapur	
38	4	34	341	165	176	7,679	2,663	5,016	Champagachhi (CT)	323770
									Jatragachhi (CT)	323771
									Ghuni (CT)	323772
									Sulanghari (CT)	323773

VILLAGE PRIMARY
C D Block -

Location code number	Name of Village	Area of Village in hectares	Number of households	Total population (including institutional and houseless population)			Population in the age-group 0-6		
				Persons	Males	Females	Persons	Males	Females
1	2	3	4	5	6	7	8	9	10
0180	Minakhan (Total)	15,873.79	43,756	199,084	101,827	97,257	27,645	14,097	13,548
0180	Minakhan (Rural)	15,150.62	42,120	191,973	98,141	93,832	26,705	13,618	13,087
0180	Minakhan (Urban)	723.17	1,636	7,111	3,686	3,425	940	479	461
RURAL									
323696	Behari (P)	76.00	462	2,116	1,090	1,026	253	133	120
323774	Uchildaha	763.64	1,800	6,986	3,583	3,403	891	458	433
323775	Mallick Gheri	273.57	717	3,151	1,619	1,532	438	236	202
323776	Muchikhola	305.13	518	2,522	1,301	1,221	324	158	166
323777	Ramjoy Gheri	296.23	291	1,363	694	669	205	102	103
323778	Sarabaria	53.43	25	145	73	72	19	13	6
323779	Kachurhula	460.94	826	3,540	1,860	1,680	380	196	184
323780	Atpukur	723.58	1,809	7,717	3,862	3,855	1,048	530	518
323781	Mohanpur	1,085.77	3,108	12,451	6,421	6,030	1,519	795	724
323782	Bachhra Abad	139.62	121	470	234	236	56	23	33
323783	Bachhra	143.66	394	1,701	885	816	201	99	102
323784	Shibpur	97.92	150	677	347	330	106	54	52
323785	Rajendrapur	72.20	60	286	152	134	32	15	17
323786	Pipuldaha	85.94	280	1,417	713	704	202	92	110
323787	Gar	34.94	228	1,066	553	513	147	89	58
323788	Padmapukuria	50.75	459	2,431	1,255	1,176	375	195	180
323789	Garabad	135.37	394	1,958	967	991	304	139	165
323790	Tentultala	339.36	500	2,418	1,220	1,198	342	169	173
323791	Laugachhi Abad	167.94	78	356	187	169	32	15	17
323792	Jhikra	170.90	438	1,846	965	881	243	124	119
323793	Bhatka	180.07	278	1,143	599	544	139	75	64
323794	Kulsini	60.78	254	1,354	674	680	190	90	100
323795	Baukhola	297.76	995	4,690	2,348	2,342	653	311	342
323796	Tentulbaria	127.14	723	3,316	1,662	1,654	612	302	310
323797	Maliari	153.75	543	2,723	1,414	1,309	365	182	183
323798	Kadihati	133.95	624	2,904	1,455	1,449	434	209	225
323799	Baidyerati	80.53	269	1,158	595	563	137	70	67
323800	Dhuturdaha	119.61	357	1,585	819	766	232	126	106
323801	Debitala	318.46	1,176	5,744	2,916	2,828	1,086	537	549
323802	Bargan Gopalpur	305.27	756	4,065	2,068	1,997	643	331	312
323803	Magri	71.75	238	1,112	569	543	178	88	90
323804	Chutkia Radhanagar	149.88	494	2,213	1,118	1,095	376	176	200
323805	Sankardaha	129.08	480	2,487	1,261	1,226	419	216	203
323806	Goaldaha	151.28	466	2,345	1,186	1,159	433	219	214
323807	Kharibiaria	183.73	594	2,864	1,432	1,432	438	216	222
323808	Kumarjol	352.48	1,591	7,967	4,048	3,919	1,142	595	547
323809	Debdol	38.45	108	486	242	244	73	36	37
323810	Matbari	111.30	750	3,606	1,854	1,752	578	296	282
323811	Malancha	66.00	645	2,965	1,513	1,452	438	224	214
323812	Malancha Abad	356.90	582	2,610	1,339	1,271	401	221	180
323813	Madari	57.90	468	2,149	1,096	1,053	280	164	116
323814	Chak Ahammadpur	35.60	260	1,162	605	557	152	72	80
323815	Mauli	92.50	558	2,829	1,448	1,381	409	200	209
323816	Baligari	46.94	209	1,025	540	485	154	87	67
323817	Simuldaha	56.70	257	1,344	668	676	211	103	108
323818	Jaygram	408.73	1,294	5,962	3,094	2,868	830	445	385
323819	Taplakushangra	174.00	1,043	4,738	2,433	2,305	673	351	322
323820	Hatbhanga	358.55	588	2,827	1,426	1,401	486	239	247
323821	Bamanpukuria	446.46	1,499	6,421	3,320	3,101	728	367	361
323822	Kushangra	392.55	853	3,827	1,951	1,876	393	203	190
323823	Phulbari Abad	240.79	466	2,206	1,102	1,104	324	156	168
323824	Amadpur	104.65	613	2,528	1,297	1,231	350	195	155
323825	Niruli	136.38	576	2,704	1,360	1,344	351	180	171
323826	Niruli Abad	399.32	489	2,372	1,219	1,153	307	150	157
323827	Nimchi Abad	159.85	11	59	29	30	5	1	4
323828	Bagchar Abad	148.12	84	420	211	209	59	32	27
323829	Chanpali Abad	295.42	272	1,347	663	684	184	87	97
323830	Hosenpur	120.19	564	2,681	1,397	1,284	375	195	180
323831	Chanpali	226.79	549	2,434	1,270	1,164	281	147	134

PRIMARY CENSUS ABSTRACT

CENSUS ABSTRACT

Minakhan

Scheduled Castes population			Scheduled Tribes population			Literates			Name of Village
Persons	Males	Females	Persons	Males	Females	Persons	Males	Females	
11	12	13	14	15	16	17	18	19	
60,578	31,438	29,140	18,564	9,458	9,106	122,283	67,728	54,555	Minakhan (Total)
57,014	29,564	27,450	18,019	9,172	8,847	117,522	65,074	52,448	Minakhan (Rural)
3,564	1,874	1,690	545	286	259	4,761	2,654	2,107	Minakhan (Urban)
RURAL									
772	405	367	-	-	-	1,573	865	708	Behari (P)
2,098	1,088	1,010	951	490	461	4,471	2,575	1,896	Uchildaha
2,366	1,221	1,145	663	328	335	1,660	973	687	Mallick Gheri
771	410	361	1,661	847	814	1,428	836	592	Muchikhola
537	267	270	808	419	389	599	340	259	Ramjoy Gheri
-	-	-	6	4	2	91	47	44	Sarabaria
900	464	436	2,543	1,342	1,201	2,110	1,262	848	Kachurhula
3,040	1,563	1,477	1,021	477	544	5,024	2,743	2,281	Atpukur
8,363	4,299	4,064	1,327	691	636	7,730	4,433	3,297	Mohanpur
469	234	235	-	-	-	325	181	144	Bachhra Abad
1,592	837	755	-	-	-	1,131	642	489	Bachhra
567	292	275	5	2	3	437	254	183	Shibpur
107	62	45	179	90	89	141	93	48	Rajendrapur
370	179	191	15	8	7	823	473	350	Pipuldaha
62	33	29	1	1	-	777	422	355	Gar
-	-	-	2	1	1	1,555	839	716	Padmapukuria
203	111	92	1	-	1	1,114	590	524	Garabad
826	425	401	225	111	114	1,506	840	666	Tentultala
3	3	-	-	-	-	260	149	111	Laugachhi Abad
1,686	890	796	1	-	1	1,261	715	546	Jhikra
33	15	18	-	-	-	915	500	415	Bhatka
-	-	-	8	5	3	924	499	425	Kulsini
205	107	98	1	-	1	2,947	1,583	1,364	Baukhola
5	3	2	-	-	-	1,939	1,047	892	Tentulbaria
290	153	137	18	8	10	1,775	985	790	Maliari
308	157	151	36	20	16	1,896	1,032	864	Kadihati
648	340	308	-	-	-	799	446	353	Baidyerati
401	205	196	-	-	-	997	530	467	Dhuturdaha
210	105	105	45	25	20	2,946	1,594	1,352	Debitala
418	218	200	-	-	-	1,771	969	802	Bargan Gopalpur
-	-	-	-	-	-	604	348	256	Magri
-	-	-	-	-	-	1,464	793	671	Chutkia Radhanagar
41	22	19	76	39	37	1,394	737	657	Sankardaha
6	4	2	16	9	7	1,200	638	562	Goaldaha
4	2	2	109	61	48	1,809	950	859	Kharibiaria
1,005	524	481	15	7	8	4,818	2,624	2,194	Kumarjol
131	65	66	4	2	2	300	152	148	Debdol
163	92	71	-	-	-	2,346	1,294	1,052	Matbari
487	246	241	1	1	-	1,887	1,020	867	Malancha
1,159	598	561	39	22	17	1,607	876	731	Malancha Abad
671	344	327	31	13	18	1,482	788	694	Madari
646	329	317	16	11	5	747	423	324	Chak Ahammadpur
1,092	575	517	6	3	3	1,683	921	762	Mauli
339	191	148	14	10	4	698	391	307	Baligari
-	-	-	-	-	-	830	440	390	Simuldaha
861	456	405	11	7	4	3,661	2,037	1,624	Jaygram
533	266	267	-	-	-	3,045	1,679	1,366	Taplakushangra
383	205	178	1	1	-	1,264	648	616	Hatbhanga
4,554	2,372	2,182	689	347	342	4,107	2,314	1,793	Bamanpukuria
1,627	840	787	244	122	122	2,862	1,558	1,304	Kushangra
1,267	635	632	937	466	471	1,262	739	523	Phulbari Abad
669	350	319	256	121	135	1,494	791	703	Amadpur
5	2	3	181	91	90	1,626	843	783	Niruli
1,391	725	666	684	344	340	1,404	818	586	Niruli Abad
40	20	20	19	9	10	37	20	17	Nimchi Abad
-	-	-	276	134	142	158	97	61	Bagchar Abad
6	4	2	1,315	647	668	605	349	256	Chanpali Abad
-	-	-	108	54	54	1,773	975	798	Hosenpur
550	285	265	340	187	153	1,656	921	735	Chanpali

VILLAGE PRIMARY
C D Block -

Location code number	Name of Village	Illiterates			Total workers			Main workers		
		Persons	Males	Females	Persons	Males	Females	Persons	Males	Females
1	2	20	21	22	23	24	25	26	27	28
0180	Minakhan (Total)	76,801	34,099	42,702	68,327	56,877	11,450	45,579	41,624	3,955
0180	Minakhan (Rural)	74,451	33,067	41,384	65,850	54,767	11,083	43,774	40,027	3,747
0180	Minakhan (Urban)	2,350	1,032	1,318	2,477	2,110	367	1,805	1,597	208
RURAL										
323696	Behari (P)	543	225	318	689	656	33	597	583	14
323774	Uchildaha	2,515	1,008	1,507	2,409	2,042	367	1,378	1,262	116
323775	Mallick Gheri	1,491	646	845	1,005	908	97	531	495	36
323776	Muchikhola	1,094	465	629	932	805	127	522	492	30
323777	Ramjoy Gheri	764	354	410	514	386	128	237	210	27
323778	Sarabaria	54	26	28	49	44	5	-	-	-
323779	Kachurhula	1,430	598	832	1,551	1,089	462	899	783	116
323780	Atpukur	2,693	1,119	1,574	2,387	2,100	287	1,535	1,437	98
323781	Mohanpur	4,721	1,988	2,733	4,159	3,509	650	2,441	2,224	217
323782	Bachhra Abad	145	53	92	145	129	16	144	128	16
323783	Bachhra	570	243	327	563	517	46	514	487	27
323784	Shibpur	240	93	147	315	211	104	111	104	7
323785	Rajendrapur	145	59	86	84	82	2	84	82	2
323786	Pipuldaha	594	240	354	463	378	85	419	365	54
323787	Gar	289	131	158	291	277	14	223	215	8
323788	Padmapukuria	876	416	460	808	629	179	468	442	26
323789	Garabad	844	377	467	512	461	51	233	216	17
323790	Tentultala	912	380	532	856	698	158	741	668	73
323791	Laugachhi Abad	96	38	58	117	112	5	112	109	3
323792	Jhikra	585	250	335	544	511	33	533	503	30
323793	Bhatka	228	99	129	349	322	27	213	200	13
323794	Kulsini	430	175	255	463	386	77	314	305	9
323795	Baukhola	1,743	765	978	1,433	1,197	236	915	864	51
323796	Tentulbaria	1,377	615	762	932	859	73	858	806	52
323797	Maliari	948	429	519	798	751	47	790	748	42
323798	Kadihati	1,008	423	585	1,211	841	370	878	751	127
323799	Baidyerati	359	149	210	507	390	117	304	280	24
323800	Dhuturdaha	588	289	299	614	450	164	448	324	124
323801	Debitala	2,798	1,322	1,476	2,058	1,505	553	1,344	1,191	153
323802	Bargan Gopalpur	2,294	1,099	1,195	1,455	1,109	346	529	496	33
323803	Magri	508	221	287	369	310	59	277	269	8
323804	Chutkia Radhanagar	749	325	424	991	674	317	296	278	18
323805	Sankardaha	1,093	524	569	763	657	106	494	480	14
323806	Goaldaha	1,145	548	597	700	641	59	623	601	22
323807	Kharibiaria	1,055	482	573	1,056	775	281	774	587	187
323808	Kumarjol	3,149	1,424	1,725	2,857	2,190	667	1,980	1,777	203
323809	Debdol	186	90	96	131	120	11	25	20	5
323810	Matbari	1,260	560	700	1,116	955	161	805	766	39
323811	Malancha	1,078	493	585	954	856	98	802	747	55
323812	Malancha Abad	1,003	463	540	863	780	83	807	755	52
323813	Madari	667	308	359	729	645	84	676	601	75
323814	Chak Ahammadpur	415	182	233	403	370	33	367	340	27
323815	Mauli	1,146	527	619	927	799	128	553	519	34
323816	Baligari	327	149	178	341	294	47	281	270	11
323817	Simuldaha	514	228	286	393	377	16	334	320	14
323818	Jaygram	2,301	1,057	1,244	2,280	1,740	540	1,460	1,323	137
323819	Taplakushangra	1,693	754	939	1,573	1,323	250	1,086	903	183
323820	Hatbhanga	1,563	778	785	969	782	187	682	643	39
323821	Bamanpukuria	2,314	1,006	1,308	2,668	1,970	698	1,596	1,422	174
323822	Kushangra	965	393	572	1,379	1,164	215	825	758	67
323823	Phulbari Abad	944	363	581	873	636	237	463	418	45
323824	Amadpur	1,034	506	528	830	745	85	490	463	27
323825	Niruli	1,078	517	561	1,004	813	191	626	538	88
323826	Niruli Abad	968	401	567	941	758	183	342	309	33
323827	Nimchi Abad	22	9	13	20	19	1	19	18	1
323828	Bagchar Abad	262	114	148	116	106	10	107	101	6
323829	Chanpali Abad	742	314	428	602	422	180	367	312	55
323830	Hosenpur	908	422	486	895	839	56	761	724	37
323831	Chanpali	778	349	429	922	773	149	662	617	45

PRIMARY CENSUS ABSTRACT

CENSUS ABSTRACT
Minakhan

Industrial category of main workers													Name of Village 2
Cultivators			Agricultural labourers			Household industry workers			Other workers				
Persons	Males	Females	Persons	Males	Females	Persons	Males	Females	Persons	Males	Females		
29	30	31	32	33	34	35	36	37	38	39	40		
8,345	7,933	412	18,028	17,081	947	1,471	891	580	17,735	15,719	2,016	Minakhan (Total)	
8,271	7,861	410	17,731	16,789	942	1,460	884	576	16,312	14,493	1,819	Minakhan (Rural)	
74	72	2	297	292	5	11	7	4	1,423	1,226	197	Minakhan (Urban)	
RURAL													
160	160	-	397	391	6	4	3	1	36	29	7	Behari (P)	
388	367	21	565	519	46	15	14	1	410	362	48	Uchildaha	
44	42	2	451	429	22	2	2	-	34	22	12	Mallick Gheri	
125	119	6	370	349	21	1	1	-	26	23	3	Muchikhola	
6	4	2	162	154	8	-	-	-	69	52	17	Ramjoy Gheri	
-	-	-	-	-	-	-	-	-	-	-	-	Sarabaria	
212	204	8	518	457	61	14	2	12	155	120	35	Kachurhula	
612	596	16	509	491	18	33	23	10	381	327	54	Atpukur	
259	227	32	952	902	50	56	40	16	1,174	1,055	119	Mohanpur	
3	2	1	-	-	-	-	-	-	141	126	15	Bachhra Abad	
69	69	-	172	171	1	1	1	-	272	246	26	Bachhra	
8	8	-	91	86	5	-	-	-	12	10	2	Shibpur	
60	58	2	22	22	-	-	-	-	2	2	-	Rajendrapur	
206	179	27	112	97	15	13	10	3	88	79	9	Pipuldaha	
23	23	-	123	122	1	-	-	-	77	70	7	Gar	
224	219	5	169	164	5	22	16	6	53	43	10	Padmapukuria	
27	24	3	62	60	2	7	6	1	137	126	11	Garabad	
182	158	24	371	336	35	16	13	3	172	161	11	Tentultala	
53	51	2	9	9	-	-	-	-	50	49	1	Laugachhi Abad	
187	182	5	245	238	7	1	1	-	100	82	18	Jhikra	
17	17	-	20	20	-	18	17	1	158	146	12	Bhatka	
82	80	2	165	162	3	4	2	2	63	61	2	Kulsini	
169	163	6	437	431	6	29	24	5	280	246	34	Baukhola	
20	19	1	562	543	19	37	25	12	239	219	20	Tentulbaria	
94	93	1	358	341	17	170	168	2	168	146	22	Maliari	
167	161	6	400	377	23	111	39	72	200	174	26	Kadihati	
116	113	3	29	27	2	1	-	1	158	140	18	Baidyerati	
36	35	1	86	84	2	13	6	7	313	199	114	Dhaturdaha	
182	178	4	648	588	60	84	14	70	430	411	19	Debitala	
172	169	3	299	288	11	4	1	3	54	38	16	Bargan Gopalpur	
39	39	-	157	153	4	2	-	2	79	77	2	Magri	
57	54	3	184	181	3	2	-	2	53	43	10	Chutkia Radhanagar	
86	85	1	220	213	7	8	5	3	180	177	3	Sankardaha	
68	67	1	293	289	4	31	26	5	231	219	12	Goaldaha	
151	149	2	373	345	28	152	15	137	98	78	20	Kharibiaria	
276	272	4	834	782	52	71	23	48	799	700	99	Kumarjol	
5	4	1	10	9	1	-	-	-	10	7	3	Debdol	
148	140	8	272	263	9	11	9	2	374	354	20	Matbari	
30	28	2	135	134	1	24	22	2	613	563	50	Malancha	
66	64	2	258	250	8	8	5	3	475	436	39	Malancha Abad	
26	23	3	18	15	3	5	5	-	627	558	69	Madari	
8	8	-	7	7	-	23	23	-	329	302	27	Chak Ahammadpur	
57	52	5	147	140	7	20	17	3	329	310	19	Mauli	
136	134	2	17	16	1	1	-	1	127	120	7	Baligari	
8	8	-	252	243	9	4	4	-	70	65	5	Simuldaha	
259	252	7	726	673	53	79	74	5	396	324	72	Jaygram	
261	242	19	340	311	29	122	29	93	363	321	42	Taplakushangra	
45	44	1	391	375	16	58	50	8	188	174	14	Hatbhanga	
683	647	36	440	384	56	16	14	2	457	377	80	Bamanpukuria	
194	181	13	290	283	7	13	9	4	328	285	43	Kushangra	
98	93	5	273	259	14	5	5	-	87	61	26	Phulbari Abad	
90	90	-	94	92	2	18	18	-	288	263	25	Amadpur	
76	69	7	37	30	7	4	1	3	509	438	71	Niruli	
49	46	3	194	173	21	2	2	-	97	88	9	Niruli Abad	
4	4	-	7	7	-	-	-	-	8	7	1	Nimchi Abad	
20	20	-	72	68	4	1	1	-	14	12	2	Bagchar Abad	
10	10	-	32	21	11	-	-	-	325	281	44	Chanpali Abad	
76	74	2	396	375	21	18	14	4	271	261	10	Hosenpur	
46	45	1	308	300	8	26	25	1	282	247	35	Chanpali	

DISTRICT CENSUS HANDBOOK : NORTH TWENTY FOUR PARGANAS

VILLAGE PRIMARY
C D Block -

Location code number	Name of Village	Industrial category								
		Marginal workers			Cultivators			Agricultural labourers		
		Persons	Males	Females	Persons	Males	Females	Persons	Males	Females
1	2	41	42	43	44	45	46	47	48	49
0180	Minakhan (Total)	22,748	15,253	7,495	1,971	1,350	621	11,231	8,382	2,849
0180	Minakhan (Rural)	22,076	14,740	7,336	1,966	1,345	621	11,187	8,339	2,848
0180	Minakhan (Urban)	672	513	159	5	5	-	44	43	1
	RURAL									
323696	Behari (P)	92	73	19	2	2	-	49	49	-
323774	Uchildaha	1,031	780	251	106	27	79	793	659	134
323775	Mallick Gheri	474	413	61	14	14	-	335	296	39
323776	Muchikhola	410	313	97	62	35	27	321	256	65
323777	Ramjoy Gheri	277	176	101	3	3	-	207	117	90
323778	Sarabaria	49	44	5	1	1	-	48	43	5
323779	Kachurhula	652	306	346	22	15	7	325	146	179
323780	Atpukur	852	663	189	144	129	15	561	428	133
323781	Mohanpur	1,718	1,285	433	113	96	17	1,019	704	315
323782	Bachhra Abad	1	1	-	-	-	-	-	-	-
323783	Bachhra	49	30	19	1	1	-	15	14	1
323784	Shibpur	204	107	97	1	1	-	200	105	95
323785	Rajendrapur	-	-	-	-	-	-	-	-	-
323786	Pipuldaha	44	13	31	11	5	6	25	5	20
323787	Gar	68	62	6	6	6	-	29	29	-
323788	Padmapukuria	340	187	153	56	42	14	146	110	36
323789	Garabad	279	245	34	7	2	5	39	35	4
323790	Tentultala	115	30	85	36	12	24	7	7	-
323791	Laugachhi Abad	5	3	2	2	2	-	-	-	-
323792	Jhikra	11	8	3	-	-	-	4	3	1
323793	Bhatka	136	122	14	7	7	-	47	42	5
323794	Kulsini	149	81	68	5	5	-	44	41	3
323795	Baukhola	518	333	185	26	23	3	159	153	6
323796	Tentulbaria	74	53	21	4	3	1	28	20	8
323797	Maliari	8	3	5	2	1	1	2	1	1
323798	Kadihati	333	90	243	13	11	2	84	51	33
323799	Baidyerati	203	110	93	11	9	2	64	44	20
323800	Dhuturdaha	166	126	40	3	3	-	103	93	10
323801	Debitala	714	314	400	10	9	1	222	167	55
323802	Bargan Gopalpur	926	613	313	155	145	10	342	288	54
323803	Magri	92	41	51	2	2	-	13	13	-
323804	Chutkia Radhanagar	695	396	299	151	148	3	522	242	280
323805	Sankardaha	269	177	92	7	7	-	118	115	3
323806	Goaldaha	77	40	37	1	-	1	23	22	1
323807	Kharibiaria	282	188	94	9	8	1	177	168	9
323808	Kumarjol	877	413	464	61	52	9	298	265	33
323809	Debdol	106	100	6	2	1	1	100	95	5
323810	Matbari	311	189	122	8	8	-	86	81	5
323811	Malancha	152	109	43	-	-	-	16	15	1
323812	Malancha Abad	56	25	31	4	1	3	16	8	8
323813	Madari	53	44	9	-	-	-	2	2	-
323814	Chak Ahammadpur	36	30	6	-	-	-	5	5	-
323815	Mauli	374	280	94	5	3	2	197	175	22
323816	Baligari	60	24	36	3	2	1	5	2	3
323817	Simuldaha	59	57	2	-	-	-	12	11	1
323818	Jaygram	820	417	403	16	14	2	396	293	103
323819	Taplakushangra	487	420	67	10	7	3	333	307	26
323820	Hatbhanga	287	139	148	1	1	-	168	90	78
323821	Bamanpukuria	1,072	548	524	406	202	204	447	192	255
323822	Kushangra	554	406	148	93	60	33	321	257	64
323823	Phulbari Abad	410	218	192	7	6	1	392	207	185
323824	Amadpur	340	282	58	13	11	2	26	24	2
323825	Niruli	378	275	103	4	3	1	40	33	7
323826	Niruli Abad	599	449	150	54	13	41	492	388	104
323827	Nimchi Abad	1	1	-	-	-	-	-	-	-
323828	Bagchar Abad	9	5	4	2	1	1	5	2	3
323829	Chanpali Abad	235	110	125	-	-	-	97	25	72
323830	Hosenpur	134	115	19	3	2	1	51	49	2
323831	Chanpali	260	156	104	51	36	15	145	63	82

PRIMARY CENSUS ABSTRACT

CENSUS ABSTRACT
Minakhan

of marginal workers

Household industry workers			Other workers			Non-workers			Name of Village	Location code number
Persons	Males	Females	Persons	Males	Females	Persons	Males	Females		
50	51	52	53	54	55	56	57	58	2	1
2,582	402	2,180	6,964	5,119	1,845	130,757	44,950	85,807	Minakhan (Total)	0180
2,580	402	2,178	6,343	4,654	1,689	126,123	43,374	82,749	Minakhan (Rural)	0180
2	-	2	621	465	156	4,634	1,576	3,058	Minakhan (Urban)	0180
RURAL										
13	1	12	28	21	7	1,427	434	993	Behari (P)	323696
9	3	6	123	91	32	4,577	1,541	3,036	Uchildaha	323774
-	-	-	125	103	22	2,146	711	1,435	Mallick Gheri	323775
1	1	-	26	21	5	1,590	496	1,094	Muchikhola	323776
3	2	1	64	54	10	849	308	541	Ramjoy Gheri	323777
-	-	-	-	-	-	96	29	67	Sarabaria	323778
88	7	81	217	138	79	1,989	771	1,218	Kachurhula	323779
10	5	5	137	101	36	5,330	1,762	3,568	Atpukur	323780
42	14	28	544	471	73	8,292	2,912	5,380	Mohanpur	323781
-	-	-	1	1	-	325	105	220	Bachhra Abad	323782
2	1	1	31	14	17	1,138	368	770	Bachhra	323783
3	1	2	-	-	-	362	136	226	Shibpur	323784
-	-	-	-	-	-	202	70	132	Rajendrapur	323785
-	-	-	8	3	5	954	335	619	Pipuldaha	323786
2	-	2	31	27	4	775	276	499	Gar	323787
105	15	90	33	20	13	1,623	626	997	Padmapukuria	323788
6	2	4	227	206	21	1,446	506	940	Garabad	323789
-	-	-	72	11	61	1,562	522	1,040	Tentultala	323790
-	-	-	3	1	2	239	75	164	Laugachhi Abad	323791
-	-	-	7	5	2	1,302	454	848	Jhikra	323792
8	5	3	74	68	6	794	277	517	Bhatka	323793
53	-	53	47	35	12	891	288	603	Kulsini	323794
180	53	127	153	104	49	3,257	1,151	2,106	Baukhola	323795
11	7	4	31	23	8	2,384	803	1,581	Tentulbaria	323796
1	1	-	3	-	3	1,925	663	1,262	Maliari	323797
117	6	111	119	22	97	1,693	614	1,079	Kadihati	323798
44	-	44	84	57	27	651	205	446	Baidyerati	323799
39	18	21	21	12	9	971	369	602	Dhuturdaha	323800
360	35	325	122	103	19	3,686	1,411	2,275	Debitala	323801
192	13	179	237	167	70	2,610	959	1,651	Bargan Gopalpur	323802
49	4	45	28	22	6	743	259	484	Magri	323803
18	4	14	4	2	2	1,222	444	778	Chutkia Radhanagar	323804
45	3	42	99	52	47	1,724	604	1,120	Sankardaha	323805
12	1	11	41	17	24	1,645	545	1,100	Goaldaha	323806
87	5	82	9	7	2	1,808	657	1,151	Kharibiararia	323807
366	25	341	152	71	81	5,110	1,858	3,252	Kumarjol	323808
2	2	-	2	2	-	355	122	233	Debdol	323809
79	12	67	138	88	50	2,490	899	1,591	Matbari	323810
18	1	17	118	93	25	2,011	657	1,354	Malancha	323811
6	4	2	30	12	18	1,747	559	1,188	Malancha Abad	323812
10	8	2	41	34	7	1,420	451	969	Madari	323813
2	1	1	29	24	5	759	235	524	Chak Ahammadpur	323814
64	27	37	108	75	33	1,902	649	1,253	Mauli	323815
24	4	20	28	16	12	684	246	438	Baligari	323816
-	-	-	47	46	1	951	291	660	Simuldaha	323817
274	25	249	134	85	49	3,682	1,354	2,328	Jaygram	323818
29	11	18	115	95	20	3,165	1,110	2,055	Taplakushangra	323819
59	3	56	59	45	14	1,858	644	1,214	Hatbhanga	323820
22	6	16	197	148	49	3,753	1,350	2,403	Bamanpukuria	323821
21	3	18	119	86	33	2,448	787	1,661	Kushangra	323822
-	-	-	11	5	6	1,333	466	867	Phulbari Abad	323823
2	-	2	299	247	52	1,698	552	1,146	Amadpur	323824
4	1	3	330	238	92	1,700	547	1,153	Niruli	323825
4	3	1	49	45	4	1,431	461	970	Niruli Abad	323826
-	-	-	1	1	-	39	10	29	Nimchi Abad	323827
1	1	-	1	1	-	304	105	199	Bagchar Abad	323828
-	-	-	138	85	53	745	241	504	Chanpali Abad	323829
2	2	-	78	62	16	1,786	558	1,228	Hosenpur	323830
10	9	1	54	48	6	1,512	497	1,015	Chanpali	323831

VILLAGE PRIMARY
C D Block -

Location code number	Name of Village	Area of Village in hectares	Number of households	Total population (including institutional and houseless population)			Population in the age-group 0-6		
				Persons	Males	Females	Persons	Males	Females
1	2	3	4	5	6	7	8	9	10
323832	Nurpur	46.94	304	1,345	682	663	196	106	90
323833	Bagchar	127.74	726	3,428	1,752	1,676	439	220	219
323834	Ghonarban	137.38	592	2,791	1,412	1,379	370	179	191
323835	Sultanpur	120.09	597	2,615	1,311	1,304	366	196	170
323836	Jaykrishnapur	149.33	174	739	391	348	71	38	33
323837	Teoria	126.09	308	1,371	701	670	192	105	87
323838	Paitkelpota Abad	22.17	38	156	80	76	28	13	15
323839	Paitkelpota	50.99	109	503	270	233	50	23	27
323840	Nimchi	140.40	336	1,481	778	703	124	67	57
323841	Golaghata	51.00	277	1,213	626	587	158	85	73
323842	Ghipukuria	70.82	176	814	439	375	95	52	43
323843	Sahebkhal	32.01	51	233	120	113	37	20	17
323844	Chaital	996.34	2,622	11,927	6,115	5,812	1,641	813	828
323845	Uttar Akratala	312.82	576	2,368	1,242	1,126	302	172	130
URBAN									
323846	Minakhan (CT)	311.20	810	3,474	1,796	1,678	436	225	211
323847	Balihati (CT)	411.97	826	3,637	1,890	1,747	504	254	250

PRIMARY CENSUS ABSTRACT

CENSUS ABSTRACT

Minakhan

Scheduled Castes population			Scheduled Tribes population			Literates			Name of Village
Persons	Males	Females	Persons	Males	Females	Persons	Males	Females	
11	12	13	14	15	16	17	18	19	2
-	-	-	254	124	130	791	417	374	Nurpur
1	1	-	284	155	129	2,195	1,203	992	Bagchar
-	-	-	414	211	203	1,768	992	776	Ghonarban
80	42	38	-	-	-	1,720	894	826	Sultanpur
638	336	302	-	-	-	535	310	225	Jaykrishnapur
959	505	454	347	160	187	580	336	244	Teoria
10	5	5	24	10	14	65	37	28	Paitkelpota Abad
168	96	72	41	24	17	285	172	113	Paitkelpota
1,318	688	630	16	9	7	1,102	601	501	Nimchi
1,148	590	558	59	32	27	688	389	299	Golaghata
665	364	301	148	75	73	501	309	192	Ghipukuria
198	100	98	-	-	-	120	76	44	Sahebkhali
5,107	2,632	2,475	1,301	676	625	7,013	3,916	3,097	Chaital
1,842	967	875	226	119	107	1,411	781	630	Uttar Akralata
URBAN									
1,403	735	668	283	141	142	2,522	1,379	1,143	Minakhan (CT)
2,161	1,139	1,022	262	145	117	2,239	1,275	964	Balihati (CT)

VILLAGE PRIMARY
C D Block -

Location code number	Name of Village	Illiterates			Total workers			Main workers		
		Persons	Males	Females	Persons	Males	Females	Persons	Males	Females
1	2	20	21	22	23	24	25	26	27	28
323832	Nurpur	554	265	289	436	375	61	307	289	18
323833	Bagchar	1,233	549	684	1,089	978	111	585	534	51
323834	Ghonarban	1,023	420	603	916	867	49	409	396	13
323835	Sultanpur	895	417	478	830	750	80	692	636	56
323836	Jaykrishnapur	204	81	123	232	228	4	216	212	4
323837	Teoria	791	365	426	395	375	20	338	327	11
323838	Paitkelpota Abad	91	43	48	37	34	3	23	23	-
323839	Paitkelpota	218	98	120	154	148	6	88	86	2
323840	Nimchi	379	177	202	487	460	27	379	354	25
323841	Golaghata	525	237	288	375	347	28	319	297	22
323842	Ghipukuria	313	130	183	294	270	24	277	267	10
323843	Sahebkhal	113	44	69	81	70	11	78	69	9
323844	Chaital	4,914	2,199	2,715	3,830	3,288	542	2,566	2,367	199
323845	Uttar Akralata	957	461	496	816	690	126	602	521	81
	URBAN									
323846	Minakhan (CT)	952	417	535	1,196	1,034	162	978	840	138
323847	Balihati (CT)	1,398	615	783	1,281	1,076	205	827	757	70

PRIMARY CENSUS ABSTRACT

CENSUS ABSTRACT
Minakhan

Industrial category of main workers													Name of Village
Cultivators			Agricultural labourers			Household industry workers			Other workers				
Persons	Males	Females	Persons	Males	Females	Persons	Males	Females	Persons	Males	Females		
29	30	31	32	33	34	35	36	37	38	39	40	2	
89	88	1	187	178	9	20	13	7	11	10	1	Nurpur	
62	60	2	319	300	19	9	4	5	195	170	25	Bagchar	
61	61	-	265	261	4	7	7	-	76	67	9	Ghonarban	
128	121	7	187	176	11	7	6	1	370	333	37	Sultanpur	
12	12	-	185	183	2	-	-	-	19	17	2	Jaykrishnapur	
9	8	1	259	251	8	5	5	-	65	63	2	Teoria	
2	2	-	21	21	-	-	-	-	-	-	-	Paitkelpota Abad	
38	38	-	30	29	1	1	1	-	19	18	1	Paitkelpota	
182	177	5	69	67	2	3	1	2	125	109	16	Nimchi	
23	20	3	81	76	5	3	3	-	212	198	14	Golaghata	
101	99	2	39	39	-	-	-	-	137	129	8	Ghipukuria	
7	7	-	13	10	3	-	-	-	58	52	6	Sahebkhal	
353	325	28	814	779	35	21	17	4	1,378	1,246	132	Chaital	
229	179	50	181	170	11	4	3	1	188	169	19	Uttar Akratala	
URBAN													
62	60	2	285	280	5	6	6	-	625	494	131	Minakhan (CT)	
12	12	-	12	12	-	5	1	4	798	732	66	Balihati (CT)	

VILLAGE PRIMARY
C D Block -

Location code number	Name of Village	Industrial category								
		Marginal workers			Cultivators			Agricultural labourers		
		Persons	Males	Females	Persons	Males	Females	Persons	Males	Females
1	2	41	42	43	44	45	46	47	48	49
323832	Nurpur	129	86	43	4	3	1	84	66	18
323833	Bagchar	504	444	60	6	4	2	231	210	21
323834	Ghonarban	507	471	36	10	8	2	457	426	31
323835	Sultanpur	138	114	24	1	1	-	61	56	5
323836	Jaykrishnapur	16	16	-	-	-	-	7	7	-
323837	Teoria	57	48	9	-	-	-	34	26	8
323838	Paitkelpota Abad	14	11	3	2	2	-	-	-	-
323839	Paitkelpota	66	62	4	-	-	-	62	58	4
323840	Nimchi	108	106	2	37	37	-	63	62	1
323841	Golaghata	56	50	6	4	4	-	36	31	5
323842	Ghipukuria	17	3	14	4	3	1	6	-	6
323843	Sahebkhal	3	1	2	-	-	-	-	-	-
323844	Chaital	1,264	921	343	159	83	76	347	292	55
323845	Uttar Akratala	214	169	45	3	3	-	78	50	28
	URBAN									
323846	Minakhan (CT)	218	194	24	2	2	-	26	25	1
323847	Balihati (CT)	454	319	135	3	3	-	18	18	-

PRIMARY CENSUS ABSTRACT

CENSUS ABSTRACT
Minakhan

of marginal workers

Household industry workers			Other workers			Non-workers			Name of Village	Location code number
Persons	Males	Females	Persons	Males	Females	Persons	Males	Females		
50	51	52	53	54	55	56	57	58	2	1
14	-	14	27	17	10	909	307	602	Nurpur	323832
1	1	-	266	229	37	2,339	774	1,565	Bagchar	323833
28	26	2	12	11	1	1,875	545	1,330	Ghonarban	323834
10	5	5	66	52	14	1,785	561	1,224	Sultanpur	323835
2	2	-	7	7	-	507	163	344	Jaykrishnapur	323836
-	-	-	23	22	1	976	326	650	Teoria	323837
-	-	-	12	9	3	119	46	73	Paitkelpota Abad	323838
-	-	-	4	4	-	349	122	227	Paitkelpota	323839
1	-	1	7	7	-	994	318	676	Nimchi	323840
-	-	-	16	15	1	838	279	559	Golaghata	323841
-	-	-	7	-	7	520	169	351	Ghipukuria	323842
-	-	-	3	1	2	152	50	102	Sahebkhal	323843
22	11	11	736	535	201	8,097	2,827	5,270	Chaital	323844
3	2	1	130	114	16	1,552	552	1,000	Uttar Akralata	323845
URBAN										
-	-	-	190	167	23	2,278	762	1,516	Minakhan (CT)	323846
2	-	2	431	298	133	2,356	814	1,542	Balihati (CT)	323847

DISTRICT CENSUS HANDBOOK : NORTH TWENTY FOUR PARGANAS

VILLAGE PRIMARY
C D Block -

Location code number	Name of Village	Area of Village in hectares	Number of households	Total population (including institutional and houseless population)			Population in the age-group 0-6		
				Persons	Males	Females	Persons	Males	Females
1	2	3	4	5	6	7	8	9	10
0181	Sandeshkhali - I (Total)	18,230.42	37,344	164,465	83,925	80,540	22,394	11,568	10,826
0181	Sandeshkhali - I (Rural)	18,230.42	37,344	164,465	83,925	80,540	22,394	11,568	10,826
0181	Sandeshkhali - I (Urban)	0.00	-	-	-	-	-	-	-
RURAL									
323848	Matbari Abad	767.69	1,531	6,748	3,414	3,334	969	494	475
323849	Dheknamari	231.42	514	2,385	1,190	1,195	370	185	185
323850	Petudhanihati	474.68	686	2,983	1,532	1,451	449	218	231
323851	Khassankdaha	785.90	1,210	5,890	2,999	2,891	990	527	463
323852	Sankardaha Abad	476.32	886	3,914	2,011	1,903	559	296	263
323853	Bayarmari	448.66	912	3,998	2,035	1,963	543	257	286
323854	Chunchura	606.22	1,370	6,267	3,258	3,009	960	531	429
323855	Laukhali Patharghata	641.43	2,043	9,180	4,634	4,546	1,459	769	690
323856	Agarhati	713.46	1,512	6,889	3,536	3,353	1,122	596	526
323857	Fakirtakia	785.90	2,142	10,361	5,210	5,151	1,702	854	848
323858	Rajbari	428.97	1,285	5,964	3,071	2,893	919	497	422
323859	Natkora	560.84	1,134	5,081	2,590	2,491	714	362	352
323860	Hatgachhi	420.87	828	3,478	1,782	1,696	434	217	217
323861	Kanmari	597.72	1,391	5,898	2,989	2,909	766	405	361
323862	Khariat Abad	542.68	1,150	4,819	2,491	2,328	651	333	318
323863	Baunia Abad	1,519.19	2,216	10,028	5,148	4,880	1,406	701	705
323864	Nyazat	781.04	1,097	4,732	2,412	2,320	544	265	279
323865	Bayar Mari Abad	1,577.06	2,443	11,030	5,635	5,395	1,354	721	633
323866	Dashin Akhratala	1,059.77	2,670	11,376	5,763	5,613	1,342	679	663
323867	Putimari	235.53	383	1,622	839	783	202	98	104
323868	Gazalia	556.14	690	2,827	1,412	1,415	349	163	186
323869	Ghatihara	522.04	922	3,614	1,850	1,764	431	226	205
323870	Ghoshpur	548.75	1,576	6,606	3,330	3,276	725	357	368
323871	Kalinagar	663.69	1,938	8,679	4,393	4,286	1,022	548	474
323872	Raypur	312.01	652	2,630	1,385	1,245	375	204	171
323873	Radhanagar	338.32	712	2,859	1,449	1,410	338	171	167
323874	Chhota Sehara	349.24	1,122	4,742	2,492	2,250	603	333	270
323875	Nityabaria	507.48	1,099	4,759	2,457	2,302	558	291	267
323876	Bara Sehara	313.23	529	2,113	1,122	991	203	107	96
323877	Bholakhali	464.17	701	2,993	1,496	1,497	335	163	172

PRIMARY CENSUS ABSTRACT

CENSUS ABSTRACT

Sandeshkhali - I

Scheduled Castes population			Scheduled Tribes population			Literates			Name of Village
Persons	Males	Females	Persons	Males	Females	Persons	Males	Females	
11	12	13	14	15	16	17	18	19	2
50,812	26,321	24,491	42,674	21,635	21,039	100,978	56,501	44,477	Sandeshkhali - I (Total)
50,812	26,321	24,491	42,674	21,635	21,039	100,978	56,501	44,477	Sandeshkhali - I (Rural)
-	-	-	-	-	-	-	-	-	Sandeshkhali - I (Urban)
RURAL									
676	351	325	1,531	768	763	4,051	2,225	1,826	Matbari Abad
32	16	16	663	332	331	1,565	839	726	Dheknamari
633	334	299	994	505	489	1,540	909	631	Petuadhanihati
-	-	-	7	3	4	2,721	1,458	1,263	Khassankdaha
619	327	292	1,547	804	743	2,056	1,158	898	Sankardaha Abad
431	223	208	1,965	995	970	2,473	1,396	1,077	Bayarmari
1,122	576	546	1,452	756	696	3,703	2,090	1,613	Chunchura
2,892	1,499	1,393	660	328	332	5,333	2,899	2,434	Laukhali Patharghata
2,589	1,367	1,222	613	321	292	4,008	2,253	1,755	Agarhati
1,908	973	935	1,738	884	854	5,778	3,214	2,564	Fakirtakia
878	469	409	746	376	370	3,610	2,031	1,579	Rajbari
1,890	982	908	763	364	399	3,300	1,795	1,505	Natkora
346	184	162	487	251	236	2,302	1,291	1,011	Hatgachhi
3,055	1,540	1,515	1,503	747	756	3,943	2,149	1,794	Kanmari
1,960	997	963	1,613	849	764	3,024	1,724	1,300	Khariat Abad
3,169	1,644	1,525	2,269	1,143	1,126	6,635	3,758	2,877	Baunia Abad
1,951	999	952	1,496	782	714	3,036	1,719	1,317	Nyazat
2,932	1,513	1,419	6,890	3,495	3,395	6,720	3,833	2,887	Bayar Mari Abad
5,105	2,605	2,500	3,867	1,953	1,914	7,404	4,052	3,352	Dashin Akhratala
732	375	357	665	361	304	980	566	414	Putimari
1,722	861	861	385	198	187	1,709	979	730	Gazalia
2,231	1,181	1,050	1,046	491	555	2,093	1,200	893	Ghatihara
2,969	1,502	1,467	1,981	1,021	960	4,293	2,366	1,927	Ghoshpur
2,558	1,343	1,215	2,322	1,152	1,170	5,629	3,109	2,520	Kalinagar
685	375	310	918	477	441	1,580	927	653	Raypur
873	461	412	445	230	215	1,783	977	806	Radhanagar
1,973	1,053	920	1,026	529	497	2,990	1,771	1,219	Chhota Sehora
1,741	913	828	1,437	719	718	3,190	1,850	1,340	Nityabaria
1,692	911	781	218	111	107	1,610	916	694	Bara Sehora
1,448	747	701	1,427	690	737	1,919	1,047	872	Bholakhali

DISTRICT CENSUS HANDBOOK : NORTH TWENTY FOUR PARGANAS

VILLAGE PRIMARY
C D Block -

Location code number	Name of Village	Illiterates			Total workers			Main workers		
		Persons	Males	Females	Persons	Males	Females	Persons	Males	Females
1	2	20	21	22	23	24	25	26	27	28
0181	Sandeshkhali - I (Total)	63,487	27,424	36,063	61,005	46,901	14,104	40,131	34,629	5,502
0181	Sandeshkhali - I (Rural)	63,487	27,424	36,063	61,005	46,901	14,104	40,131	34,629	5,502
0181	Sandeshkhali - I (Urban)	-	-	-	-	-	-	-	-	-
	RURAL									
323848	Matbari Abad	2,697	1,189	1,508	2,601	1,861	740	1,294	1,200	94
323849	Dheknamari	820	351	469	672	631	41	606	579	27
323850	Petudhanihati	1,443	623	820	1,030	805	225	535	512	23
323851	Khassankdaha	3,169	1,541	1,628	2,070	1,556	514	1,312	1,210	102
323852	Sankardaha Abad	1,858	853	1,005	1,272	1,049	223	593	560	33
323853	Bayarmari	1,525	639	886	1,335	1,074	261	987	894	93
323854	Chunchura	2,564	1,168	1,396	2,359	1,807	552	1,400	1,276	124
323855	Laukhali Patharghata	3,847	1,735	2,112	3,415	2,541	874	2,280	1,964	316
323856	Agarhati	2,881	1,283	1,598	2,412	1,950	462	1,644	1,457	187
323857	Fakirtakia	4,583	1,996	2,587	3,327	2,721	606	2,805	2,432	373
323858	Rajbari	2,354	1,040	1,314	2,183	1,636	547	1,435	1,267	168
323859	Natkora	1,781	795	986	1,702	1,373	329	1,064	866	198
323860	Hatgachhi	1,176	491	685	1,137	1,025	112	942	866	76
323861	Kanmari	1,955	840	1,115	1,998	1,619	379	1,652	1,342	310
323862	Khariat Abad	1,795	767	1,028	1,765	1,314	451	1,324	1,126	198
323863	Baunia Abad	3,393	1,390	2,003	3,499	2,894	605	1,886	1,721	165
323864	Nyazat	1,696	693	1,003	1,651	1,439	212	1,307	1,187	120
323865	Bayar Mari Abad	4,310	1,802	2,508	4,198	3,286	912	2,732	2,385	347
323866	Dashin Akhratala	3,972	1,711	2,261	4,330	3,316	1,014	2,475	2,060	415
323867	Putimari	642	273	369	722	488	234	372	271	101
323868	Gazalia	1,118	433	685	1,170	842	328	597	497	100
323869	Ghatihara	1,521	650	871	1,346	1,050	296	765	667	98
323870	Ghoshpur	2,313	964	1,349	2,860	1,948	912	2,004	1,545	459
323871	Kalinagar	3,050	1,284	1,766	3,610	2,645	965	2,631	2,129	502
323872	Raypur	1,050	458	592	1,437	831	606	569	469	100
323873	Radhanagar	1,076	472	604	929	815	114	619	557	62
323874	Chhota Sehara	1,752	721	1,031	1,860	1,418	442	1,303	1,158	145
323875	Nityabaria	1,569	607	962	1,931	1,432	499	1,332	1,184	148
323876	Bara Sehara	503	206	297	1,013	702	311	633	475	158
323877	Bholakhali	1,074	449	625	1,171	833	338	1,033	773	260

PRIMARY CENSUS ABSTRACT

CENSUS ABSTRACT
Sandeshkhali - I

Industrial category of main workers													Name of Village
Cultivators			Agricultural labourers			Household industry workers			Other workers				
Persons	Males	Females	Persons	Males	Females	Persons	Males	Females	Persons	Males	Females		
29	30	31	32	33	34	35	36	37	38	39	40	2	
7,098	6,648	450	16,034	14,008	2,026	828	382	446	16,171	13,591	2,580	Sandeshkhali - I (Total)	
7,098	6,648	450	16,034	14,008	2,026	828	382	446	16,171	13,591	2,580	Sandeshkhali - I (Rural)	
-	-	-	-	-	-	-	-	-	-	-	-	Sandeshkhali - I (Urban)	
RURAL													
122	119	3	373	348	25	19	8	11	780	725	55	Matbari Abad	
129	124	5	314	308	6	5	3	2	158	144	14	Dheknamari	
213	208	5	216	211	5	2	2	-	104	91	13	Petuadhanihati	
223	221	2	727	690	37	52	19	33	310	280	30	Khassankdaha	
46	45	1	182	170	12	14	12	2	351	333	18	Sankardaha Abad	
84	82	2	548	513	35	8	8	-	347	291	56	Bayarmari	
339	327	12	650	596	54	13	11	2	398	342	56	Chunchura	
697	636	61	980	893	87	82	26	56	521	409	112	Laukhali Patharghata	
548	524	24	541	515	26	107	39	68	448	379	69	Agarhati	
516	452	64	1,304	1,101	203	40	22	18	945	857	88	Fakirtakia	
403	389	14	512	467	45	34	26	8	486	385	101	Rajbari	
141	133	8	686	544	142	5	5	-	232	184	48	Natkora	
201	190	11	291	270	21	9	9	-	441	397	44	Hatgachhi	
283	265	18	746	685	61	46	23	23	577	369	208	Kanmari	
323	299	24	392	369	23	48	7	41	561	451	110	Khariat Abad	
168	162	6	537	526	11	68	7	61	1,113	1,026	87	Baunia Abad	
41	36	5	382	367	15	20	19	1	864	765	99	Nyazat	
389	351	38	1,224	1,049	175	8	4	4	1,111	981	130	Bayar Mari Abad	
295	275	20	659	501	158	37	18	19	1,484	1,266	218	Dashin Akhratala	
24	23	1	212	155	57	27	18	9	109	75	34	Putimari	
142	137	5	268	227	41	23	15	8	164	118	46	Gazalia	
196	188	8	476	403	73	4	1	3	89	75	14	Ghatihara	
331	295	36	1,123	810	313	12	4	8	538	436	102	Ghoshpur	
293	256	37	671	543	128	72	28	44	1,595	1,302	293	Kalinagar	
44	43	1	251	227	24	15	6	9	259	193	66	Raypur	
174	162	12	92	86	6	7	4	3	346	305	41	Radhanagar	
313	300	13	404	387	17	19	16	3	567	455	112	Chhota Sehora	
143	136	7	455	417	38	18	15	3	716	616	100	Nityabaria	
149	144	5	220	214	6	6	2	4	258	115	143	Bara Sehora	
128	126	2	598	416	182	8	5	3	299	226	73	Bholakhali	

DISTRICT CENSUS HANDBOOK : NORTH TWENTY FOUR PARGANAS

VILLAGE PRIMARY
C D Block -

Location code number	Name of Village	Industrial category								
		Marginal workers			Cultivators			Agricultural labourers		
		Persons	Males	Females	Persons	Males	Females	Persons	Males	Females
1	2	41	42	43	44	45	46	47	48	49
0181	Sandeshkhali - I (Total)	20,874	12,272	8,602	1,405	870	535	11,817	7,266	4,551
0181	Sandeshkhali - I (Rural)	20,874	12,272	8,602	1,405	870	535	11,817	7,266	4,551
0181	Sandeshkhali - I (Urban)	-	-	-	-	-	-	-	-	-
RURAL										
323848	Matbari Abad	1,307	661	646	15	6	9	339	253	86
323849	Dheknamari	66	52	14	6	3	3	24	18	6
323850	Petudhanihati	495	293	202	65	28	37	122	110	12
323851	Khassankdaha	758	346	412	23	13	10	446	231	215
323852	Sankardaha Abad	679	489	190	3	2	1	227	106	121
323853	Bayarmari	348	180	168	19	16	3	239	110	129
323854	Chunchura	959	531	428	79	66	13	643	364	279
323855	Laukhali Patharghata	1,135	577	558	44	34	10	845	453	392
323856	Agarhati	768	493	275	65	38	27	527	396	131
323857	Fakirtakia	522	289	233	35	25	10	202	115	87
323858	Rajbari	748	369	379	30	25	5	522	238	284
323859	Natkora	638	507	131	28	25	3	365	286	79
323860	Hatgachhi	195	159	36	4	4	-	152	129	23
323861	Kanmari	346	277	69	19	16	3	218	189	29
323862	Khariat Abad	441	188	253	76	43	33	137	78	59
323863	Baunia Abad	1,613	1,173	440	246	96	150	913	809	104
323864	Nyazat	344	252	92	6	5	1	140	131	9
323865	Bayar Mari Abad	1,466	901	565	30	23	7	718	420	298
323866	Dashin Akhratala	1,855	1,256	599	198	142	56	1,173	778	395
323867	Putimari	350	217	133	29	27	2	231	137	94
323868	Gazalia	573	345	228	11	7	4	508	311	197
323869	Ghatihara	581	383	198	16	8	8	515	332	183
323870	Ghoshpur	856	403	453	88	40	48	485	185	300
323871	Kalinagar	979	516	463	54	44	10	509	242	267
323872	Raypur	868	362	506	13	8	5	368	183	185
323873	Radhanagar	310	258	52	27	21	6	227	198	29
323874	Chhota Sehara	557	260	297	78	29	49	364	184	180
323875	Nityabaria	599	248	351	60	46	14	351	109	242
323876	Bara Sehara	380	227	153	19	16	3	256	154	102
323877	Bholakhali	138	60	78	19	14	5	51	17	34

PRIMARY CENSUS ABSTRACT

CENSUS ABSTRACT
Sandeshkhali - I

of marginal workers

									Location	
Household industry workers			Other workers			Non-workers			Name of Village	code
Persons	Males	Females	Persons	Males	Females	Persons	Males	Females		number
50	51	52	53	54	55	56	57	58	2	1
1,564	214	1,350	6,088	3,922	2,166	103,460	37,024	66,436	Sandeshkhali - I (Total)	0181
1,564	214	1,350	6,088	3,922	2,166	103,460	37,024	66,436	Sandeshkhali - I (Rural)	0181
-	-	-	-	-	-	-	-	-	Sandeshkhali - I (Urban)	0181
RURAL										
354	28	326	599	374	225	4,147	1,553	2,594	Matbari Abad	323848
4	-	4	32	31	1	1,713	559	1,154	Dheknamari	323849
97	7	90	211	148	63	1,953	727	1,226	Petudhanihati	323850
153	24	129	136	78	58	3,820	1,443	2,377	Khassankdaha	323851
18	3	15	431	378	53	2,642	962	1,680	Sankardaha Abad	323852
7	1	6	83	53	30	2,663	961	1,702	Bayarmari	323853
114	7	107	123	94	29	3,908	1,451	2,457	Chunchura	323854
126	15	111	120	75	45	5,765	2,093	3,672	Laukhali Patharghata	323855
57	6	51	119	53	66	4,477	1,586	2,891	Agarhati	323856
81	13	68	204	136	68	7,034	2,489	4,545	Fakirtakia	323857
16	5	11	180	101	79	3,781	1,435	2,346	Rajbari	323858
29	12	17	216	184	32	3,379	1,217	2,162	Natkora	323859
5	1	4	34	25	9	2,341	757	1,584	Hatgachhi	323860
11	4	7	98	68	30	3,900	1,370	2,530	Kanmari	323861
105	4	101	123	63	60	3,054	1,177	1,877	Khariat Abad	323862
37	11	26	417	257	160	6,529	2,254	4,275	Baunia Abad	323863
52	20	32	146	96	50	3,081	973	2,108	Nyazat	323864
19	2	17	699	456	243	6,832	2,349	4,483	Bayar Mari Abad	323865
39	7	32	445	329	116	7,046	2,447	4,599	Dashin Akhratala	323866
11	4	7	79	49	30	900	351	549	Putimari	323867
8	2	6	46	25	21	1,657	570	1,087	Gazalia	323868
7	4	3	43	39	4	2,268	800	1,468	Ghatihara	323869
17	2	15	266	176	90	3,746	1,382	2,364	Ghoshpur	323870
49	2	47	367	228	139	5,069	1,748	3,321	Kalinagar	323871
88	16	72	399	155	244	1,193	554	639	Raypur	323872
2	-	2	54	39	15	1,930	634	1,296	Radhanagar	323873
4	2	2	111	45	66	2,882	1,074	1,808	Chhota Sehara	323874
10	4	6	178	89	89	2,828	1,025	1,803	Nityabaria	323875
39	6	33	66	51	15	1,100	420	680	Bara Sehara	323876
5	2	3	63	27	36	1,822	663	1,159	Bholakhali	323877

DISTRICT CENSUS HANDBOOK : NORTH TWENTY FOUR PARGANAS

VILLAGE PRIMARY
C D Block -

Location code number	Name of Village	Area of Village in hectares	Number of households	Total population (including institutional and houseless population)			Population in the age-group 0-6		
				Persons	Males	Females	Persons	Males	Females
1	2	3	4	5	6	7	8	9	10
0182	Sandeshkhali - II (Total)	19,722.15	37,771	160,976	81,921	79,055	21,732	10,880	10,852
0182	Sandeshkhali - II (Rural)	19,722.15	37,771	160,976	81,921	79,055	21,732	10,880	10,852
0182	Sandeshkhali - II (Urban)	0.00	-	-	-	-	-	-	-
RURAL									
323878	Rampur	694.85	1,902	8,612	4,392	4,220	1,251	645	606
323879	Dhamakhali	364.86	613	2,807	1,441	1,366	438	233	205
323880	Jhupkhali	686.75	1,845	7,908	4,052	3,856	1,312	695	617
323881	Bermajur	1,038.80	2,979	13,136	6,627	6,509	2,073	1,019	1,054
323882	Tongtala	371.10	421	1,759	902	857	203	106	97
323883	Bouthakurani	437.00	683	2,840	1,464	1,376	309	179	130
323884	Dwarir Jangle	1,864.00	2,746	11,155	5,760	5,395	1,321	682	639
323885	Dholkhali	280.90	618	2,556	1,265	1,291	296	128	168
323886	Khulna	766.88	1,389	5,958	3,070	2,888	680	345	335
323887	Hatgachha	813.82	1,448	5,960	3,080	2,880	607	321	286
323888	Sitalia	1,173.64	1,463	6,092	3,082	3,010	708	335	373
323889	Atapur	855.60	1,262	5,287	2,682	2,605	719	356	363
323890	Tushkhali	812.00	2,217	9,645	4,853	4,792	1,502	731	771
323891	Bhangatushkhali	723.60	1,653	7,346	3,599	3,747	1,146	558	588
323892	Jeliakhali Purba Khanda	576.70	1,254	5,084	2,585	2,499	692	336	356
Jeliakhali Pashchim									
323893	Khanda	1,159.02	2,322	10,193	5,143	5,050	1,455	715	740
323894	Sukhdoani	678.25	981	4,481	2,335	2,146	620	330	290
323895	Gabbaria	604.60	842	3,841	1,988	1,853	554	281	273
323896	Daudpur	989.05	1,751	7,510	3,844	3,666	915	446	469
323897	Joygopalpur	825.20	2,031	7,761	3,914	3,847	1,019	498	521
323898	Korakati	912.97	1,611	6,695	3,478	3,217	754	373	381
323899	Durgamandap	1,032.35	2,068	8,932	4,563	4,369	1,240	615	625
323900	Dhuchnikhali	976.91	1,742	7,266	3,641	3,625	871	415	456
323901	Manipur	1,083.30	1,930	8,152	4,161	3,991	1,047	538	509

PRIMARY CENSUS ABSTRACT

CENSUS ABSTRACT
Sandeshkhali - II

Scheduled Castes population			Scheduled Tribes population			Literates			Name of Village
Persons	Males	Females	Persons	Males	Females	Persons	Males	Females	
11	12	13	14	15	16	17	18	19	2
72,300	37,238	35,062	37,695	18,911	18,784	98,805	56,205	42,600	Sandeshkhali - II (Total)
72,300	37,238	35,062	37,695	18,911	18,784	98,805	56,205	42,600	Sandeshkhali - II (Rural)
-	-	-	-	-	-	-	-	-	Sandeshkhali - II (Urban)
RURAL									
1,495	774	721	689	352	337	5,420	2,999	2,421	Rampur
17	8	9	381	198	183	1,776	977	799	Dhamakhali
1,884	1,001	883	1,885	958	927	4,607	2,680	1,927	Jhupkhali
3,547	1,831	1,716	3,053	1,550	1,503	7,602	4,236	3,366	Bermajur
1,362	708	654	357	174	183	1,242	716	526	Tongtala
2,329	1,201	1,128	351	179	172	1,924	1,087	837	Bouthakurani
4,893	2,558	2,335	4,123	2,075	2,048	6,857	3,973	2,884	Dwarir Jangle
1,741	876	865	232	100	132	1,626	895	731	Dholkhali
4,189	2,162	2,027	959	489	470	4,093	2,327	1,766	Khulna
4,521	2,345	2,176	1,183	598	585	3,962	2,228	1,734	Hatgachha
3,608	1,828	1,780	1,051	523	528	3,815	2,156	1,659	Sitalia
1,256	632	624	1,915	968	947	3,021	1,767	1,254	Atapur
2,690	1,352	1,338	2,722	1,352	1,370	5,485	3,139	2,346	Tushkhali
688	357	331	1,514	729	785	3,920	2,120	1,800	Bhangatushkhali
2,463	1,265	1,198	1,095	536	559	3,222	1,831	1,391	Jeliakhali Purba Khanda Jeliakhali Pashchim
4,797	2,450	2,347	1,703	852	851	5,381	3,091	2,290	Khanda
2,150	1,141	1,009	2,236	1,145	1,091	2,459	1,458	1,001	Sukhdoani
1,408	740	668	1,663	836	827	2,210	1,296	914	Gabbaria
4,622	2,381	2,241	2,400	1,220	1,180	4,896	2,831	2,065	Daudpur
5,385	2,737	2,648	1,482	731	751	4,962	2,819	2,143	Joygopalpur
6,059	3,142	2,917	472	247	225	4,911	2,784	2,127	Korakati
3,000	1,555	1,445	2,765	1,393	1,372	5,619	3,210	2,409	Durgamandap
3,997	2,046	1,951	1,281	635	646	4,569	2,582	1,987	Dhuchnikhali
4,199	2,148	2,051	2,183	1,071	1,112	5,226	3,003	2,223	Manipur

DISTRICT CENSUS HANDBOOK : NORTH TWENTY FOUR PARGANAS

VILLAGE PRIMARY
C D Block -

Location code number	Name of Village	Illiterates			Total workers			Main workers		
		Persons	Males	Females	Persons	Males	Females	Persons	Males	Females
1	2	20	21	22	23	24	25	26	27	28
0182	Sandeshkhali - II (Total)	62,171	25,716	36,455	61,749	46,175	15,574	34,118	29,987	4,131
0182	Sandeshkhali - II (Rural)	62,171	25,716	36,455	61,749	46,175	15,574	34,118	29,987	4,131
0182	Sandeshkhali - II (Urban)	-	-	-	-	-	-	-	-	-
	RURAL									
323878	Rampur	3,192	1,393	1,799	2,619	2,222	397	2,178	1,938	240
323879	Dhamakhali	1,031	464	567	928	792	136	709	662	47
323880	Jhupkhali	3,301	1,372	1,929	2,866	2,151	715	2,508	2,014	494
323881	Bermajur	5,534	2,391	3,143	4,925	3,718	1,207	2,400	2,218	182
323882	Tongtala	517	186	331	859	558	301	294	269	25
323883	Bouthakurani	916	377	539	1,335	880	455	354	310	44
323884	Dwarir Jangle	4,298	1,787	2,511	5,000	3,279	1,721	2,249	1,918	331
323885	Dholkhali	930	370	560	940	730	210	707	566	141
323886	Khulna	1,865	743	1,122	2,227	1,764	463	966	844	122
323887	Hatgachha	1,998	852	1,146	2,352	1,835	517	763	701	62
323888	Sitalia	2,277	926	1,351	2,244	1,903	341	1,143	1,013	130
323889	Atapur	2,266	915	1,351	2,068	1,517	551	1,360	1,108	252
323890	Tushkhali	4,160	1,714	2,446	3,557	2,821	736	2,459	2,227	232
323891	Bhangatushkhali	3,426	1,479	1,947	3,041	2,017	1,024	1,559	1,297	262
323892	Jeliakhali Purba Khanda	1,862	754	1,108	1,904	1,366	538	1,111	987	124
	Jeliakhali Pashchim									
323893	Khanda	4,812	2,052	2,760	3,871	2,769	1,102	2,453	2,197	256
323894	Sukhdoani	2,022	877	1,145	1,385	1,214	171	708	638	70
323895	Gabbaria	1,631	692	939	1,763	1,125	638	942	879	63
323896	Daudpur	2,614	1,013	1,601	3,066	2,201	865	1,838	1,699	139
323897	Joygopalpur	2,799	1,095	1,704	2,755	2,252	503	1,162	1,058	104
323898	Korakati	1,784	694	1,090	2,955	2,072	883	1,499	1,334	165
323899	Durgamandap	3,313	1,353	1,960	3,054	2,463	591	1,862	1,635	227
323900	Dhuchnikhali	2,697	1,059	1,638	2,843	2,151	692	1,754	1,493	261
323901	Manipur	2,926	1,158	1,768	3,192	2,375	817	1,140	982	158

PRIMARY CENSUS ABSTRACT

CENSUS ABSTRACT
Sandeshkhali - II

Industrial category of main workers													Name of Village
Cultivators			Agricultural labourers			Household industry workers			Other workers				
Persons	Males	Females	Persons	Males	Females	Persons	Males	Females	Persons	Males	Females		
29	30	31	32	33	34	35	36	37	38	39	40		
6,887	6,481	406	15,043	13,644	1,399	608	345	263	11,580	9,517	2,063	Sandeshkhali - II (Total)	
6,887	6,481	406	15,043	13,644	1,399	608	345	263	11,580	9,517	2,063	Sandeshkhali - II (Rural)	
-	-	-	-	-	-	-	-	-	-	-	-	Sandeshkhali - II (Urban)	
RURAL													
48	41	7	475	459	16	147	55	92	1,508	1,383	125	Rampur	
55	50	5	55	53	2	11	9	2	588	550	38	Dhamakhali	
273	240	33	1,419	1,144	275	27	13	14	789	617	172	Jhupkhali	
496	458	38	848	814	34	35	15	20	1,021	931	90	Bermajur	
99	95	4	164	152	12	1	1	-	30	21	9	Tongtala	
81	78	3	165	157	8	6	5	1	102	70	32	Bouthakurani	
640	566	74	557	473	84	23	18	5	1,029	861	168	Dwarir Jangle	
188	175	13	294	250	44	54	20	34	171	121	50	Dholkhali	
266	255	11	475	442	33	25	11	14	200	136	64	Khuina	
215	207	8	383	364	19	11	10	1	154	120	34	Hatgachha	
152	146	6	718	668	50	16	6	10	257	193	64	Sitalia	
89	84	5	671	619	52	12	10	2	588	395	193	Atapur	
375	358	17	1,256	1,165	91	18	15	3	810	689	121	Tushkhali	
64	54	10	406	361	45	43	18	25	1,046	864	182	Bhangatushkhali	
232	218	14	616	572	44	26	22	4	237	175	62	Jeliakhali Purba Khanda	
Jeliakhali Pashchim													
888	848	40	1,113	963	150	25	19	6	427	367	60	Khanda	
212	200	12	353	337	16	6	3	3	137	98	39	Sukhdoani	
554	533	21	338	308	30	3	2	1	47	36	11	Gabbaria	
329	311	18	1,250	1,187	63	7	5	2	252	196	56	Daudpur	
169	153	16	638	612	26	27	26	1	328	267	61	Joygopalpur	
562	550	12	618	543	75	19	14	5	300	227	73	Korakati	
475	455	20	1,037	928	109	21	17	4	329	235	94	Durgamandap	
226	215	11	870	785	85	38	29	9	620	464	156	Dhuchnikhali	
199	191	8	324	288	36	7	2	5	610	501	109	Manipur	

DISTRICT CENSUS HANDBOOK : NORTH TWENTY FOUR PARGANAS

VILLAGE PRIMARY
C D Block -

Location code number	Name of Village	Industrial category								
		Marginal workers			Cultivators			Agricultural labourers		
		Persons	Males	Females	Persons	Males	Females	Persons	Males	Females
1	2	41	42	43	44	45	46	47	48	49
0182	Sandeshkhali - II (Total)	27,631	16,188	11,443	2,247	1,626	621	19,769	11,693	8,076
0182	Sandeshkhali - II (Rural)	27,631	16,188	11,443	2,247	1,626	621	19,769	11,693	8,076
0182	Sandeshkhali - II (Urban)	-	-	-	-	-	-	-	-	-
	RURAL									
323878	Rampur	441	284	157	28	24	4	149	117	32
323879	Dhamakhali	219	130	89	13	11	2	3	3	-
323880	Jhupkhali	358	137	221	22	12	10	205	68	137
323881	Bermajur	2,525	1,500	1,025	105	90	15	1,508	934	574
323882	Tongtala	565	289	276	33	13	20	513	259	254
323883	Bouthakurani	981	570	411	9	9	-	950	550	400
323884	Dwarir Jangle	2,751	1,361	1,390	312	187	125	1,965	947	1,018
323885	Dholkhali	233	164	69	24	19	5	143	122	21
323886	Khulna	1,261	920	341	172	156	16	940	700	240
323887	Hatgachha	1,589	1,134	455	90	83	7	1,273	1,001	272
323888	Sitalia	1,101	890	211	128	115	13	853	700	153
323889	Atapur	708	409	299	75	69	6	275	126	149
323890	Tushkhali	1,098	594	504	47	42	5	802	424	378
323891	Bhangatushkhali	1,482	720	762	26	19	7	759	365	394
323892	Jeliakhali Purba Khanda	793	379	414	91	87	4	526	243	283
	Jeliakhali Pashchim									
323893	Khanda	1,418	572	846	195	86	109	1,005	388	617
323894	Sukhdoani	677	576	101	132	112	20	502	432	70
323895	Gabbaria	821	246	575	8	6	2	801	236	565
323896	Daudpur	1,228	502	726	63	46	17	1,052	374	678
323897	Joygopalpur	1,593	1,194	399	102	81	21	1,326	1,010	316
323898	Korakati	1,456	738	718	281	147	134	989	541	448
323899	Durgamandap	1,192	828	364	93	80	13	996	685	311
323900	Dhuchnikhali	1,089	658	431	64	38	26	822	516	306
323901	Manipur	2,052	1,393	659	134	94	40	1,412	952	460

PRIMARY CENSUS ABSTRACT

CENSUS ABSTRACT
Sandeshkhali - II

of marginal workers

Household industry workers			Other workers			Non-workers			Name of Village	Location code number
Persons	Males	Females	Persons	Males	Females	Persons	Males	Females		
50	51	52	53	54	55	56	57	58	2	1
1,255	261	994	4,360	2,608	1,752	99,227	35,746	63,481	Sandeshkhali - II (Total)	0182
1,255	261	994	4,360	2,608	1,752	99,227	35,746	63,481	Sandeshkhali - II (Rural)	0182
-	-	-	-	-	-	-	-	-	Sandeshkhali - II (Urban)	0182
RURAL										
57	3	54	207	140	67	5,993	2,170	3,823	Rampur	323878
27	9	18	176	107	69	1,879	649	1,230	Dhamakhali	323879
22	3	19	109	54	55	5,042	1,901	3,141	Jhupkhali	323880
222	41	181	690	435	255	8,211	2,909	5,302	Bermajur	323881
5	4	1	14	13	1	900	344	556	Tongtala	323882
6	4	2	16	7	9	1,505	584	921	Bouthakurani	323883
38	20	18	436	207	229	6,155	2,481	3,674	Dwarir Jangle	323884
43	3	40	23	20	3	1,616	535	1,081	Dholkhali	323885
86	14	72	63	50	13	3,731	1,306	2,425	Khulna	323886
168	15	153	58	35	23	3,608	1,245	2,363	Hatgachha	323887
23	3	20	97	72	25	3,848	1,179	2,669	Sitalia	323888
8	2	6	350	212	138	3,219	1,165	2,054	Atapur	323889
4	2	2	245	126	119	6,088	2,032	4,056	Tushkhali	323890
178	36	142	519	300	219	4,305	1,582	2,723	Bhangatuskhali	323891
62	10	52	114	39	75	3,180	1,219	1,961	Jeliakhali Purba Khanda	323892
Jeliakhali Pashchim										
63	13	50	155	85	70	6,322	2,374	3,948	Khanda	323893
4	-	4	39	32	7	3,096	1,121	1,975	Sukhdoani	323894
6	-	6	6	4	2	2,078	863	1,215	Gabbaria	323895
17	10	7	96	72	24	4,444	1,643	2,801	Daudpur	323896
21	12	9	144	91	53	5,006	1,662	3,344	Joygopalpur	323897
110	8	102	76	42	34	3,740	1,406	2,334	Korakati	323898
35	25	10	68	38	30	5,878	2,100	3,778	Durgamandap	323899
21	7	14	182	97	85	4,423	1,490	2,933	Dhuchnikhali	323900
29	17	12	477	330	147	4,960	1,786	3,174	Manipur	323901

VILLAGE PRIMARY
C D Block -

Location code number	Name of Village	Area of Village in hectares	Number of households	Total population (including institutional and houseless population)			Population in the age-group 0-6		
				Persons	Males	Females	Persons	Males	Females
1	2	3	4	5	6	7	8	9	10
0183	Hasnabad (Total)	15,307.75	47,739	203,262	104,019	99,243	25,007	12,722	12,285
0183	Hasnabad (Rural)	15,090.83	46,300	197,014	100,795	96,219	24,392	12,402	11,990
0183	Hasnabad (Urban)	216.92	1,439	6,248	3,224	3,024	615	320	295
RURAL									
323902	Garakupi	111.69	475	2,029	1,036	993	215	100	115
323903	Khorda	87.01	379	1,666	888	778	204	105	99
323904	Jalsira	46.54	107	453	239	214	48	24	24
323905	Konanagar	211.25	657	2,829	1,511	1,318	366	213	153
323906	Gobindapur	24.00	333	1,458	746	712	188	108	80
323907	Ghola	33.69	176	768	403	365	105	56	49
323908	Sadarpur	157.42	556	2,420	1,259	1,161	303	142	161
323909	Murarisaha	394.54	1,236	5,652	2,862	2,790	693	330	363
323910	Pipharaghabpur	225.41	579	2,500	1,247	1,253	356	172	184
323911	Ghanashyampur	31.74	163	743	377	366	118	66	52
323912	Habaspur	116.55	529	2,608	1,311	1,297	393	200	193
323913	Jambaria	106.33	312	1,563	779	784	215	102	113
323914	Rajapura	235.79	917	4,158	2,139	2,019	483	241	242
323915	Kaugachhi	151.29	675	2,913	1,482	1,431	318	147	171
323916	Kerundia	143.64	548	2,525	1,287	1,238	335	165	170
323917	Dakshin Bhebia	255.36	1,698	7,102	3,656	3,446	939	480	459
323918	Kharampurabad	383.24	735	3,114	1,581	1,533	472	238	234
323919	Chimta	353.20	567	2,490	1,288	1,202	313	165	148
323920	Bhabanipur	117.67	884	4,113	2,118	1,995	583	300	283
323921	Kharampur	213.79	1,298	5,714	2,924	2,790	689	376	313
323922	Ramanandapur	31.12	96	401	211	190	52	33	19
323923	Nawapara	147.40	641	2,772	1,419	1,353	308	153	155
323924	Chalitabaria	191.53	601	3,018	1,502	1,516	452	227	225
323925	Jamberiaabad	106.84	38	187	90	97	18	7	11
323926	Parbhabanipur	221.00	433	2,107	1,091	1,016	320	169	151
323927	Kuliadanga Abad	715.89	778	3,309	1,722	1,587	391	203	188
323928	Chakk Uliadanga	91.57	206	859	452	407	115	58	57
323929	Tegharia	48.66	364	1,594	798	796	211	104	107
323930	Makhalgachha	83.04	586	2,610	1,299	1,311	359	174	185
323931	Muragachha	41.17	406	1,860	949	911	258	146	112
323932	Harikati	145.10	473	1,962	983	979	215	103	112
323933	Krishnapara	59.10	630	2,875	1,478	1,397	407	201	206
323934	Chandpur	142.70	941	4,008	2,011	1,997	556	281	275
323935	Asharianarayanpur	104.13	704	2,980	1,518	1,462	408	193	215
323936	Chhaimalpur	55.00	331	1,613	817	796	234	117	117
323937	Sirajpur	33.92	170	760	379	381	121	52	69
323938	Nandanpur	17.73	77	316	162	154	34	18	16
323939	Takipur	238.76	906	3,712	1,930	1,782	369	213	156
323940	Sundaria	46.53	327	1,335	656	679	222	113	109
323941	Haripur	245.00	953	4,170	2,191	1,979	442	231	211
323942	Dholtukari	85.12	361	1,527	765	762	157	81	76
323943	Mohanpur	89.74	431	1,720	886	834	185	94	91
323944	Raghabpur	85.03	325	1,382	713	669	175	78	97
323945	Mohanpurabad	354.65	271	1,104	544	560	135	66	69
323946	Amlani	121.28	821	3,626	1,851	1,775	355	194	161
323947	Angnara	38.00	481	1,789	900	889	196	89	107
323948	Simulia	66.80	683	2,645	1,364	1,281	273	147	126
323949	Chak Tengramari	306.40	586	2,315	1,205	1,110	245	125	120
323950	Chak Khanpukur	294.20	508	1,886	957	929	177	100	77
323951	Purbba Chak	223.80	76	296	148	148	37	13	24
323952	Hasnabad	159.50	856	3,412	1,863	1,549	320	181	139
323953	Monoharpur	30.40	186	762	387	375	105	58	47
323954	Rameswarpur	114.44	867	3,463	1,785	1,678	394	207	187
323955	Kalutala	82.96	400	1,510	794	716	128	70	58
323956	Char Rameswarpur	7.30							
323957	Char Narayanpur	88.60	30	136	73	63	6	3	3
323958	Chanpatala	98.74	91	367	178	189	31	12	19
323959	Kharur	70.32	258	1,068	573	495	127	72	55
323960	Patlikhanpur	152.74	932	3,867	1,961	1,906	534	271	263

PRIMARY CENSUS ABSTRACT

CENSUS ABSTRACT

Hasnabad

Scheduled Castes population			Scheduled Tribes population			Literates			Name of Village
Persons	Males	Females	Persons	Males	Females	Persons	Males	Females	
11	12	13	14	15	16	17	18	19	2
51,295	26,515	24,780	7,492	3,786	3,706	127,403	69,699	57,704	Hasnabad (Total)
50,694	26,204	24,490	7,487	3,783	3,704	122,919	67,296	55,623	Hasnabad (Rural)
601	311	290	5	3	2	4,484	2,403	2,081	Hasnabad (Urban)
RURAL									
417	224	193	-	-	-	1,275	685	590	Garakupi
-	-	-	-	-	-	1,055	586	469	Khorda
-	-	-	68	35	33	291	161	130	Jalsira
280	151	129	358	187	171	1,698	953	745	Konanagar
423	228	195	8	5	3	932	508	424	Gobindapur
-	-	-	-	-	-	488	256	232	Ghola
81	44	37	336	173	163	1,632	922	710	Sadarpur
379	193	186	311	158	153	3,749	1,955	1,794	Murarisaha
958	487	471	655	313	342	1,156	621	535	Pipharaghabpur
117	59	58	8	4	4	426	211	215	Ghanashyampur
160	83	77	32	16	16	1,390	714	676	Habaspur
54	30	24	245	128	117	837	422	415	Jambaria
-	-	-	-	-	-	2,979	1,595	1,384	Rajapura
921	463	458	10	5	5	1,870	988	882	Kaugachhi
522	265	257	-	-	-	1,452	797	655	Kerundia
1,066	567	499	230	118	112	4,539	2,444	2,095	Dakshin Bhebia
926	489	437	187	86	101	1,533	833	700	Kharampurabad
1,202	626	576	419	216	203	1,553	870	683	Chimta
282	151	131	125	72	53	2,375	1,312	1,063	Bhabanipur
365	191	174	134	69	65	3,665	1,939	1,726	Kharampur
149	80	69	-	-	-	243	127	116	Ramanandapur
434	228	206	67	35	32	1,992	1,088	904	Nawapara
67	31	36	213	110	103	1,447	779	668	Chalitbaria
38	18	20	57	33	24	78	47	31	Jamberiaabad
213	118	95	1	1	-	1,260	663	597	Parbhabanipur
2,997	1,548	1,449	245	138	107	2,116	1,223	893	Kuliadanga Abad
850	448	402	9	4	5	584	347	237	Chakk Uliadanga
530	269	261	111	56	55	914	489	425	Tegharia
289	144	145	39	21	18	1,642	855	787	Makhalgachha
891	456	435	6	2	4	1,120	620	500	Muragachha
751	384	367	5	2	3	1,149	603	546	Harikati
26	17	9	-	-	-	1,629	877	752	Krishnapara
379	191	188	11	7	4	2,108	1,112	996	Chandpur
592	294	298	1	1	-	1,575	865	710	Asharianarayanpur
-	-	-	-	-	-	753	416	337	Chhaimalpur
-	-	-	1	1	-	388	210	178	Sirajpur
9	5	4	-	-	-	189	101	88	Nandanpur
668	351	317	9	5	4	2,553	1,356	1,197	Takipur
-	-	-	-	-	-	813	425	388	Sundaria
747	388	359	12	8	4	2,668	1,501	1,167	Haripur
73	36	37	-	-	-	1,009	521	488	Dholtukari
789	404	385	-	-	-	1,127	621	506	Mohanpur
4	2	2	1	1	-	812	458	354	Raghabpur
825	416	409	-	-	-	677	358	319	Mohanpurabad
1,662	850	812	7	3	4	2,656	1,411	1,245	Amlani
1,048	526	522	3	1	2	1,193	657	536	Angnara
1,312	694	618	-	-	-	1,891	1,035	856	Simulia
1,875	979	896	7	5	2	1,469	838	631	Chak Tengramari
1,859	944	915	-	-	-	1,425	777	648	Chak Khanpukur
8	4	4	-	-	-	171	95	76	Purbba Chak
963	495	468	9	6	3	2,642	1,531	1,111	Hasnabad
270	142	128	2	2	-	422	232	190	Monoharpur
1,025	518	507	1	-	1	2,337	1,272	1,065	Rameswarpur
189	108	81	-	-	-	1,086	590	496	Kalutala
-----Un-inhabited-----									Char Rameswarpur
81	45	36	-	-	-	129	70	59	Char Narayanpur
138	75	63	-	-	-	258	135	123	Chanpatala
428	229	199	4	2	2	657	383	274	Kharur
249	121	128	6	3	3	2,037	1,112	925	Patlikhanpur

VILLAGE PRIMARY
C D Block -

Location code number	Name of Village	Illiterates			Total workers			Main workers		
		Persons	Males	Females	Persons	Males	Females	Persons	Males	Females
		20	21	22	23	24	25	26	27	28
0183	Hasnabad (Total)	75,859	34,320	41,539	80,077	61,198	18,879	65,669	53,285	12,384
0183	Hasnabad (Rural)	74,095	33,499	40,596	77,619	59,216	18,403	63,528	51,486	12,042
0183	Hasnabad (Urban)	1,764	821	943	2,458	1,982	476	2,141	1,799	342
RURAL										
323902	Garakupi	754	351	403	833	642	191	542	443	99
323903	Khorda	611	302	309	461	452	9	415	408	7
323904	Jalsira	162	78	84	181	160	21	175	156	19
323905	Konanagar	1,131	558	573	1,159	950	209	836	691	145
323906	Gobindapur	526	238	288	533	449	84	429	367	62
323907	Ghola	280	147	133	237	207	30	202	187	15
323908	Sadarpur	788	337	451	780	696	84	437	422	15
323909	Murarisa	1,903	907	996	2,130	1,754	376	1,855	1,570	285
323910	Pipharaghabpur	1,344	626	718	1,352	785	567	675	577	98
323911	Ghanashyampur	317	166	151	253	209	44	190	169	21
323912	Habaspur	1,218	597	621	955	727	228	782	618	164
323913	Jambaria	726	357	369	523	446	77	504	435	69
323914	Rajapura	1,179	544	635	1,281	1,162	119	1,151	1,093	58
323915	Kaugachhi	1,043	494	549	1,187	953	234	894	783	111
323916	Kerundia	1,073	490	583	1,013	804	209	757	642	115
323917	Dakshin Bhebia	2,563	1,212	1,351	2,922	2,233	689	2,415	2,070	345
323918	Kharampurabad	1,581	748	833	1,194	959	235	971	862	109
323919	Chimta	937	418	519	1,032	749	283	1,001	733	268
323920	Bhabanipur	1,738	806	932	1,596	1,291	305	1,430	1,196	234
323921	Kharampur	2,049	985	1,064	2,093	1,696	397	1,969	1,661	308
323922	Ramanandapur	158	84	74	133	123	10	133	123	10
323923	Nawapara	780	331	449	1,006	873	133	937	857	80
323924	Chalitabaria	1,571	723	848	1,143	851	292	976	762	214
323925	Jamberiaabad	109	43	66	71	59	12	62	51	11
323926	Parbhabanipur	847	428	419	695	618	77	686	613	73
323927	Kuliadanga Abad	1,193	499	694	1,083	979	104	784	710	74
323928	Chakk Uliadanga	275	105	170	352	270	82	160	147	13
323929	Tegharia	680	309	371	577	464	113	480	408	72
323930	Makhalgachha	968	444	524	867	734	133	726	617	109
323931	Muragachha	740	329	411	725	554	171	424	348	76
323932	Harikati	813	380	433	859	610	249	755	575	180
323933	Krishnapara	1,246	601	645	1,080	841	239	871	706	165
323934	Chandpur	1,900	899	1,001	1,671	1,184	487	1,205	898	307
323935	Asharianarayanpur	1,405	653	752	1,552	955	597	1,433	943	490
323936	Chhaimalpur	860	401	459	724	476	248	703	460	243
323937	Sirajpur	372	169	203	417	255	162	391	238	153
323938	Nandanpur	127	61	66	141	105	36	141	105	36
323939	Takipur	1,159	574	585	1,467	1,100	367	1,390	1,071	319
323940	Sundaria	522	231	291	711	407	304	457	354	103
323941	Haripur	1,502	690	812	1,873	1,329	544	1,336	1,101	235
323942	Dholtukari	518	244	274	659	469	190	588	425	163
323943	Mohanpur	593	265	328	635	535	100	568	489	79
323944	Raghabpur	570	255	315	647	440	207	457	373	84
323945	Mohanpurabad	427	186	241	528	351	177	472	324	148
323946	Amlani	970	440	530	1,458	1,089	369	1,061	924	137
323947	Angnara	596	243	353	636	538	98	562	490	72
323948	Simulia	754	329	425	998	811	187	697	583	114
323949	Chak Tengramari	846	367	479	1,003	738	265	915	698	217
323950	Chak Khanpukur	461	180	281	709	580	129	573	508	65
323951	Purbba Chak	125	53	72	157	80	77	152	80	72
323952	Hasnabad	770	332	438	1,530	1,193	337	1,477	1,151	326
323953	Monoharpur	340	155	185	360	225	135	246	179	67
323954	Rameswarpur	1,126	513	613	1,372	1,038	334	1,260	965	295
323955	Kalutala	424	204	220	724	528	196	677	500	177
323956	Char Rameswarpur				-----Un-inhabited-----					
323957	Char Narayanpur	7	3	4	61	51	10	61	51	10
323958	Chanpatala	109	43	66	191	113	78	107	66	41
323959	Kharur	411	190	221	403	321	82	260	220	40
323960	Patlikhanpur	1,830	849	981	1,764	1,147	617	1,200	874	326

PRIMARY CENSUS ABSTRACT

CENSUS ABSTRACT

Hasnabad

Industrial category of main workers

Cultivators			Agricultural labourers			Household industry workers			Other workers			Name of Village
Persons	Males	Females	Persons	Males	Females	Persons	Males	Females	Persons	Males	Females	
29	30	31	32	33	34	35	36	37	38	39	40	2
8,540	8,123	417	17,049	15,490	1,559	7,242	3,877	3,365	32,838	25,795	7,043	Hasnabad (Total)
8,430	8,016	414	16,654	15,107	1,547	7,043	3,765	3,278	31,401	24,598	6,803	Hasnabad (Rural)
110	107	3	395	383	12	199	112	87	1,437	1,197	240	Hasnabad (Urban)
RURAL												
49	47	2	98	78	20	5	5	-	390	313	77	Garakupi
66	66	-	288	286	2	6	5	1	55	51	4	Khorda
18	17	1	66	60	6	3	1	2	88	78	10	Jalsira
156	148	8	238	194	44	30	13	17	412	336	76	Konanagar
43	42	1	90	88	2	2	1	1	294	236	58	Gobindapur
31	30	1	58	56	2	1	1	-	112	100	12	Ghola
108	107	1	147	145	2	6	6	-	176	164	12	Sadarpur
299	288	11	365	327	38	57	18	39	1,134	937	197	Murarisaha
30	28	2	448	411	37	68	56	12	129	82	47	Pipharaghabpur
47	46	1	52	48	4	42	30	12	49	45	4	Ghanashyampur
124	117	7	151	121	30	179	97	82	328	283	45	Habaspur
133	129	4	246	209	37	44	29	15	81	68	13	Jambaria
261	253	8	452	431	21	1	1	-	437	408	29	Rajapura
262	252	10	143	130	13	13	12	1	476	389	87	Kaugachhi
85	80	5	304	293	11	36	21	15	332	248	84	Kerundia
312	300	12	909	857	52	74	49	25	1,120	864	256	Dakshin Bhebia
139	132	7	337	308	29	3	1	2	492	421	71	Kharampurabad
78	60	18	67	27	40	5	4	1	851	642	209	Chimta
139	136	3	99	84	15	38	28	10	1,154	948	206	Bhabanipur
385	368	17	601	522	79	20	13	7	963	758	205	Kharampur
21	20	1	89	88	1	-	-	-	23	15	8	Ramanandapur
116	114	2	610	566	44	48	39	9	163	138	25	Nawapara
101	96	5	266	221	45	7	2	5	602	443	159	Chalitabaria
1	-	1	1	1	-	-	-	-	60	50	10	Jamberiaabad
112	110	2	185	180	5	1	1	-	388	322	66	Parbhabanipur
156	152	4	205	195	10	2	2	-	421	361	60	Kuliadanga Abad
8	7	1	125	121	4	-	-	-	27	19	8	Chakk Uliadanga
87	80	7	111	101	10	107	70	37	175	157	18	Tegharia
69	66	3	226	214	12	50	34	16	381	303	78	Makhalgachha
26	25	1	118	110	8	23	18	5	257	195	62	Muragachha
79	78	1	97	92	5	19	10	9	560	395	165	Harikati
60	58	2	204	191	13	36	34	2	571	423	148	Krishnapara
175	143	32	245	175	70	141	93	48	644	487	157	Chandpur
201	185	16	203	179	24	819	421	398	210	158	52	Asharianarayanpur
42	41	1	220	127	93	251	126	125	190	166	24	Chhaimalpur
28	28	-	37	34	3	1	-	1	325	176	149	Sirajpur
3	3	-	83	81	2	37	9	28	18	12	6	Nandanpur
76	75	1	369	347	22	340	160	180	605	489	116	Takipur
41	39	2	202	193	9	10	10	-	204	112	92	Sundaria
124	122	2	423	365	58	193	122	71	596	492	104	Haripur
86	84	2	48	44	4	12	11	1	442	286	156	Dholtukari
37	36	1	278	260	18	20	16	4	233	177	56	Mohanpur
73	72	1	176	126	50	5	1	4	203	174	29	Raghabpur
25	23	2	79	68	11	6	-	6	362	233	129	Mohanpurabad
70	57	13	196	182	14	63	37	26	732	648	84	Amlani
31	30	1	113	109	4	28	16	12	390	335	55	Angnara
67	64	3	109	102	7	69	30	39	452	387	65	Simulia
57	43	14	151	140	11	60	40	20	647	475	172	Chak Tengramari
109	108	1	329	299	30	8	5	3	127	96	31	Chak Khanpukur
9	8	1	61	58	3	4	1	3	78	13	65	Purbba Chak
74	74	-	325	267	58	119	73	46	959	737	222	Hasnabad
29	29	-	48	43	5	16	12	4	153	95	58	Monoharpur
90	89	1	260	240	20	44	18	26	866	618	248	Rameswarpur
57	55	2	167	144	23	47	21	26	406	280	126	Kalutala
-----Un-inhabited-----												Char Rameswarpur
1	1	-	23	21	2	-	-	-	37	29	8	Char Narayanpur
39	35	4	9	9	-	2	1	1	57	21	36	Chanpatala
30	30	-	72	69	3	9	8	1	149	113	36	Kharur
86	80	6	195	191	4	350	219	131	569	384	185	Patlikhanpur

VILLAGE PRIMARY
C D Block -

Location code number	Name of Village	Industrial category								
		Marginal workers			Cultivators			Agricultural labourers		
		Persons	Males	Females	Persons	Males	Females	Persons	Males	Females
1	2	41	42	43	44	45	46	47	48	49
0183	Hasnabad (Total)	14,408	7,913	6,495	631	427	204	5,180	3,488	1,692
0183	Hasnabad (Rural)	14,091	7,730	6,361	627	423	204	5,131	3,441	1,690
0183	Hasnabad (Urban)	317	183	134	4	4	-	49	47	2
	RURAL									
323902	Garakupi	291	199	92	-	-	-	172	128	44
323903	Khorda	46	44	2	-	-	-	38	36	2
323904	Jalsira	6	4	2	1	-	1	1	1	-
323905	Konanagar	323	259	64	2	2	-	225	205	20
323906	Gobindapur	104	82	22	4	4	-	35	31	4
323907	Ghola	35	20	15	-	-	-	6	5	1
323908	Sadarpur	343	274	69	10	9	1	195	178	17
323909	Murarisaha	275	184	91	27	23	4	127	97	30
323910	Pipharaghabpur	677	208	469	39	16	23	512	120	392
323911	Ghanashyampur	63	40	23	9	7	2	16	13	3
323912	Habaspur	173	109	64	4	3	1	123	85	38
323913	Jambaria	19	11	8	2	1	1	10	6	4
323914	Rajapura	130	69	61	5	3	2	49	41	8
323915	Kaugachhi	293	170	123	4	3	1	79	65	14
323916	Kerundia	256	162	94	5	5	-	88	71	17
323917	Dakshin Bhebia	507	163	344	9	9	-	172	57	115
323918	Kharampurabad	223	97	126	8	6	2	81	37	44
323919	Chimta	31	16	15	2	1	1	15	9	6
323920	Bhabanipur	166	95	71	22	11	11	16	7	9
323921	Kharampur	124	35	89	20	4	16	22	4	18
323922	Ramanandapur	-	-	-	-	-	-	-	-	-
323923	Nawapara	69	16	53	1	1	-	33	7	26
323924	Chalitabaria	167	89	78	7	6	1	75	39	36
323925	Jamberiaabad	9	8	1	-	-	-	-	-	-
323926	Parbhabanipur	9	5	4	-	-	-	4	2	2
323927	Kuliadanga Abad	299	269	30	2	2	-	114	106	8
323928	Chakk Uliadanga	192	123	69	7	6	1	171	110	61
323929	Tegharia	97	56	41	2	2	-	40	19	21
323930	Makhalgachha	141	117	24	5	3	2	104	95	9
323931	Muragachha	301	206	95	5	2	3	29	19	10
323932	Harikati	104	35	69	4	2	2	13	11	2
323933	Krishnapara	209	135	74	-	-	-	14	12	2
323934	Chandpur	466	286	180	23	19	4	89	69	20
323935	Asharianarayanpur	119	12	107	3	2	1	10	4	6
323936	Chhaimalpur	21	16	5	-	-	-	3	2	1
323937	Sirajpur	26	17	9	1	1	-	8	5	3
323938	Nandanpur	-	-	-	-	-	-	-	-	-
323939	Takipur	77	29	48	2	2	-	25	11	14
323940	Sundaria	254	53	201	-	-	-	29	19	10
323941	Haripur	537	228	309	28	21	7	114	63	51
323942	Dholtukari	71	44	27	1	-	1	7	5	2
323943	Mohanpur	67	46	21	2	2	-	21	17	4
323944	Raghabpur	190	67	123	10	9	1	62	9	53
323945	Mohanpurabad	56	27	29	5	5	-	23	5	18
323946	Amlani	397	165	232	5	3	2	99	69	30
323947	Angnara	74	48	26	3	3	-	16	15	1
323948	Simulia	301	228	73	13	10	3	152	141	11
323949	Chak Tengramari	88	40	48	2	2	-	20	12	8
323950	Chak Khanpukur	136	72	64	10	8	2	105	58	47
323951	Purbba Chak	5	-	5	-	-	-	-	-	-
323952	Hasnabad	53	42	11	-	-	-	16	16	-
323953	Monoharpur	114	46	68	4	4	-	22	13	9
323954	Rameswarpur	112	73	39	1	1	-	38	32	6
323955	Kalutala	47	28	19	2	2	-	4	3	1
323956	Char Rameswarpur				-----Un-inhabited-----					
323957	Char Narayanpur	-	-	-	-	-	-	-	-	-
323958	Chanpatala	84	47	37	2	1	1	8	3	5
323959	Kharur	143	101	42	4	3	1	42	37	5
323960	Patlikhanpur	564	273	291	24	21	3	114	101	13

PRIMARY CENSUS ABSTRACT

CENSUS ABSTRACT
Hasnabad

of marginal workers

Household industry workers			Other workers			Non-workers			Name of Village	Location code number
Persons	Males	Females	Persons	Males	Females	Persons	Males	Females		
50	51	52	53	54	55	56	57	58	2	1
1,528	460	1,068	7,069	3,538	3,531	123,185	42,821	80,364	Hasnabad (Total)	0183
1,420	433	987	6,913	3,433	3,480	119,395	41,579	77,816	Hasnabad (Rural)	0183
108	27	81	156	105	51	3,790	1,242	2,548	Hasnabad (Urban)	0183
RURAL										
7	-	7	112	71	41	1,196	394	802	Garakupi	323902
-	-	-	8	8	-	1,205	436	769	Khorda	323903
-	-	-	4	3	1	272	79	193	Jalsira	323904
22	12	10	74	40	34	1,670	561	1,109	Konanagar	323905
-	-	-	65	47	18	925	297	628	Gobindapur	323906
2	1	1	27	14	13	531	196	335	Ghola	323907
15	4	11	123	83	40	1,640	563	1,077	Sadarpur	323908
18	14	4	103	50	53	3,522	1,108	2,414	Murarisaha	323909
12	1	11	114	71	43	1,148	462	686	Pipharaghabpur	323910
23	9	14	15	11	4	490	168	322	Ghanashyampur	323911
18	5	13	28	16	12	1,653	584	1,069	Habaspur	323912
3	-	3	4	4	-	1,040	333	707	Jambaria	323913
4	2	2	72	23	49	2,877	977	1,900	Rajapura	323914
22	5	17	188	97	91	1,726	529	1,197	Kaugachhi	323915
28	12	16	135	74	61	1,512	483	1,029	Kerundia	323916
34	10	24	292	87	205	4,180	1,423	2,757	Dakshin Bhebia	323917
1	-	1	133	54	79	1,920	622	1,298	Kharampurabad	323918
3	-	3	11	6	5	1,458	539	919	Chimta	323919
4	2	2	124	75	49	2,517	827	1,690	Bhabanipur	323920
13	-	13	69	27	42	3,621	1,228	2,393	Kharampur	323921
-	-	-	-	-	-	268	88	180	Ramanandapur	323922
10	2	8	25	6	19	1,766	546	1,220	Nawapara	323923
6	4	2	79	40	39	1,875	651	1,224	Chalitabaria	323924
-	-	-	9	8	1	116	31	85	Jamberiaabad	323925
1	1	-	4	2	2	1,412	473	939	Parbhabanipur	323926
1	-	1	182	161	21	2,226	743	1,483	Kuliadanga Abad	323927
-	-	-	14	7	7	507	182	325	Chakk Uliadanga	323928
13	3	10	42	32	10	1,017	334	683	Tegharia	323929
9	3	6	23	16	7	1,743	565	1,178	Makhalgachha	323930
27	4	23	240	181	59	1,135	395	740	Muragachha	323931
7	-	7	80	22	58	1,103	373	730	Harikati	323932
46	34	12	149	89	60	1,795	637	1,158	Krishnapara	323933
37	30	7	317	168	149	2,337	827	1,510	Chandpur	323934
30	-	30	76	6	70	1,428	563	865	Asharianarayanpur	323935
7	3	4	11	11	-	889	341	548	Chhaimalpur	323936
-	-	-	17	11	6	343	124	219	Sirajpur	323937
-	-	-	-	-	-	175	57	118	Nandanpur	323938
18	3	15	32	13	19	2,245	830	1,415	Takipur	323939
15	1	14	210	33	177	624	249	375	Sundaria	323940
107	29	78	288	115	173	2,297	862	1,435	Haripur	323941
5	1	4	58	38	20	868	296	572	Dholtukari	323942
2	-	2	42	27	15	1,085	351	734	Mohanpur	323943
2	-	2	116	49	67	735	273	462	Raghabpur	323944
3	1	2	25	16	9	576	193	383	Mohanpurabad	323945
49	5	44	244	88	156	2,168	762	1,406	Amlani	323946
17	2	15	38	28	10	1,153	362	791	Angnara	323947
44	22	22	92	55	37	1,647	553	1,094	Simulia	323948
14	2	12	52	24	28	1,312	467	845	Chak Tengramari	323949
1	-	1	20	6	14	1,177	377	800	Chak Khanpukur	323950
-	-	-	5	-	5	139	68	71	Purbba Chak	323951
5	3	2	32	23	9	1,882	670	1,212	Hasnabad	323952
22	6	16	66	23	43	402	162	240	Monoharpur	323953
6	-	6	67	40	27	2,091	747	1,344	Rameswarpur	323954
-	-	-	41	23	18	786	266	520	Kalutala	323955
-----Un-inhabited-----									Char Rameswarpur	323956
-	-	-	-	-	-	75	22	53	Char Narayanpur	323957
2	1	1	72	42	30	176	65	111	Chanpatala	323958
3	3	-	94	58	36	665	252	413	Kharur	323959
176	45	131	250	106	144	2,103	814	1,289	Patlikhanpur	323960

VILLAGE PRIMARY
C D Block -

Location code number	Name of Village	Area of Village in hectares	Number of households	Total population (including institutional and houseless population)			Population in the age-group 0-6		
				Persons	Males	Females	Persons	Males	Females
1	2	3	4	5	6	7	8	9	10
323961	Jaygaon	83.06	424	1,777	923	854	235	124	111
323962	Baliadanga	24.22	101	419	215	204	45	25	20
323963	Ghuni	94.61	1,079	4,281	2,181	2,100	584	299	285
323964	Amrulgachha	24.02	213	835	395	440	109	54	55
323965	Bezpatli	13.68	106	408	200	208	54	26	28
323966	Bena	73.44	810	3,318	1,667	1,651	443	232	211
323967	Chak Patti	1,470.63	1,712	7,128	3,670	3,458	935	463	472
323968	Shulkuniabad	811.80	1,320	5,414	2,810	2,604	604	309	295
323969	Bhurkunda	768.50	1,348	5,617	2,841	2,776	673	330	343
323970	Ghoshalati	833.25	1,637	6,892	3,533	3,359	919	467	452
323971	Bedemari	233.91	508	2,117	1,082	1,035	244	121	123
323972	Ichhapur	885.86	1,832	7,872	4,049	3,823	956	474	482
323973	Kantakhali	0.00	274	1,155	544	611	137	47	90
323974	Rajnagar	207.20	272	1,005	487	518	120	51	69
323975	Barunhat	930.29	4,016	16,635	8,460	8,175	1,926	993	933
URBAN									
323976	Sadigachhi (CT)	216.92	1,439	6,248	3,224	3,024	615	320	295

PRIMARY CENSUS ABSTRACT

CENSUS ABSTRACT

Hasnabad

Scheduled Castes population			Scheduled Tribes population			Literates			Name of Village
Persons	Males	Females	Persons	Males	Females	Persons	Males	Females	
11	12	13	14	15	16	17	18	19	2
585	309	276	-	-	-	1,032	608	424	Jaygaon
404	209	195	-	-	-	276	153	123	Baliadanga
663	337	326	50	22	28	2,751	1,533	1,218	Ghuni
-	-	-	-	-	-	390	211	179	Amrulgachha
50	23	27	-	-	-	223	122	101	Bezpatli
504	265	239	211	101	110	1,630	894	736	Bena
2,080	1,058	1,022	1,022	536	486	4,238	2,399	1,839	Chak Patli
3,489	1,820	1,669	117	60	57	3,748	2,133	1,615	Shulkuniabad
3,209	1,634	1,575	471	222	249	4,118	2,251	1,867	Bhurkunda
2,102	1,101	1,001	534	235	299	3,922	2,218	1,704	Ghoshalati
721	363	358	432	227	205	1,400	770	630	Bedemari
3,034	1,588	1,446	637	319	318	4,950	2,777	2,173	Ichhapur
27	11	16	6	2	4	572	308	264	Kantakhali
120	59	61	-	-	-	726	381	345	Rajnagar
3,125	1,618	1,507	54	27	27	10,829	5,966	4,863	Barunhat
URBAN									
601	311	290	5	3	2	4,484	2,403	2,081	Sadigachhi (CT)

VILLAGE PRIMARY
C D Block -

Location code number	Name of Village	Illiterates			Total workers			Main workers		
		Persons	Males	Females	Persons	Males	Females	Persons	Males	Females
		20	21	22	23	24	25	26	27	28
323961	Jaygaon	745	315	430	685	490	195	660	471	189
323962	Baliadanga	143	62	81	140	119	21	140	119	21
323963	Ghuni	1,530	648	882	1,314	1,137	177	1,125	1,001	124
323964	Amrulgachha	445	184	261	334	212	122	214	197	17
323965	Bezpatli	185	78	107	174	126	48	145	115	30
323966	Bena	1,688	773	915	1,339	995	344	1,136	827	309
323967	Chak Patti	2,890	1,271	1,619	2,935	2,095	840	2,186	1,777	409
323968	Shulkuniabad	1,666	677	989	1,709	1,582	127	1,586	1,507	79
323969	Bhurkunda	1,499	590	909	1,682	1,446	236	1,525	1,366	159
323970	Ghoshalati	2,970	1,315	1,655	2,463	2,045	418	2,036	1,828	208
323971	Bedemari	717	312	405	1,048	678	370	525	413	112
323972	Ichhapur	2,922	1,272	1,650	2,687	2,297	390	1,802	1,565	237
323973	Kantakhali	583	236	347	676	375	301	669	372	297
323974	Rajnagar	279	106	173	575	346	229	554	338	216
323975	Barunhat	5,806	2,494	3,312	7,161	4,915	2,246	6,212	4,520	1,692
URBAN										
323976	Sadigachhi (CT)	1,764	821	943	2,458	1,982	476	2,141	1,799	342

PRIMARY CENSUS ABSTRACT

CENSUS ABSTRACT
Hasnabad

Industrial category of main workers

Cultivators			Agricultural labourers			Household industry workers			Other workers			Name of Village
Persons	Males	Females	Persons	Males	Females	Persons	Males	Females	Persons	Males	Females	
29	30	31	32	33	34	35	36	37	38	39	40	2
79	78	1	105	98	7	106	44	62	370	251	119	Jaygaon
26	25	1	32	32	-	4	1	3	78	61	17	Baliadanga
108	101	7	620	596	24	193	162	31	204	142	62	Ghuni
32	32	-	34	27	7	-	-	-	148	138	10	Amrulgachha
18	17	1	13	13	-	30	9	21	84	76	8	Bezpatli
44	42	2	303	291	12	356	220	136	433	274	159	Bena
677	659	18	508	449	59	354	170	184	647	499	148	Chak Patli
228	225	3	788	765	23	6	5	1	564	512	52	Shulkuniabad
333	312	21	525	462	63	14	13	1	653	579	74	Bhurkunda
235	223	12	777	725	52	6	4	2	1,018	876	142	Ghoshalati
177	175	2	75	58	17	6	4	2	267	176	91	Bedemari
645	587	58	398	349	49	13	8	5	746	621	125	Ichhapur
16	14	2	24	22	2	421	211	210	208	125	83	Kantakhali
9	9	-	1	1	-	175	32	143	369	296	73	Rajnagar
542	511	31	634	591	43	1,779	831	948	3,257	2,587	670	Barunhat
URBAN												
110	107	3	395	383	12	199	112	87	1,437	1,197	240	Sadigachhi (CT)

VILLAGE PRIMARY
C D Block -

Location code number	Name of Village	Industrial category								
		Marginal workers			Cultivators			Agricultural labourers		
		Persons	Males	Females	Persons	Males	Females	Persons	Males	Females
1	2	41	42	43	44	45	46	47	48	49
323961	Jaygaon	25	19	6	1	1	-	12	12	-
323962	Baliadanga	-	-	-	-	-	-	-	-	-
323963	Ghuni	189	136	53	11	7	4	90	84	6
323964	Amrulgachha	120	15	105	-	-	-	4	-	4
323965	Bezpatli	29	11	18	1	1	-	4	3	1
323966	Bena	203	168	35	26	22	4	130	123	7
323967	Chak Patti	749	318	431	52	27	25	185	125	60
323968	Shulkuniabad	123	75	48	10	9	1	63	46	17
323969	Bhurkunda	157	80	77	22	16	6	43	20	23
323970	Ghoshalati	427	217	210	42	34	8	210	105	105
323971	Bedemari	523	265	258	37	16	21	305	180	125
323972	Ichhapur	885	732	153	58	27	31	372	326	46
323973	Kantakhali	7	3	4	-	-	-	-	-	-
323974	Rajnagar	21	8	13	1	-	1	-	-	-
323975	Barunhat	949	395	554	15	13	2	107	92	15
URBAN										
323976	Sadigachhi (CT)	317	183	134	4	4	-	49	47	2

PRIMARY CENSUS ABSTRACT

CENSUS ABSTRACT
Hasnabad

of marginal workers

Household industry workers			Other workers			Non-workers			Name of Village	Location code number
Persons	Males	Females	Persons	Males	Females	Persons	Males	Females		
50	51	52	53	54	55	56	57	58	2	1
3	-	3	9	6	3	1,092	433	659	Jaygaon	323961
-	-	-	-	-	-	279	96	183	Baliadanga	323962
61	26	35	27	19	8	2,967	1,044	1,923	Ghuni	323963
-	-	-	116	15	101	501	183	318	Amrulgachha	323964
16	1	15	8	6	2	234	74	160	Bezpatli	323965
1	-	1	46	23	23	1,979	672	1,307	Bena	323966
195	28	167	317	138	179	4,193	1,575	2,618	Chak Patli	323967
3	1	2	47	19	28	3,705	1,228	2,477	Shulkuniabad	323968
3	2	1	89	42	47	3,935	1,395	2,540	Bhurkunda	323969
-	-	-	175	78	97	4,429	1,488	2,941	Ghoshalati	323970
2	-	2	179	69	110	1,069	404	665	Bedemari	323971
17	14	3	438	365	73	5,185	1,752	3,433	Ichhapur	323972
2	1	1	5	2	3	479	169	310	Kantakhali	323973
7	1	6	13	7	6	430	141	289	Rajnagar	323974
196	74	122	631	216	415	9,474	3,545	5,929	Barunhat	323975
URBAN										
108	27	81	156	105	51	3,790	1,242	2,548	Sadigachhi (CT)	323976

VILLAGE PRIMARY
C D Block -

Location code number	Name of Village	Area of Village in hectares	Number of households	Total population (including institutional and houseless population)			Population in the age-group 0-6		
				Persons	Males	Females	Persons	Males	Females
1	2	3	4	5	6	7	8	9	10
0184	Hingalganj (Total)	23,880.10	46,048	174,545	88,937	85,608	18,880	9,567	9,313
0184	Hingalganj (Rural)	22,972.79	42,117	159,469	81,413	78,056	17,141	8,682	8,459
0184	Hingalganj (Urban)	907.31	3,931	15,076	7,524	7,552	1,739	885	854
RURAL									
323977	Durgapur Baylani	834.87	1,770	7,115	3,643	3,472	786	401	385
323978	Dharam Baria	414.40	647	2,429	1,271	1,158	246	126	120
323979	Bispur	751.50	1,750	6,643	3,342	3,301	699	362	337
323980	Purbba Khejurbaria	417.26	742	2,875	1,475	1,400	268	133	135
323981	Paschim Khejurbaria	198.30	352	1,418	730	688	154	83	71
323982	Pubergheri	170.37	447	1,667	869	798	177	90	87
323983	Kakaria	180.49	184	742	381	361	74	36	38
323984	Dhanikhali	160.66	335	1,325	693	632	148	72	76
323985	Bainara	338.72	504	1,940	988	952	225	103	122
323986	Kumirmari	352.48	469	2,100	1,213	887	209	110	99
323987	Rupmari	718.32	1,131	4,717	2,392	2,325	513	260	253
323988	Banstala	439.05	834	3,449	1,731	1,718	402	205	197
323989	Bhandarkhali	546.70	1,501	5,832	2,985	2,847	637	324	313
323990	Kothabbari	317.68	386	1,625	787	838	179	83	96
323991	Ambaria	437.87	729	2,749	1,403	1,346	300	163	137
323992	Sandelerbil	1,340.32	2,790	10,401	5,206	5,195	1,123	558	565
323993	Mamudpur	1,065.13	2,425	8,942	4,552	4,390	966	464	502
323994	Bankra Dobar	499.52	856	3,194	1,649	1,545	298	146	152
323995	Singherkati	59.08	69	277	158	119	30	16	14
323996	Khosbash	55.85	23	89	46	43	11	6	5
323997	Chhota Sahebkhali	440.30	625	2,183	1,137	1,046	214	104	110
323998	Sarapkathi	237.15	478	1,636	821	815	212	109	103
323999	Ketarchak	195.06	288	994	491	503	107	45	62
324000	Lebukhali	429.37	644	2,677	1,406	1,271	307	170	137
324001	Putiamathbari	285.96	485	1,663	849	814	159	86	73
324002	Dulduli	460.53	910	3,170	1,603	1,567	323	153	170
324003	Pukuriachak	440.70	715	2,745	1,439	1,306	331	175	156
324004	Deuli	335.50	754	2,549	1,309	1,240	225	117	108
324005	Sahebkhali	899.60	1,582	5,792	2,947	2,845	538	272	266
324006	Charalkhali	655.59	1,044	3,942	2,012	1,930	432	228	204
324007	Kanaikati	350.46	753	2,622	1,336	1,286	286	139	147
324008	Kathal Baria	181.30	368	1,325	688	637	150	75	75
324009	Ramapur	943.32	1,639	6,357	3,189	3,168	727	342	385
324010	Madhabkati	1,208.39	1,166	4,304	2,236	2,068	487	263	224
324011	Patghara	692.42	1,671	6,270	3,211	3,059	658	337	321
324012	Jogesganj	913.38	1,898	7,082	3,617	3,465	731	377	354
324013	Hemnagar	727.63	1,026	3,960	2,029	1,931	367	186	181
324014	Parghumti	948.20	1,744	6,581	3,336	3,245	759	388	371
324015	Shridhar Kati	926.33	2,053	7,687	3,907	3,780	863	465	398
324016	Malekanghumti	881.00	1,420	5,398	2,736	2,662	558	283	275
324017	Kalitala	839.32	1,765	6,609	3,384	3,225	717	370	347
324018	Samsernagar	682.71	1,145	4,394	2,216	2,178	545	257	288
324019	Hingalganj (CT)	592.06	2,118	8,179	4,129	4,050	812	410	402
324020	Bankra (CT)	315.25	1,813	6,897	3,395	3,502	927	475	452

PRIMARY CENSUS ABSTRACT

CENSUS ABSTRACT

Hingalgañj

Scheduled Castes population			Scheduled Tribes population			Literates			Name of Village
Persons	Males	Females	Persons	Males	Females	Persons	Males	Females	
11	12	13	14	15	16	17	18	19	2
115,227	59,011	56,216	12,743	6,414	6,329	119,630	66,858	52,772	Hingalgañj (Total)
111,806	57,268	54,538	12,504	6,295	6,209	111,192	62,178	49,014	Hingalgañj (Rural)
3,421	1,743	1,678	239	119	120	8,438	4,680	3,758	Hingalgañj (Urban)
RURAL									
3,668	1,891	1,777	1,667	852	815	4,901	2,740	2,161	Durgapur Baylani
1,818	980	838	104	48	56	1,655	954	701	Dharam Baria
1,805	919	886	795	388	407	4,626	2,527	2,099	Bispur
2,354	1,202	1,152	26	11	15	2,191	1,224	967	Purbba Khejurbaria
602	305	297	140	72	68	1,026	572	454	Paschim Khejurbaria
752	390	362	117	60	57	1,131	647	484	Pubergheri
205	99	106	84	43	41	535	299	236	Kakaria
1,002	521	481	208	110	98	950	583	367	Dhanikhali
1,501	773	728	351	171	180	1,368	795	573	Bainara
1,054	559	495	355	198	157	1,665	1,027	638	Kumirmari
1,961	985	976	1,875	943	932	3,362	1,875	1,487	Rupmari
2,119	1,072	1,047	565	268	297	2,158	1,214	944	Banstala
4,544	2,330	2,214	170	86	84	3,857	2,146	1,711	Bhandarkhali
666	314	352	803	397	406	1,026	547	479	Kothabbari
2,440	1,243	1,197	225	118	107	1,826	1,027	799	Ambaria
5,927	3,014	2,913	791	378	413	6,303	3,466	2,837	Sandelerbil
590	299	291	7	3	4	6,477	3,534	2,943	Mamudpur
2,220	1,154	1,066	72	36	36	2,271	1,295	976	Bankra Dobar
206	120	86	28	17	11	137	79	58	Singherkati
45	26	19	44	20	24	54	32	22	Khosbash
2,156	1,122	1,034	-	-	-	1,607	912	695	Chhota Sahebkhali
1,180	604	576	327	161	166	1,207	660	547	Sarapkathi
990	489	501	-	-	-	768	417	351	Ketarachak
1,815	945	870	521	281	240	1,753	1,004	749	Lebukhali
1,597	815	782	-	-	-	1,180	652	528	Putiamathbari
2,902	1,468	1,434	235	117	118	2,142	1,221	921	Dulduli
2,382	1,253	1,129	346	181	165	1,858	1,074	784	Pukuriachak
2,480	1,277	1,203	10	3	7	1,922	1,070	852	Deuli
5,670	2,889	2,781	1	-	1	4,295	2,398	1,897	Sahebkhali
3,760	1,918	1,842	4	3	1	2,753	1,519	1,234	Charalkhali
2,594	1,322	1,272	2	1	1	1,875	1,059	816	Kanaikati
1,019	526	493	49	22	27	1,011	561	450	Kathal Baria
3,996	2,016	1,980	325	155	170	4,300	2,419	1,881	Ramapur
3,295	1,725	1,570	465	240	225	2,862	1,665	1,197	Madhabkati
5,844	2,990	2,854	145	76	69	4,430	2,532	1,898	Patghara
5,784	2,965	2,819	323	161	162	5,136	2,860	2,276	Jogesganj
3,808	1,955	1,853	13	7	6	2,844	1,574	1,270	Hemnagar
5,174	2,620	2,554	123	57	66	4,719	2,580	2,139	Parghumi
5,794	2,991	2,803	646	330	316	5,192	2,833	2,359	Shridhar Kati
5,039	2,563	2,476	8	3	5	4,001	2,210	1,791	Malekanghumi
5,572	2,862	2,710	199	103	96	4,649	2,620	2,029	Kalitala
3,476	1,757	1,719	335	175	160	3,169	1,755	1,414	Samsernagar
2,105	1,083	1,022	211	102	109	5,503	3,024	2,479	Hingalgañj (CT)
1,316	660	656	28	17	11	2,935	1,656	1,279	Bankra (CT)

VILLAGE PRIMARY
C D Block -

Location code number	Name of Village	Illiterates			Total workers			Main workers		
		Persons	Males	Females	Persons	Males	Females	Persons	Males	Females
		20	21	22	23	24	25	26	27	28
0184	Hingalganj (Total)	54,915	22,079	32,836	74,515	53,102	21,413	40,701	33,790	6,911
0184	Hingalganj (Rural)	48,277	19,235	29,042	67,844	48,651	19,193	35,582	30,127	5,455
0184	Hingalganj (Urban)	6,638	2,844	3,794	6,671	4,451	2,220	5,119	3,663	1,456
RURAL										
323977	Durgapur Baylani	2,214	903	1,311	4,043	2,291	1,752	1,670	1,540	130
323978	Dharam Baria	774	317	457	783	723	60	220	201	19
323979	Bispur	2,017	815	1,202	2,709	1,992	717	1,448	1,248	200
323980	Purbba Khejurbaria	684	251	433	1,351	939	412	679	587	92
323981	Paschim Khejurbaria	392	158	234	476	409	67	470	405	65
323982	Pubergheri	536	222	314	758	510	248	193	166	27
323983	Kakaria	207	82	125	405	241	164	167	150	17
323984	Dhanikhali	375	110	265	590	409	181	357	339	18
323985	Bainara	572	193	379	767	590	177	303	258	45
323986	Kumirmari	435	186	249	1,300	876	424	338	322	16
323987	Rupmari	1,355	517	838	2,230	1,407	823	1,022	834	188
323988	Banstala	1,291	517	774	1,427	979	448	641	435	206
323989	Bhandarkhali	1,975	839	1,136	2,983	1,828	1,155	1,016	808	208
323990	Kothabbari	599	240	359	611	420	191	63	48	15
323991	Ambaria	923	376	547	1,137	862	275	617	569	48
323992	Sandelerbil	4,098	1,740	2,358	4,523	3,113	1,410	3,112	2,390	722
323993	Mamudpur	2,465	1,018	1,447	3,719	2,643	1,076	2,071	1,587	484
323994	Bankra Dobar	923	354	569	1,338	949	389	1,076	787	289
323995	Singherkati	140	79	61	105	102	3	92	91	1
323996	Khosbash	35	14	21	30	28	2	21	21	-
323997	Chhota Sahebkhali	576	225	351	933	727	206	272	232	40
323998	Sarapkathi	429	161	268	606	496	110	247	224	23
323999	Ketarchak	226	74	152	336	300	36	184	160	24
324000	Lebukhali	924	402	522	972	828	144	797	696	101
324001	Putiamathbari	483	197	286	931	528	403	202	174	28
324002	Dulduli	1,028	382	646	1,205	954	251	775	638	137
324003	Pukuriachak	887	365	522	1,213	891	322	485	455	30
324004	Deuli	627	239	388	818	750	68	495	468	27
324005	Sahebkhali	1,497	549	948	2,343	1,769	574	982	844	138
324006	Charalkhali	1,189	493	696	1,679	1,227	452	1,036	729	307
324007	Kanaikati	747	277	470	1,079	807	272	448	410	38
324008	Kathal Baria	314	127	187	550	440	110	252	215	37
324009	Ramapur	2,057	770	1,287	2,782	1,879	903	1,956	1,530	426
324010	Madhabkati	1,442	571	871	1,709	1,327	382	805	745	60
324011	Patghara	1,840	679	1,161	2,604	1,896	708	759	681	78
324012	Jogesganj	1,946	757	1,189	2,977	2,182	795	1,833	1,567	266
324013	Hemnagar	1,116	455	661	1,502	1,160	342	476	440	36
324014	Parghumti	1,862	756	1,106	2,729	1,923	806	1,699	1,564	135
324015	Shridhar Kati	2,495	1,074	1,421	3,100	2,386	714	2,142	1,973	169
324016	Malekanghumti	1,397	526	871	2,293	1,639	654	1,353	1,246	107
324017	Kalitala	1,960	764	1,196	2,657	1,980	677	1,825	1,461	364
324018	Samsernagar	1,225	461	764	1,541	1,251	290	983	889	94
324019	Hingalganj (CT)	2,676	1,105	1,571	3,539	2,520	1,019	2,576	2,035	541
324020	Bankra (CT)	3,962	1,739	2,223	3,132	1,931	1,201	2,543	1,628	915

PRIMARY CENSUS ABSTRACT

CENSUS ABSTRACT

Hingaljanj

Industrial category of main workers

Cultivators			Agricultural labourers			Household industry workers			Other workers			Name of Village
Persons	Males	Females	Persons	Males	Females	Persons	Males	Females	Persons	Males	Females	
29	30	31	32	33	34	35	36	37	38	39	40	2
7,767	7,376	391	17,577	15,713	1,864	4,087	2,107	1,980	11,270	8,594	2,676	Hingaljanj (Total)
7,635	7,250	385	16,920	15,104	1,816	1,977	976	1,001	9,050	6,797	2,253	Hingaljanj (Rural)
132	126	6	657	609	48	2,110	1,131	979	2,220	1,797	423	Hingaljanj (Urban)
RURAL												
378	363	15	1,069	993	76	19	12	7	204	172	32	Durgapur Baylani
66	64	2	43	41	2	-	-	-	111	96	15	Dharam Baria
314	296	18	640	584	56	20	13	7	474	355	119	Bisnur
248	237	11	269	246	23	28	13	15	134	91	43	Purbba Khejurbaria
93	87	6	347	300	47	8	3	5	22	15	7	Paschim Khejurbaria
79	74	5	36	29	7	8	5	3	70	58	12	Pubergheri
72	70	2	40	37	3	10	3	7	45	40	5	Kakaria
115	114	1	232	218	14	1	1	-	9	6	3	Dhanikhali
87	84	3	153	136	17	9	6	3	54	32	22	Bainara
6	6	-	27	21	6	-	-	-	305	295	10	Kumirmari
273	251	22	403	332	71	15	4	11	331	247	84	Rupmari
54	48	6	361	219	142	37	28	9	189	140	49	Banstala
107	104	3	545	426	119	54	29	25	310	249	61	Bhandarkhali
5	4	1	30	27	3	2	1	1	26	16	10	Kothabbari
74	71	3	403	388	15	6	5	1	134	105	29	Ambaria
559	530	29	1,146	1,045	101	988	503	485	419	312	107	Sandelerbil
183	168	15	774	729	45	249	53	196	865	637	228	Mamudpur
194	189	5	271	253	18	76	37	39	535	308	227	Bankra Dobar
24	24	-	62	62	-	2	2	-	4	3	1	Singherkati
6	6	-	6	6	-	-	-	-	9	9	-	Khosbash
38	38	-	100	97	3	3	2	1	131	95	36	Chhota Sahebkhali
36	33	3	99	92	7	12	12	-	100	87	13	Sarapkathi
48	47	1	69	61	8	-	-	-	67	52	15	Ketarchak
124	120	4	586	505	81	17	14	3	70	57	13	Lebukhali
55	54	1	53	52	1	3	1	2	91	67	24	Putiamathbari
88	86	2	435	349	86	10	4	6	242	199	43	Dulduli
325	316	9	94	89	5	9	7	2	57	43	14	Pukuriachak
84	83	1	269	267	2	8	8	-	134	110	24	Deuli
378	352	26	386	331	55	21	13	8	197	148	49	Sahebkhali
96	90	6	480	417	63	2	1	1	458	221	237	Charalkhali
79	79	-	267	255	12	20	12	8	82	64	18	Kanaikati
26	25	1	86	84	2	35	22	13	105	84	21	Kathal Baria
300	281	19	522	459	63	162	49	113	972	741	231	Ramapur
152	146	6	511	486	25	10	6	4	132	107	25	Madhabkati
218	206	12	294	275	19	19	17	2	228	183	45	Patghara
233	220	13	1,178	995	183	12	7	5	410	345	65	Jogesganj
59	58	1	318	307	11	3	3	-	96	72	24	Hemnagar
499	484	15	950	896	54	20	18	2	230	166	64	Parghumti
740	710	30	1,148	1,086	62	21	15	6	233	162	71	Shridhar Kati
475	462	13	677	631	46	27	21	6	174	132	42	Malekanghumti
374	310	64	1,045	836	209	22	17	5	384	298	86	Kalitala
271	260	11	496	442	54	9	9	-	207	178	29	Samsernagar
71	67	4	427	399	28	455	239	216	1,623	1,330	293	Hingaljanj (CT)
61	59	2	230	210	20	1,655	892	763	597	467	130	Bankra (CT)

VILLAGE PRIMARY
C D Block -

Location code number	Name of Village	Industrial category								
		Marginal workers			Cultivators			Agricultural labourers		
		Persons	Males	Females	Persons	Males	Females	Persons	Males	Females
1	2	41	42	43	44	45	46	47	48	49
0184	Hingalganj (Total)	33,814	19,312	14,502	3,190	2,460	730	22,232	13,576	8,656
0184	Hingalganj (Rural)	32,262	18,524	13,738	3,160	2,431	729	21,921	13,308	8,613
0184	Hingalganj (Urban)	1,552	788	764	30	29	1	311	268	43
RURAL										
323977	Durgapur Baylani	2,373	751	1,622	251	97	154	1,616	568	1,048
323978	Dharam Baria	563	522	41	26	25	1	341	322	19
323979	Bispur	1,261	744	517	31	16	15	1,006	586	420
323980	Purbba Khejurbaria	672	352	320	83	49	34	363	260	103
323981	Paschim Khejurbaria	6	4	2	1	1	-	4	3	1
323982	Pubergheri	565	344	221	18	16	2	474	293	181
323983	Kakaria	238	91	147	80	61	19	19	4	15
323984	Dhanikhali	233	70	163	3	3	-	69	51	18
323985	Bainara	464	332	132	21	19	2	418	307	111
323986	Kumirmari	962	554	408	15	14	1	936	537	399
323987	Rupmari	1,208	573	635	137	95	42	857	416	441
323988	Banstala	786	544	242	53	48	5	268	194	74
323989	Bhandarkhali	1,967	1,020	947	103	92	11	1,538	836	702
323990	Kothabbari	548	372	176	158	142	16	345	205	140
323991	Ambaria	520	293	227	119	108	11	297	146	151
323992	Sandelerbil	1,411	723	688	137	128	9	648	428	220
323993	Mamudpur	1,648	1,056	592	89	77	12	861	694	167
323994	Bankra Dobar	262	162	100	25	24	1	133	106	27
323995	Singherkati	13	11	2	-	-	-	12	11	1
323996	Khosbash	9	7	2	-	-	-	3	2	1
323997	Chhota Sahebkhali	661	495	166	58	58	-	503	394	109
323998	Sarapkathi	359	272	87	30	22	8	219	186	33
323999	Ketarachak	152	140	12	7	4	3	136	128	8
324000	Lebukhali	175	132	43	15	13	2	145	113	32
324001	Putiamathbari	729	354	375	147	93	54	505	206	299
324002	Dulduli	430	316	114	21	21	-	220	131	89
324003	Pukuriachak	728	436	292	238	211	27	465	215	250
324004	Deuli	323	282	41	23	21	2	289	251	38
324005	Sahebkhali	1,361	925	436	116	101	15	1,148	770	378
324006	Charalkhali	643	498	145	52	41	11	496	392	104
324007	Kanaikati	631	397	234	77	73	4	354	258	96
324008	Kathal Baria	298	225	73	50	48	2	151	130	21
324009	Ramapur	826	349	477	93	63	30	222	155	67
324010	Madhabkati	904	582	322	24	21	3	825	540	285
324011	Patghara	1,845	1,215	630	87	74	13	1,666	1,084	582
324012	Jogesganj	1,144	615	529	83	60	23	727	493	234
324013	Hemnagar	1,026	720	306	157	144	13	833	547	286
324014	Parghumti	1,030	359	671	65	41	24	747	271	476
324015	Shridhar Kati	958	413	545	46	23	23	759	363	396
324016	Malekanghumti	940	393	547	310	184	126	541	191	350
324017	Kalitala	832	519	313	72	64	8	412	263	149
324018	Samsernagar	558	362	196	39	36	3	350	258	92
324019	Hingalganj (CT)	963	485	478	12	12	-	212	187	25
324020	Bankra (CT)	589	303	286	18	17	1	99	81	18

PRIMARY CENSUS ABSTRACT

CENSUS ABSTRACT
Hingaljanj

of marginal workers

Household industry workers			Other workers			Non-workers			Name of Village	Location code number
Persons	Males	Females	Persons	Males	Females	Persons	Males	Females		
50	51	52	53	54	55	56	57	58	2	1
2,879	660	2,219	5,513	2,616	2,897	100,030	35,835	64,195	Hingaljanj (Total)	0184
2,071	445	1,626	5,110	2,340	2,770	91,625	32,762	58,863	Hingaljanj (Rural)	0184
808	215	593	403	276	127	8,405	3,073	5,332	Hingaljanj (Urban)	0184
RURAL										
100	6	94	406	80	326	3,072	1,352	1,720	Durgapur Baylani	323977
5	2	3	191	173	18	1,646	548	1,098	Dharam Baria	323978
17	8	9	207	134	73	3,934	1,350	2,584	Bispur	323979
136	29	107	90	14	76	1,524	536	988	Purbba Khejurbaria	323980
1	-	1	-	-	-	942	321	621	Paschim Khejurbaria	323981
12	8	4	61	27	34	909	359	550	Pubergheri	323982
17	3	14	122	23	99	337	140	197	Kakaria	323983
-	-	-	161	16	145	735	284	451	Dhanikhali	323984
8	1	7	17	5	12	1,173	398	775	Bainara	323985
4	-	4	7	3	4	800	337	463	Kumirmari	323986
102	19	83	112	43	69	2,487	985	1,502	Rupmari	323987
74	51	23	391	251	140	2,022	752	1,270	Banstala	323988
239	36	203	87	56	31	2,849	1,157	1,692	Bhandarkhali	323989
11	3	8	34	22	12	1,014	367	647	Kothabbari	323990
82	29	53	22	10	12	1,612	541	1,071	Ambaria	323991
276	46	230	350	121	229	5,878	2,093	3,785	Sandelerbil	323992
254	62	192	444	223	221	5,223	1,909	3,314	Mamudpur	323993
76	10	66	28	22	6	1,856	700	1,156	Bankra Dobar	323994
-	-	-	1	-	1	172	56	116	Singherkati	323995
-	-	-	6	5	1	59	18	41	Khosbash	323996
8	4	4	92	39	53	1,250	410	840	Chhota Sahebkhali	323997
22	9	13	88	55	33	1,030	325	705	Sarapkathi	323998
1	1	-	8	7	1	658	191	467	Ketarchak	323999
3	-	3	12	6	6	1,705	578	1,127	Lebukhali	324000
6	1	5	71	54	17	732	321	411	Putiamathbari	324001
2	1	1	187	163	24	1,965	649	1,316	Dulduli	324002
12	2	10	13	8	5	1,532	548	984	Pukuriachak	324003
5	4	1	6	6	-	1,731	559	1,172	Deuli	324004
20	7	13	77	47	30	3,449	1,178	2,271	Sahebkhali	324005
8	2	6	87	63	24	2,263	785	1,478	Charalkhali	324006
151	33	118	49	33	16	1,543	529	1,014	Kanaikati	324007
51	20	31	46	27	19	775	248	527	Kathal Baria	324008
136	9	127	375	122	253	3,575	1,310	2,265	Ramapur	324009
20	1	19	35	20	15	2,595	909	1,686	Madhabkati	324010
7	5	2	85	52	33	3,666	1,315	2,351	Patghara	324011
5	1	4	329	61	268	4,105	1,435	2,670	Jogegsanj	324012
1	1	-	35	28	7	2,458	869	1,589	Hemnagar	324013
45	3	42	173	44	129	3,852	1,413	2,439	Parghumti	324014
83	8	75	70	19	51	4,587	1,521	3,066	Shridhar Kati	324015
48	6	42	41	12	29	3,105	1,097	2,008	Malekanghumti	324016
21	12	9	327	180	147	3,952	1,404	2,548	Kalitala	324017
2	2	-	167	66	101	2,853	965	1,888	Samsemnagar	324018
457	100	357	282	186	96	4,640	1,609	3,031	Hingaljanj (CT)	324019
351	115	236	121	90	31	3,765	1,464	2,301	Bankra (CT)	324020

**Urban PCA-Town wise
Primary Census Abstract**

URBAN PRIMARY

Location code number	Name of Town/ Ward	Area in Square Kilometre	Number of households	Total population (including institutional and houseless population)			Population in the age-group 0-6		
				Persons	Males	Females	Persons	Males	Females
				5	6	7	8	9	10
322772	Chandpara (CT)	1.70	1,741	7,113	3,655	3,458	604	302	302
0001	Ward No. 1		1,741	7,113	3,655	3,458	604	302	302
322773	Chhekati (CT)	1.87	1,196	4,995	2,576	2,419	390	197	193
0001	Ward No. 1		1,196	4,995	2,576	2,419	390	197	193
322774	Sonatikiri (CT)	0.77	1,685	6,919	3,500	3,419	531	258	273
0001	Ward No. 1		1,685	6,919	3,500	3,419	531	258	273
322775	Dhakuria (CT)	2.36	2,532	10,165	5,054	5,111	836	417	419
0001	Ward No. 1		2,532	10,165	5,054	5,111	836	417	419
322776	Chikanpara (CT)	2.72	2,349	9,594	4,784	4,810	760	380	380
0001	Ward No. 1		2,349	9,594	4,784	4,810	760	380	380
322777	Shimulpur (CT)	5.87	5,020	20,803	10,504	10,299	1,868	916	952
0001	Ward No. 1		5,020	20,803	10,504	10,299	1,868	916	952
322778	Bara (CT)	1.74	1,201	5,172	2,643	2,529	446	218	228
0001	Ward No. 1		1,201	5,172	2,643	2,529	446	218	228
322844	Deora (CT)	1.59	1,076	4,360	2,255	2,105	296	166	130
0001	Ward No. 1		1,076	4,360	2,255	2,105	296	166	130
322900	Nokpul (CT)	1.71	1,941	7,737	4,030	3,707	671	341	330
0001	Ward No. 1		1,941	7,737	4,030	3,707	671	341	330
322901	Maslandapur (CT)	1.70	2,685	10,790	5,519	5,271	879	465	414
0001	Ward No. 1		2,685	10,790	5,519	5,271	879	465	414
322902	Sadpur (CT)	1.63	1,999	7,773	3,946	3,827	641	342	299
0001	Ward No. 1		1,999	7,773	3,946	3,827	641	342	299
322903	Betpuli (CT)	2.01	2,408	9,404	4,777	4,627	833	413	420
0001	Ward No. 1		2,408	9,404	4,777	4,627	833	413	420
322904	Anarbaria (CT)	1.16	1,362	5,895	2,973	2,922	582	297	285
0001	Ward No. 1		1,362	5,895	2,973	2,922	582	297	285
322905	Purbba Narayanpur (CT)	2.47	1,942	7,950	4,047	3,903	767	395	372
0001	Ward No. 1		1,942	7,950	4,047	3,903	767	395	372
322982	Guma (CT)	2.30	2,904	12,025	6,089	5,936	1,190	593	597
0001	Ward No. 1		2,904	12,025	6,089	5,936	1,190	593	597
322983	Bara Bamonnia (CT)	0.76	1,780	7,193	3,683	3,510	675	343	332
0001	Ward No. 1		1,780	7,193	3,683	3,510	675	343	332
322984	Khorddabamonnia (CT)	1.01	1,363	5,856	3,013	2,843	756	394	362
0001	Ward No. 1		1,363	5,856	3,013	2,843	756	394	362
322985	Bira (CT)	3.91	2,534	10,741	5,471	5,270	1,095	573	522
0001	Ward No. 1		2,534	10,741	5,471	5,270	1,095	573	522
323066	Dhania (CT)	3.65	1,600	6,659	3,403	3,256	613	305	308
0001	Ward No. 1		1,600	6,659	3,403	3,256	613	305	308
323105	Palladaha (CT)	1.77	1,414	5,994	3,052	2,942	472	246	226
0001	Ward No. 1		1,414	5,994	3,052	2,942	472	246	226
323106	Palashi (CT)	3.49	1,697	6,748	3,461	3,287	537	290	247
0001	Ward No. 1		1,697	6,748	3,461	3,287	537	290	247
323107	Nagdaha (CT)	3.07	1,979	8,192	4,167	4,025	737	364	373
0001	Ward No. 1		1,979	8,192	4,167	4,025	737	364	373
323108	Jetia (CT)	1.97	1,577	6,349	3,246	3,103	415	223	192
0001	Ward No. 1		1,577	6,349	3,246	3,103	415	223	192
323109	Balibhara (CT)	1.82	1,968	8,521	4,376	4,145	785	409	376
0001	Ward No. 1		1,968	8,521	4,376	4,145	785	409	376
323110	Dogachhia (CT)	2.20	1,369	5,705	2,957	2,748	487	262	225
0001	Ward No. 1		1,369	5,705	2,957	2,748	487	262	225
323111	Garshyamnagar (CT)	1.08	1,956	7,611	3,840	3,771	558	283	275
0001	Ward No. 1		1,956	7,611	3,840	3,771	558	283	275
323112	Noapara (P) (CT)	1.10	2,613	10,819	5,524	5,295	1,013	518	495
0001	Ward No. 1		2,613	10,819	5,524	5,295	1,013	518	495
323113	Kaugachhi (CT)	1.83	4,202	17,001	8,612	8,389	1,379	681	698
0001	Ward No. 1		4,202	17,001	8,612	8,389	1,379	681	698
323114	Paltapara (CT)	1.72	1,574	6,408	3,293	3,115	614	321	293
0001	Ward No. 1		1,574	6,408	3,293	3,115	614	321	293
323115	Ichhapur Defence Estate (CT)	2.31	1,268	5,219	2,700	2,519	486	248	238
0001	Ward No. 1		1,268	5,219	2,700	2,519	486	248	238
323133	Babanpur (P) (CT)	1.43	2,158	8,942	4,555	4,387	877	434	443

PRIMARY CENSUS ABSTRACT

CENSUS ABSTRACT

Scheduled Castes population			Scheduled Tribes population			Literates			Name of Town/ Ward
Persons	Males	Females	Persons	Males	Females	Persons	Males	Females	
11	12	13	14	15	16	17	18	19	
3,956	2,015	1,941	37	18	19	5,665	3,036	2,629	Chandpara (CT)
3,956	2,015	1,941	37	18	19	5,665	3,036	2,629	Ward No. 1
889	474	415	1	-	1	3,832	2,083	1,749	Chhekati (CT)
889	474	415	1	-	1	3,832	2,083	1,749	Ward No. 1
2,048	1,063	985	55	26	29	5,845	3,054	2,791	Sonatikiri (CT)
2,048	1,063	985	55	26	29	5,845	3,054	2,791	Ward No. 1
4,648	2,277	2,371	50	25	25	7,849	4,099	3,750	Dhakuria (CT)
4,648	2,277	2,371	50	25	25	7,849	4,099	3,750	Ward No. 1
8,812	4,413	4,399	36	13	23	8,058	4,152	3,906	Chikanpara (CT)
8,812	4,413	4,399	36	13	23	8,058	4,152	3,906	Ward No. 1
14,734	7,427	7,307	71	37	34	15,758	8,454	7,304	Shimulpur (CT)
14,734	7,427	7,307	71	37	34	15,758	8,454	7,304	Ward No. 1
4,278	2,186	2,092	30	15	15	4,087	2,179	1,908	Bara (CT)
4,278	2,186	2,092	30	15	15	4,087	2,179	1,908	Ward No. 1
1,522	797	725	118	61	57	3,716	2,001	1,715	Deora (CT)
1,522	797	725	118	61	57	3,716	2,001	1,715	Ward No. 1
3,936	2,042	1,894	42	21	21	6,047	3,302	2,745	Nokpul (CT)
3,936	2,042	1,894	42	21	21	6,047	3,302	2,745	Ward No. 1
3,954	2,007	1,947	53	29	24	8,708	4,620	4,088	Maslandapur (CT)
3,954	2,007	1,947	53	29	24	8,708	4,620	4,088	Ward No. 1
1,714	861	853	458	234	224	6,325	3,322	3,003	Sadpur (CT)
1,714	861	853	458	234	224	6,325	3,322	3,003	Ward No. 1
3,503	1,786	1,717	134	65	69	7,569	4,033	3,536	Betpuli (CT)
3,503	1,786	1,717	134	65	69	7,569	4,033	3,536	Ward No. 1
3,675	1,881	1,794	134	60	74	4,432	2,333	2,099	Anarbaria (CT)
3,675	1,881	1,794	134	60	74	4,432	2,333	2,099	Ward No. 1
2,155	1,112	1,043	35	16	19	6,212	3,270	2,942	Purbba Narayanpur (CT)
2,155	1,112	1,043	35	16	19	6,212	3,270	2,942	Ward No. 1
3,534	1,755	1,779	192	98	94	9,479	5,030	4,449	Guma (CT)
3,534	1,755	1,779	192	98	94	9,479	5,030	4,449	Ward No. 1
2,857	1,451	1,406	79	31	48	5,745	3,098	2,647	Bara Bamonia (CT)
2,857	1,451	1,406	79	31	48	5,745	3,098	2,647	Ward No. 1
611	301	310	9	2	7	4,047	2,211	1,836	Khorddabamonia (CT)
611	301	310	9	2	7	4,047	2,211	1,836	Ward No. 1
1,424	724	700	111	58	53	8,361	4,402	3,959	Bira (CT)
1,424	724	700	111	58	53	8,361	4,402	3,959	Ward No. 1
1,635	831	804	265	128	137	5,411	2,912	2,499	Dhania (CT)
1,635	831	804	265	128	137	5,411	2,912	2,499	Ward No. 1
775	408	367	103	54	49	4,616	2,432	2,184	Palladaha (CT)
775	408	367	103	54	49	4,616	2,432	2,184	Ward No. 1
1,444	747	697	947	462	485	5,452	2,945	2,507	Palashi (CT)
1,444	747	697	947	462	485	5,452	2,945	2,507	Ward No. 1
4,437	2,276	2,161	369	185	184	6,284	3,407	2,877	Nagdaha (CT)
4,437	2,276	2,161	369	185	184	6,284	3,407	2,877	Ward No. 1
693	375	318	75	35	40	5,648	2,942	2,706	Jetia (CT)
693	375	318	75	35	40	5,648	2,942	2,706	Ward No. 1
1,216	621	595	126	68	58	6,799	3,625	3,174	Balibhara (CT)
1,216	621	595	126	68	58	6,799	3,625	3,174	Ward No. 1
1,825	922	903	24	13	11	4,660	2,513	2,147	Dogachhia (CT)
1,825	922	903	24	13	11	4,660	2,513	2,147	Ward No. 1
1,563	812	751	37	18	19	6,417	3,347	3,070	Garshyamnagar (CT)
1,563	812	751	37	18	19	6,417	3,347	3,070	Ward No. 1
3,409	1,770	1,639	559	289	270	8,251	4,463	3,788	Noapara (P) (CT)
3,409	1,770	1,639	559	289	270	8,251	4,463	3,788	Ward No. 1
3,530	1,792	1,738	1,009	526	483	13,883	7,330	6,553	Kaugachhi (CT)
3,530	1,792	1,738	1,009	526	483	13,883	7,330	6,553	Ward No. 1
1,288	655	633	44	28	16	4,974	2,694	2,280	Paltapara (CT)
1,288	655	633	44	28	16	4,974	2,694	2,280	Ward No. 1
1,732	908	824	387	198	189	4,125	2,260	1,865	Ichhapur Defence Estate (CT)
1,732	908	824	387	198	189	4,125	2,260	1,865	Ward No. 1
5,272	2,697	2,575	98	52	46	6,953	3,748	3,205	Babanpur (P) (CT)

URBAN PRIMARY

Location code number	Name of Town/ Ward	Illiterates			Total workers			Main workers		
		Persons	Males	Females	Persons	Males	Females	Persons	Males	Females
1	2	20	21	22	23	24	25	26	27	28
322772	Chandpara (CT)	1,448	619	829	2,518	2,095	423	2,160	1,889	271
0001	Ward No. 1	1,448	619	829	2,518	2,095	423	2,160	1,889	271
322773	Chhekati (CT)	1,163	493	670	1,982	1,540	442	1,823	1,465	358
0001	Ward No. 1	1,163	493	670	1,982	1,540	442	1,823	1,465	358
322774	Sonatikiri (CT)	1,074	446	628	2,474	2,058	416	2,347	1,988	359
0001	Ward No. 1	1,074	446	628	2,474	2,058	416	2,347	1,988	359
322775	Dhakuria (CT)	2,316	955	1,361	3,393	2,798	595	3,061	2,585	476
0001	Ward No. 1	2,316	955	1,361	3,393	2,798	595	3,061	2,585	476
322776	Chikanpara (CT)	1,536	632	904	3,157	2,667	490	2,785	2,437	348
0001	Ward No. 1	1,536	632	904	3,157	2,667	490	2,785	2,437	348
322777	Shimulpur (CT)	5,045	2,050	2,995	7,724	5,848	1,876	6,955	5,551	1,404
0001	Ward No. 1	5,045	2,050	2,995	7,724	5,848	1,876	6,955	5,551	1,404
322778	Bara (CT)	1,085	464	621	1,795	1,430	365	1,477	1,212	265
0001	Ward No. 1	1,085	464	621	1,795	1,430	365	1,477	1,212	265
322844	Deora (CT)	644	254	390	1,734	1,364	370	1,540	1,270	270
0001	Ward No. 1	644	254	390	1,734	1,364	370	1,540	1,270	270
322900	Nokpul (CT)	1,690	728	962	2,925	2,351	574	2,799	2,297	502
0001	Ward No. 1	1,690	728	962	2,925	2,351	574	2,799	2,297	502
322901	Maslandapur (CT)	2,082	899	1,183	4,419	3,269	1,150	3,831	2,924	907
0001	Ward No. 1	2,082	899	1,183	4,419	3,269	1,150	3,831	2,924	907
322902	Sadpur (CT)	1,448	624	824	3,055	2,356	699	2,808	2,269	539
0001	Ward No. 1	1,448	624	824	3,055	2,356	699	2,808	2,269	539
322903	Betpuli (CT)	1,835	744	1,091	3,837	2,883	954	3,221	2,551	670
0001	Ward No. 1	1,835	744	1,091	3,837	2,883	954	3,221	2,551	670
322904	Anarbaria (CT)	1,463	640	823	2,220	1,732	488	1,765	1,527	238
0001	Ward No. 1	1,463	640	823	2,220	1,732	488	1,765	1,527	238
322905	Purbba Narayanpur (CT)	1,738	777	961	2,620	2,345	275	2,419	2,215	204
0001	Ward No. 1	1,738	777	961	2,620	2,345	275	2,419	2,215	204
322982	Guma (CT)	2,546	1,059	1,487	4,313	3,489	824	3,908	3,253	655
0001	Ward No. 1	2,546	1,059	1,487	4,313	3,489	824	3,908	3,253	655
322983	Bara Bamonia (CT)	1,448	585	863	2,757	2,243	514	2,506	2,153	353
0001	Ward No. 1	1,448	585	863	2,757	2,243	514	2,506	2,153	353
322984	Khorddabamonia (CT)	1,809	802	1,007	2,139	1,725	414	2,072	1,694	378
0001	Ward No. 1	1,809	802	1,007	2,139	1,725	414	2,072	1,694	378
322985	Bira (CT)	2,380	1,069	1,311	3,602	3,138	464	3,212	2,867	345
0001	Ward No. 1	2,380	1,069	1,311	3,602	3,138	464	3,212	2,867	345
323066	Dhania (CT)	1,248	491	757	2,606	2,137	469	2,317	2,003	314
0001	Ward No. 1	1,248	491	757	2,606	2,137	469	2,317	2,003	314
323105	Palladaha (CT)	1,378	620	758	1,769	1,562	207	1,606	1,437	169
0001	Ward No. 1	1,378	620	758	1,769	1,562	207	1,606	1,437	169
323106	Palashi (CT)	1,296	516	780	2,283	1,966	317	1,924	1,683	241
0001	Ward No. 1	1,296	516	780	2,283	1,966	317	1,924	1,683	241
323107	Nagdaha (CT)	1,908	760	1,148	2,741	2,309	432	2,262	1,980	282
0001	Ward No. 1	1,908	760	1,148	2,741	2,309	432	2,262	1,980	282
323108	Jetia (CT)	701	304	397	2,011	1,755	256	1,803	1,595	208
0001	Ward No. 1	701	304	397	2,011	1,755	256	1,803	1,595	208
323109	Balibhara (CT)	1,722	751	971	2,866	2,465	401	2,246	2,009	237
0001	Ward No. 1	1,722	751	971	2,866	2,465	401	2,246	2,009	237
323110	Dogachhia (CT)	1,045	444	601	2,036	1,770	266	1,654	1,459	195
0001	Ward No. 1	1,045	444	601	2,036	1,770	266	1,654	1,459	195
323111	Garshyamnagar (CT)	1,194	493	701	3,094	2,366	728	2,561	2,046	515
0001	Ward No. 1	1,194	493	701	3,094	2,366	728	2,561	2,046	515
323112	Noapara (P) (CT)	2,568	1,061	1,507	3,791	3,059	732	3,250	2,728	522
0001	Ward No. 1	2,568	1,061	1,507	3,791	3,059	732	3,250	2,728	522
323113	Kaugachhi (CT)	3,118	1,282	1,836	6,200	4,949	1,251	5,370	4,505	865
0001	Ward No. 1	3,118	1,282	1,836	6,200	4,949	1,251	5,370	4,505	865
323114	Paltapara (CT)	1,434	599	835	2,427	2,063	364	2,344	2,031	313
0001	Ward No. 1	1,434	599	835	2,427	2,063	364	2,344	2,031	313
323115	Ichhapur Defence Estate (CT)	1,094	440	654	1,576	1,332	244	1,403	1,228	175
0001	Ward No. 1	1,094	440	654	1,576	1,332	244	1,403	1,228	175
323133	Babanpur (P) (CT)	1,989	807	1,182	3,227	2,634	593	2,967	2,501	466

PRIMARY CENSUS ABSTRACT

CENSUS ABSTRACT

Industrial category of main workers													Name of Town/ Ward 2
Cultivators			Agricultural labourers			Household industry workers			Other workers				
Persons	Males	Females	Persons	Males	Females	Persons	Males	Females	Persons	Males	Females		
29	30	31	32	33	34	35	36	37	38	39	40		
40	36	4	272	236	36	105	87	18	1,743	1,530	213	Chandpara (CT)	
40	36	4	272	236	36	105	87	18	1,743	1,530	213	Ward No. 1	
149	147	2	140	119	21	117	69	48	1,417	1,130	287	Chhekati (CT)	
149	147	2	140	119	21	117	69	48	1,417	1,130	287	Ward No. 1	
29	28	1	39	34	5	43	33	10	2,236	1,893	343	Sonatikiri (CT)	
29	28	1	39	34	5	43	33	10	2,236	1,893	343	Ward No. 1	
39	39	-	152	125	27	157	98	59	2,713	2,323	390	Dhakuria (CT)	
39	39	-	152	125	27	157	98	59	2,713	2,323	390	Ward No. 1	
180	177	3	442	369	73	185	149	36	1,978	1,742	236	Chikanpara (CT)	
180	177	3	442	369	73	185	149	36	1,978	1,742	236	Ward No. 1	
272	265	7	496	438	58	326	163	163	5,861	4,685	1,176	Shimulpur (CT)	
272	265	7	496	438	58	326	163	163	5,861	4,685	1,176	Ward No. 1	
122	116	6	247	229	18	94	55	39	1,014	812	202	Bara (CT)	
122	116	6	247	229	18	94	55	39	1,014	812	202	Ward No. 1	
51	49	2	170	155	15	73	50	23	1,246	1,016	230	Deora (CT)	
51	49	2	170	155	15	73	50	23	1,246	1,016	230	Ward No. 1	
34	34	-	206	184	22	166	100	66	2,393	1,979	414	Nokpul (CT)	
34	34	-	206	184	22	166	100	66	2,393	1,979	414	Ward No. 1	
37	32	5	94	92	2	246	147	99	3,454	2,653	801	Maslandapur (CT)	
37	32	5	94	92	2	246	147	99	3,454	2,653	801	Ward No. 1	
26	25	1	102	60	42	75	44	31	2,605	2,140	465	Sadpur (CT)	
26	25	1	102	60	42	75	44	31	2,605	2,140	465	Ward No. 1	
24	23	1	99	89	10	431	342	89	2,667	2,097	570	Betpuli (CT)	
24	23	1	99	89	10	431	342	89	2,667	2,097	570	Ward No. 1	
125	123	2	89	84	5	90	62	28	1,461	1,258	203	Anarbaria (CT)	
125	123	2	89	84	5	90	62	28	1,461	1,258	203	Ward No. 1	
141	139	2	403	390	13	74	58	16	1,801	1,628	173	Purbba Narayanpur (CT)	
141	139	2	403	390	13	74	58	16	1,801	1,628	173	Ward No. 1	
101	93	8	356	292	64	205	157	48	3,246	2,711	535	Guma (CT)	
101	93	8	356	292	64	205	157	48	3,246	2,711	535	Ward No. 1	
23	23	-	148	133	15	75	53	22	2,260	1,944	316	Bara Bamonnia (CT)	
23	23	-	148	133	15	75	53	22	2,260	1,944	316	Ward No. 1	
98	97	1	179	175	4	22	17	5	1,773	1,405	368	Khorddabamonnia (CT)	
98	97	1	179	175	4	22	17	5	1,773	1,405	368	Ward No. 1	
219	214	5	383	362	21	167	123	44	2,443	2,168	275	Bira (CT)	
219	214	5	383	362	21	167	123	44	2,443	2,168	275	Ward No. 1	
78	76	2	394	329	65	53	41	12	1,792	1,557	235	Dhania (CT)	
78	76	2	394	329	65	53	41	12	1,792	1,557	235	Ward No. 1	
9	8	1	23	22	1	103	89	14	1,471	1,318	153	Palladaha (CT)	
9	8	1	23	22	1	103	89	14	1,471	1,318	153	Ward No. 1	
39	35	4	162	132	30	63	38	25	1,660	1,478	182	Palashi (CT)	
39	35	4	162	132	30	63	38	25	1,660	1,478	182	Ward No. 1	
26	24	2	159	152	7	40	24	16	2,037	1,780	257	Nagdaha (CT)	
26	24	2	159	152	7	40	24	16	2,037	1,780	257	Ward No. 1	
54	47	7	145	141	4	45	37	8	1,559	1,370	189	Jetia (CT)	
54	47	7	145	141	4	45	37	8	1,559	1,370	189	Ward No. 1	
4	3	1	110	96	14	75	53	22	2,057	1,857	200	Balibhara (CT)	
4	3	1	110	96	14	75	53	22	2,057	1,857	200	Ward No. 1	
45	45	-	57	55	2	72	60	12	1,480	1,299	181	Dogachhia (CT)	
45	45	-	57	55	2	72	60	12	1,480	1,299	181	Ward No. 1	
2	2	-	14	8	6	74	20	54	2,471	2,016	455	Garshyamnagar (CT)	
2	2	-	14	8	6	74	20	54	2,471	2,016	455	Ward No. 1	
3	-	3	13	11	2	107	50	57	3,127	2,667	460	Noapara (P) (CT)	
3	-	3	13	11	2	107	50	57	3,127	2,667	460	Ward No. 1	
24	21	3	24	17	7	309	123	186	5,013	4,344	669	Kaugachhi (CT)	
24	21	3	24	17	7	309	123	186	5,013	4,344	669	Ward No. 1	
10	10	-	47	47	-	90	43	47	2,197	1,931	266	Paltapara (CT)	
10	10	-	47	47	-	90	43	47	2,197	1,931	266	Ward No. 1	
-	-	-	31	31	-	29	22	7	1,343	1,175	168	Ichhapur Defence Estate (CT)	
-	-	-	31	31	-	29	22	7	1,343	1,175	168	Ward No. 1	
4	4	-	29	27	2	377	237	140	2,557	2,233	324	Babanpur (P) (CT)	

DISTRICT CENSUS HANDBOOK : NORTH TWENTY FOUR PARGANAS

URBAN PRIMARY

Location code number	Name of Town/ Ward	Industrial category								
		Marginal workers			Cultivators			Agricultural labourers		
		Persons	Males	Females	Persons	Males	Females	Persons	Males	Females
1	2	41	42	43	44	45	46	47	48	49
322772	Chandpara (CT)	358	206	152	1	1	-	39	32	7
0001	Ward No. 1	358	206	152	1	1	-	39	32	7
322773	Chhekati (CT)	159	75	84	5	5	-	23	17	6
0001	Ward No. 1	159	75	84	5	5	-	23	17	6
322774	Sonatikiri (CT)	127	70	57	-	-	-	11	6	5
0001	Ward No. 1	127	70	57	-	-	-	11	6	5
322775	Dhakuria (CT)	332	213	119	2	2	-	34	28	6
0001	Ward No. 1	332	213	119	2	2	-	34	28	6
322776	Chikanpara (CT)	372	230	142	9	8	1	95	64	31
0001	Ward No. 1	372	230	142	9	8	1	95	64	31
322777	Shimulpur (CT)	769	297	472	16	13	3	53	33	20
0001	Ward No. 1	769	297	472	16	13	3	53	33	20
322778	Bara (CT)	318	218	100	13	13	-	95	72	23
0001	Ward No. 1	318	218	100	13	13	-	95	72	23
322844	Deora (CT)	194	94	100	-	-	-	7	5	2
0001	Ward No. 1	194	94	100	-	-	-	7	5	2
322900	Nokpul (CT)	126	54	72	1	1	-	5	5	-
0001	Ward No. 1	126	54	72	1	1	-	5	5	-
322901	Maslandapur (CT)	588	345	243	7	5	2	27	27	-
0001	Ward No. 1	588	345	243	7	5	2	27	27	-
322902	Sadpur (CT)	247	87	160	1	1	-	26	9	17
0001	Ward No. 1	247	87	160	1	1	-	26	9	17
322903	Betpuli (CT)	616	332	284	10	9	1	47	40	7
0001	Ward No. 1	616	332	284	10	9	1	47	40	7
322904	Anarbaria (CT)	455	205	250	3	2	1	65	29	36
0001	Ward No. 1	455	205	250	3	2	1	65	29	36
322905	Purbba Narayanpur (CT)	201	130	71	1	1	-	12	10	2
0001	Ward No. 1	201	130	71	1	1	-	12	10	2
322982	Guma (CT)	405	236	169	1	1	-	40	37	3
0001	Ward No. 1	405	236	169	1	1	-	40	37	3
322983	Bara Bamonnia (CT)	251	90	161	1	1	-	3	3	-
0001	Ward No. 1	251	90	161	1	1	-	3	3	-
322984	Khorddabamonnia (CT)	67	31	36	1	1	-	8	5	3
0001	Ward No. 1	67	31	36	1	1	-	8	5	3
322985	Bira (CT)	390	271	119	5	4	1	62	48	14
0001	Ward No. 1	390	271	119	5	4	1	62	48	14
323066	Dhania (CT)	289	134	155	5	2	3	85	56	29
0001	Ward No. 1	289	134	155	5	2	3	85	56	29
323105	Palladaha (CT)	163	125	38	2	1	1	6	6	-
0001	Ward No. 1	163	125	38	2	1	1	6	6	-
323106	Palashi (CT)	359	283	76	5	2	3	124	95	29
0001	Ward No. 1	359	283	76	5	2	3	124	95	29
323107	Nagdaha (CT)	479	329	150	3	1	2	92	51	41
0001	Ward No. 1	479	329	150	3	1	2	92	51	41
323108	Jetia (CT)	208	160	48	5	4	1	20	17	3
0001	Ward No. 1	208	160	48	5	4	1	20	17	3
323109	Balibhara (CT)	620	456	164	1	1	-	18	16	2
0001	Ward No. 1	620	456	164	1	1	-	18	16	2
323110	Dogachhia (CT)	382	311	71	5	5	-	104	98	6
0001	Ward No. 1	382	311	71	5	5	-	104	98	6
323111	Garshyamnagar (CT)	533	320	213	2	-	2	2	1	1
0001	Ward No. 1	533	320	213	2	-	2	2	1	1
323112	Noapara (P) (CT)	541	331	210	1	-	1	6	5	1
0001	Ward No. 1	541	331	210	1	-	1	6	5	1
323113	Kaugachhi (CT)	830	444	386	4	1	3	38	16	22
0001	Ward No. 1	830	444	386	4	1	3	38	16	22
323114	Paltapara (CT)	83	32	51	-	-	-	4	4	-
0001	Ward No. 1	83	32	51	-	-	-	4	4	-
323115	Ichhapur Defence Estate (CT)	173	104	69	3	1	2	11	9	2
0001	Ward No. 1	173	104	69	3	1	2	11	9	2
323133	Babanpur (P) (CT)	260	133	127	2	1	1	3	2	1

PRIMARY CENSUS ABSTRACT

CENSUS ABSTRACT

of marginal workers

Household industry workers									Other workers			Non-workers			Name of Town/ Ward	Location code number
Persons	Males	Females	Persons	Males	Females	Persons	Males	Females								
50	51	52	53	54	55	56	57	58	2	1						
50	15	35	268	158	110	4,595	1,560	3,035	Chandpara (CT)	322772						
50	15	35	268	158	110	4,595	1,560	3,035	Ward No. 1	0001						
26	7	19	105	46	59	3,013	1,036	1,977	Chhekati (CT)	322773						
26	7	19	105	46	59	3,013	1,036	1,977	Ward No. 1	0001						
17	7	10	99	57	42	4,445	1,442	3,003	Sonatikiri (CT)	322774						
17	7	10	99	57	42	4,445	1,442	3,003	Ward No. 1	0001						
50	9	41	246	174	72	6,772	2,256	4,516	Dhakuria (CT)	322775						
50	9	41	246	174	72	6,772	2,256	4,516	Ward No. 1	0001						
49	8	41	219	150	69	6,437	2,117	4,320	Chikanpara (CT)	322776						
49	8	41	219	150	69	6,437	2,117	4,320	Ward No. 1	0001						
214	13	201	486	238	248	13,079	4,656	8,423	Shimulpur (CT)	322777						
214	13	201	486	238	248	13,079	4,656	8,423	Ward No. 1	0001						
23	8	15	187	125	62	3,377	1,213	2,164	Bara (CT)	322778						
23	8	15	187	125	62	3,377	1,213	2,164	Ward No. 1	0001						
45	16	29	142	73	69	2,626	891	1,735	Deora (CT)	322844						
45	16	29	142	73	69	2,626	891	1,735	Ward No. 1	0001						
29	7	22	91	41	50	4,812	1,679	3,133	Nokpul (CT)	322900						
29	7	22	91	41	50	4,812	1,679	3,133	Ward No. 1	0001						
64	26	38	490	287	203	6,371	2,250	4,121	Maslandapur (CT)	322901						
64	26	38	490	287	203	6,371	2,250	4,121	Ward No. 1	0001						
105	15	90	115	62	53	4,718	1,590	3,128	Sadpur (CT)	322902						
105	15	90	115	62	53	4,718	1,590	3,128	Ward No. 1	0001						
118	29	89	441	254	187	5,567	1,894	3,673	Betpuli (CT)	322903						
118	29	89	441	254	187	5,567	1,894	3,673	Ward No. 1	0001						
56	11	45	331	163	168	3,675	1,241	2,434	Anarbaria (CT)	322904						
56	11	45	331	163	168	3,675	1,241	2,434	Ward No. 1	0001						
33	4	29	155	115	40	5,330	1,702	3,628	Purbba Narayanpur (CT)	322905						
33	4	29	155	115	40	5,330	1,702	3,628	Ward No. 1	0001						
26	13	13	338	185	153	7,712	2,600	5,112	Guma (CT)	322982						
26	13	13	338	185	153	7,712	2,600	5,112	Ward No. 1	0001						
46	2	44	201	84	117	4,436	1,440	2,996	Bara Bamonnia (CT)	322983						
46	2	44	201	84	117	4,436	1,440	2,996	Ward No. 1	0001						
2	1	1	56	24	32	3,717	1,288	2,429	Khorddabamonnia (CT)	322984						
2	1	1	56	24	32	3,717	1,288	2,429	Ward No. 1	0001						
28	9	19	295	210	85	7,139	2,333	4,806	Bira (CT)	322985						
28	9	19	295	210	85	7,139	2,333	4,806	Ward No. 1	0001						
21	2	19	178	74	104	4,053	1,266	2,787	Dhania (CT)	323066						
21	2	19	178	74	104	4,053	1,266	2,787	Ward No. 1	0001						
14	12	2	141	106	35	4,225	1,490	2,735	Palladaha (CT)	323105						
14	12	2	141	106	35	4,225	1,490	2,735	Ward No. 1	0001						
18	6	12	212	180	32	4,465	1,495	2,970	Palashi (CT)	323106						
18	6	12	212	180	32	4,465	1,495	2,970	Ward No. 1	0001						
24	7	17	360	270	90	5,451	1,858	3,593	Nagdaha (CT)	323107						
24	7	17	360	270	90	5,451	1,858	3,593	Ward No. 1	0001						
51	37	14	132	102	30	4,338	1,491	2,847	Jetia (CT)	323108						
51	37	14	132	102	30	4,338	1,491	2,847	Ward No. 1	0001						
86	25	61	515	414	101	5,655	1,911	3,744	Balibhara (CT)	323109						
86	25	61	515	414	101	5,655	1,911	3,744	Ward No. 1	0001						
6	3	3	267	205	62	3,669	1,187	2,482	Dogachhia (CT)	323110						
6	3	3	267	205	62	3,669	1,187	2,482	Ward No. 1	0001						
35	4	31	494	315	179	4,517	1,474	3,043	Garshyamnagar (CT)	323111						
35	4	31	494	315	179	4,517	1,474	3,043	Ward No. 1	0001						
35	10	25	499	316	183	7,028	2,465	4,563	Noapara (P) (CT)	323112						
35	10	25	499	316	183	7,028	2,465	4,563	Ward No. 1	0001						
100	16	84	688	411	277	10,801	3,663	7,138	Kaugachhi (CT)	323113						
100	16	84	688	411	277	10,801	3,663	7,138	Ward No. 1	0001						
20	2	18	59	26	33	3,981	1,230	2,751	Paltapara (CT)	323114						
20	2	18	59	26	33	3,981	1,230	2,751	Ward No. 1	0001						
32	10	22	127	84	43	3,643	1,368	2,275	Ichhapur Defence Estate (CT)	323115						
32	10	22	127	84	43	3,643	1,368	2,275	Ward No. 1	0001						
70	20	50	185	110	75	5,715	1,921	3,794	Babanpur (P) (CT)	323133						

URBAN PRIMARY

Location code number	Name of Town/ Ward	Area in Square Kilometre	Number of households	Total population (including institutional and houseless population)			Population in the age-group 0-6		
				Persons	Males	Females	Persons	Males	Females
				5	6	7	8	9	10
0001	Ward No. 1		2,158	8,942	4,555	4,387	877	434	443
323134	Jafarpur (CT)	1.98	4,983	19,062	9,724	9,338	1,361	682	679
0001	Ward No. 1		4,983	19,062	9,724	9,338	1,361	682	679
323135	Mohanpur (CT)	1.45	2,372	9,096	4,646	4,450	699	358	341
0001	Ward No. 1		2,372	9,096	4,646	4,450	699	358	341
323136	Teleni Para (CT)	7.81	4,208	17,781	9,124	8,657	1,714	859	855
0001	Ward No. 1		4,208	17,781	9,124	8,657	1,714	859	855
323137	Chak Kanthalia (CT)	0.71	2,756	11,108	5,704	5,404	1,023	539	484
0001	Ward No. 1		2,756	11,108	5,704	5,404	1,023	539	484
323138	Ruiya (CT)	1.98	4,116	17,661	9,149	8,512	1,963	1,050	913
0001	Ward No. 1		4,116	17,661	9,149	8,512	1,963	1,050	913
323139	Patulia (CT)	1.10	4,000	16,979	8,627	8,352	1,481	740	741
0001	Ward No. 1		4,000	16,979	8,627	8,352	1,481	740	741
323140	Bandipur (CT)	0.83	1,952	8,115	4,188	3,927	905	464	441
0001	Ward No. 1		1,952	8,115	4,188	3,927	905	464	441
323141	Talbandha (CT)	1.00	4,246	17,802	9,033	8,769	1,725	875	850
0001	Ward No. 1		4,246	17,802	9,033	8,769	1,725	875	850
323142	Bilkanda (CT)	0.53	1,532	6,081	3,156	2,925	514	286	228
0001	Ward No. 1		1,532	6,081	3,156	2,925	514	286	228
323143	Muragachha (CT)	1.21	3,175	13,249	6,758	6,491	1,242	644	598
0001	Ward No. 1		3,175	13,249	6,758	6,491	1,242	644	598
323144	Teghari (CT)	0.77	2,036	8,491	4,324	4,167	827	433	394
0001	Ward No. 1		2,036	8,491	4,324	4,167	827	433	394
323145	Chandpur (CT)	0.62	2,736	10,930	5,593	5,337	1,100	571	529
0001	Ward No. 1		2,736	10,930	5,593	5,337	1,100	571	529
323216	Kokapur (CT)	1.48	1,507	6,317	3,248	3,069	612	307	305
0001	Ward No. 1		1,507	6,317	3,248	3,069	612	307	305
323217	Shibalaya (CT)	2.12	1,410	5,830	3,003	2,827	472	248	224
0001	Ward No. 1		1,410	5,830	3,003	2,827	472	248	224
323218	Gangapur (CT)	2.48	1,540	6,301	3,211	3,090	510	259	251
0001	Ward No. 1		1,540	6,301	3,211	3,090	510	259	251
323219	Chandrapur (CT)	0.59	1,287	5,047	2,574	2,473	349	185	164
0001	Ward No. 1		1,287	5,047	2,574	2,473	349	185	164
323220	Nebadhai Duttapukur (CT)	3.29	6,479	25,557	12,902	12,655	1,938	1,021	917
0001	Ward No. 1		6,479	25,557	12,902	12,655	1,938	1,021	917
323221	Chatta Baria (CT)	2.34	2,901	12,537	6,410	6,127	1,343	692	651
0001	Ward No. 1		2,901	12,537	6,410	6,127	1,343	692	651
323222	Joypul (CT)	5.60	3,586	16,134	8,286	7,848	1,837	951	886
0001	Ward No. 1		3,586	16,134	8,286	7,848	1,837	951	886
323223	Digha (CT)	1.40	1,878	8,159	4,162	3,997	879	461	418
0001	Ward No. 1		1,878	8,159	4,162	3,997	879	461	418
323224	Kulberia (CT)	0.52	1,680	6,993	3,543	3,450	579	302	277
0001	Ward No. 1		1,680	6,993	3,543	3,450	579	302	277
323225	Bamangachhi (CT)	1.36	1,648	6,824	3,468	3,356	557	279	278
0001	Ward No. 1		1,648	6,824	3,468	3,356	557	279	278
323226	Chak Barbaria (CT)	0.54	1,887	8,088	4,085	4,003	787	397	390
0001	Ward No. 1		1,887	8,088	4,085	4,003	787	397	390
323227	Koyra (CT)	1.57	2,687	11,615	5,789	5,826	1,365	689	676
0001	Ward No. 1		2,687	11,615	5,789	5,826	1,365	689	676
323305	Deara (CT)	2.55	2,464	11,994	6,018	5,976	1,716	850	866
0001	Ward No. 1		2,464	11,994	6,018	5,976	1,716	850	866
323413	Deulia (CT)	2.74	2,396	9,663	4,938	4,725	895	474	421
0001	Ward No. 1		2,396	9,663	4,938	4,725	895	474	421
323510	Dakshin Chatra (CT)	2.26	1,813	7,275	3,697	3,578	591	289	302
0001	Ward No. 1		1,813	7,275	3,697	3,578	591	289	302
323571	Itinda (CT)	1.33	1,804	8,679	4,467	4,212	1,130	576	554
0001	Ward No. 1		1,804	8,679	4,467	4,212	1,130	576	554
323572	Dandirhat (P) (CT)	3.37	1,440	6,387	3,248	3,139	704	373	331
0001	Ward No. 1		1,440	6,387	3,248	3,139	704	373	331
323573	Uttar Bagundi (CT)	2.36	1,372	6,027	3,072	2,955	689	344	345
0001	Ward No. 1		1,372	6,027	3,072	2,955	689	344	345
323641	Dhanyakuria (CT)	1.46	1,306	5,148	2,640	2,508	415	226	189
0001	Ward No. 1		1,306	5,148	2,640	2,508	415	226	189

PRIMARY CENSUS ABSTRACT

CENSUS ABSTRACT

Scheduled Castes population			Scheduled Tribes population			Literates			Name of Town/ Ward
Persons	Males	Females	Persons	Males	Females	Persons	Males	Females	
11	12	13	14	15	16	17	18	19	
5,272	2,697	2,575	98	52	46	6,953	3,748	3,205	Ward No. 1
3,516	1,844	1,672	523	247	276	16,598	8,700	7,898	Jafarpur (CT)
3,516	1,844	1,672	523	247	276	16,598	8,700	7,898	Ward No. 1
1,269	651	618	311	161	150	7,712	4,042	3,670	Mohanpur (CT)
1,269	651	618	311	161	150	7,712	4,042	3,670	Ward No. 1
1,533	798	735	626	329	297	13,813	7,275	6,538	Teleni Para (CT)
1,533	798	735	626	329	297	13,813	7,275	6,538	Ward No. 1
1,613	855	758	63	35	28	8,722	4,651	4,071	Chak Kanthalia (CT)
1,613	855	758	63	35	28	8,722	4,651	4,071	Ward No. 1
4,408	2,281	2,127	125	68	57	12,010	6,566	5,444	Ruiya (CT)
4,408	2,281	2,127	125	68	57	12,010	6,566	5,444	Ward No. 1
1,863	968	895	621	339	282	13,739	7,295	6,444	Patulia (CT)
1,863	968	895	621	339	282	13,739	7,295	6,444	Ward No. 1
644	334	310	424	211	213	5,611	3,078	2,533	Bandipur (CT)
644	334	310	424	211	213	5,611	3,078	2,533	Ward No. 1
11,039	5,604	5,435	309	150	159	12,803	7,019	5,784	Talbandha (CT)
11,039	5,604	5,435	309	150	159	12,803	7,019	5,784	Ward No. 1
1,980	1,026	954	104	51	53	4,605	2,534	2,071	Bilkanda (CT)
1,980	1,026	954	104	51	53	4,605	2,534	2,071	Ward No. 1
4,597	2,345	2,252	125	66	59	10,063	5,343	4,720	Muragachha (CT)
4,597	2,345	2,252	125	66	59	10,063	5,343	4,720	Ward No. 1
782	418	364	63	32	31	6,613	3,479	3,134	Teghari (CT)
782	418	364	63	32	31	6,613	3,479	3,134	Ward No. 1
6,784	3,486	3,298	107	54	53	8,232	4,471	3,761	Chandpur (CT)
6,784	3,486	3,298	107	54	53	8,232	4,471	3,761	Ward No. 1
1,772	899	873	91	47	44	5,202	2,779	2,423	Kokapur (CT)
1,772	899	873	91	47	44	5,202	2,779	2,423	Ward No. 1
545	259	286	37	23	14	4,762	2,510	2,252	Shibalaya (CT)
545	259	286	37	23	14	4,762	2,510	2,252	Ward No. 1
784	416	368	77	40	37	4,956	2,604	2,352	Gangapur (CT)
784	416	368	77	40	37	4,956	2,604	2,352	Ward No. 1
814	417	397	32	16	16	4,401	2,268	2,133	Chandrapur (CT)
814	417	397	32	16	16	4,401	2,268	2,133	Ward No. 1
4,438	2,268	2,170	221	114	107	20,915	10,854	10,061	Nebadhahi Duttapukur (CT)
4,438	2,268	2,170	221	114	107	20,915	10,854	10,061	Ward No. 1
2,377	1,198	1,179	32	18	14	9,310	4,940	4,370	Chatta Baria (CT)
2,377	1,198	1,179	32	18	14	9,310	4,940	4,370	Ward No. 1
3,976	2,042	1,934	40	21	19	10,926	5,840	5,086	Joypul (CT)
3,976	2,042	1,934	40	21	19	10,926	5,840	5,086	Ward No. 1
2,652	1,352	1,300	38	18	20	5,975	3,232	2,743	Digha (CT)
2,652	1,352	1,300	38	18	20	5,975	3,232	2,743	Ward No. 1
1,724	875	849	65	30	35	5,675	2,983	2,692	Kulberia (CT)
1,724	875	849	65	30	35	5,675	2,983	2,692	Ward No. 1
1,249	632	617	13	6	7	5,554	2,935	2,619	Bamangachhi (CT)
1,249	632	617	13	6	7	5,554	2,935	2,619	Ward No. 1
5,238	2,644	2,594	80	44	36	5,936	3,199	2,737	Chak Barbaria (CT)
5,238	2,644	2,594	80	44	36	5,936	3,199	2,737	Ward No. 1
3,007	1,487	1,520	22	13	9	7,982	4,243	3,739	Koyra (CT)
3,007	1,487	1,520	22	13	9	7,982	4,243	3,739	Ward No. 1
624	322	302	9	7	2	7,274	3,821	3,453	Deara (CT)
624	322	302	9	7	2	7,274	3,821	3,453	Ward No. 1
1,192	592	600	146	72	74	7,438	3,959	3,479	Deulia (CT)
1,192	592	600	146	72	74	7,438	3,959	3,479	Ward No. 1
2,539	1,289	1,250	142	69	73	5,829	3,114	2,715	Dakshin Chatra (CT)
2,539	1,289	1,250	142	69	73	5,829	3,114	2,715	Ward No. 1
1,027	528	499	9	7	2	5,650	3,079	2,571	Itinda (CT)
1,027	528	499	9	7	2	5,650	3,079	2,571	Ward No. 1
1,569	786	783	33	16	17	4,152	2,283	1,869	Dandirhat (P) (CT)
1,569	786	783	33	16	17	4,152	2,283	1,869	Ward No. 1
854	420	434	1	1	-	3,598	1,915	1,683	Uttar Bagundi (CT)
854	420	434	1	1	-	3,598	1,915	1,683	Ward No. 1
2,093	1,094	999	8	4	4	4,069	2,181	1,888	Dhanyakuria (CT)
2,093	1,094	999	8	4	4	4,069	2,181	1,888	Ward No. 1

URBAN PRIMARY

Location code number	Name of Town/ Ward	Illiterates			Total workers			Main workers		
		Persons	Males	Females	Persons	Males	Females	Persons	Males	Females
1	2	20	21	22	23	24	25	26	27	28
0001	Ward No. 1	1,989	807	1,182	3,227	2,634	593	2,967	2,501	466
323134	Jafarpur (CT)	2,464	1,024	1,440	6,549	5,630	919	6,151	5,367	784
0001	Ward No. 1	2,464	1,024	1,440	6,549	5,630	919	6,151	5,367	784
323135	Mohanpur (CT)	1,384	604	780	3,048	2,608	440	2,931	2,525	406
0001	Ward No. 1	1,384	604	780	3,048	2,608	440	2,931	2,525	406
323136	Teleni Para (CT)	3,968	1,849	2,119	5,977	5,177	800	5,373	4,788	585
0001	Ward No. 1	3,968	1,849	2,119	5,977	5,177	800	5,373	4,788	585
323137	Chak Kanthalia (CT)	2,386	1,053	1,333	4,235	3,439	796	3,883	3,242	641
0001	Ward No. 1	2,386	1,053	1,333	4,235	3,439	796	3,883	3,242	641
323138	Ruiya (CT)	5,651	2,583	3,068	5,944	5,092	852	5,260	4,627	633
0001	Ward No. 1	5,651	2,583	3,068	5,944	5,092	852	5,260	4,627	633
323139	Patulia (CT)	3,240	1,332	1,908	5,882	4,909	973	5,210	4,424	786
0001	Ward No. 1	3,240	1,332	1,908	5,882	4,909	973	5,210	4,424	786
323140	Bandipur (CT)	2,504	1,110	1,394	2,790	2,381	409	2,551	2,233	318
0001	Ward No. 1	2,504	1,110	1,394	2,790	2,381	409	2,551	2,233	318
323141	Talbandha (CT)	4,999	2,014	2,985	6,666	5,187	1,479	5,822	4,723	1,099
0001	Ward No. 1	4,999	2,014	2,985	6,666	5,187	1,479	5,822	4,723	1,099
323142	Bilkanda (CT)	1,476	622	854	2,509	1,966	543	2,306	1,878	428
0001	Ward No. 1	1,476	622	854	2,509	1,966	543	2,306	1,878	428
323143	Muragachha (CT)	3,186	1,415	1,771	4,847	4,044	803	4,152	3,604	548
0001	Ward No. 1	3,186	1,415	1,771	4,847	4,044	803	4,152	3,604	548
323144	Teghari (CT)	1,878	845	1,033	2,952	2,462	490	2,751	2,343	408
0001	Ward No. 1	1,878	845	1,033	2,952	2,462	490	2,751	2,343	408
323145	Chandpur (CT)	2,698	1,122	1,576	3,833	3,123	710	3,236	2,765	471
0001	Ward No. 1	2,698	1,122	1,576	3,833	3,123	710	3,236	2,765	471
323216	Kokapur (CT)	1,115	469	646	2,259	1,851	408	2,061	1,775	286
0001	Ward No. 1	1,115	469	646	2,259	1,851	408	2,061	1,775	286
323217	Shibalaya (CT)	1,068	493	575	2,155	1,834	321	1,960	1,733	227
0001	Ward No. 1	1,068	493	575	2,155	1,834	321	1,960	1,733	227
323218	Gangapur (CT)	1,345	607	738	2,146	1,874	272	1,889	1,672	217
0001	Ward No. 1	1,345	607	738	2,146	1,874	272	1,889	1,672	217
323219	Chandrapur (CT)	646	306	340	1,755	1,460	295	1,586	1,358	228
0001	Ward No. 1	646	306	340	1,755	1,460	295	1,586	1,358	228
323220	Nebadhai Duttapukur (CT)	4,642	2,048	2,594	9,793	7,749	2,044	8,534	7,181	1,353
0001	Ward No. 1	4,642	2,048	2,594	9,793	7,749	2,044	8,534	7,181	1,353
323221	Chatta Baria (CT)	3,227	1,470	1,757	5,205	4,035	1,170	4,860	3,897	963
0001	Ward No. 1	3,227	1,470	1,757	5,205	4,035	1,170	4,860	3,897	963
323222	Joypul (CT)	5,208	2,446	2,762	5,316	4,739	577	5,111	4,627	484
0001	Ward No. 1	5,208	2,446	2,762	5,316	4,739	577	5,111	4,627	484
323223	Digha (CT)	2,184	930	1,254	2,901	2,464	437	2,450	2,152	298
0001	Ward No. 1	2,184	930	1,254	2,901	2,464	437	2,450	2,152	298
323224	Kulberia (CT)	1,318	560	758	2,571	2,091	480	2,371	1,976	395
0001	Ward No. 1	1,318	560	758	2,571	2,091	480	2,371	1,976	395
323225	Bamangachhi (CT)	1,270	533	737	2,551	2,082	469	2,381	2,001	380
0001	Ward No. 1	1,270	533	737	2,551	2,082	469	2,381	2,001	380
323226	Chak Barbaria (CT)	2,152	886	1,266	2,960	2,401	559	2,465	2,128	337
0001	Ward No. 1	2,152	886	1,266	2,960	2,401	559	2,465	2,128	337
323227	Koyra (CT)	3,633	1,546	2,087	4,345	3,361	984	3,825	3,052	773
0001	Ward No. 1	3,633	1,546	2,087	4,345	3,361	984	3,825	3,052	773
323305	Deara (CT)	4,720	2,197	2,523	4,236	3,467	769	3,319	2,889	430
0001	Ward No. 1	4,720	2,197	2,523	4,236	3,467	769	3,319	2,889	430
323413	Deulia (CT)	2,225	979	1,246	3,529	2,965	564	2,701	2,412	289
0001	Ward No. 1	2,225	979	1,246	3,529	2,965	564	2,701	2,412	289
323510	Dakshin Chatra (CT)	1,446	583	863	2,662	2,145	517	2,345	1,980	365
0001	Ward No. 1	1,446	583	863	2,662	2,145	517	2,345	1,980	365
323571	Itinda (CT)	3,029	1,388	1,641	3,481	2,618	863	3,165	2,436	729
0001	Ward No. 1	3,029	1,388	1,641	3,481	2,618	863	3,165	2,436	729
323572	Dandirhat (P) (CT)	2,235	965	1,270	2,389	1,842	547	1,940	1,587	353
0001	Ward No. 1	2,235	965	1,270	2,389	1,842	547	1,940	1,587	353
323573	Uttar Bagundi (CT)	2,429	1,157	1,272	2,061	1,705	356	1,627	1,389	238
0001	Ward No. 1	2,429	1,157	1,272	2,061	1,705	356	1,627	1,389	238
323641	Dhanyakuria (CT)	1,079	459	620	1,996	1,555	441	1,696	1,300	396
0001	Ward No. 1	1,079	459	620	1,996	1,555	441	1,696	1,300	396

PRIMARY CENSUS ABSTRACT

CENSUS ABSTRACT

Industrial category of main workers													Name of Town/ Ward 2
Cultivators			Agricultural labourers			Household industry workers			Other workers				
Persons	Males	Females	Persons	Males	Females	Persons	Males	Females	Persons	Males	Females		
29	30	31	32	33	34	35	36	37	38	39	40		
4	4	-	29	27	2	377	237	140	2,557	2,233	324	Ward No. 1	
52	48	4	34	29	5	229	183	46	5,836	5,107	729	Jafarpur (CT)	
52	48	4	34	29	5	229	183	46	5,836	5,107	729	Ward No. 1	
5	5	-	9	7	2	41	31	10	2,876	2,482	394	Mohanpur (CT)	
5	5	-	9	7	2	41	31	10	2,876	2,482	394	Ward No. 1	
359	353	6	265	235	30	104	73	31	4,645	4,127	518	Teleni Para (CT)	
359	353	6	265	235	30	104	73	31	4,645	4,127	518	Ward No. 1	
8	6	2	18	16	2	236	190	46	3,621	3,030	591	Chak Kanthalia (CT)	
8	6	2	18	16	2	236	190	46	3,621	3,030	591	Ward No. 1	
13	7	6	14	13	1	39	32	7	5,194	4,575	619	Ruiya (CT)	
13	7	6	14	13	1	39	32	7	5,194	4,575	619	Ward No. 1	
14	12	2	56	35	21	63	41	22	5,077	4,336	741	Patulia (CT)	
14	12	2	56	35	21	63	41	22	5,077	4,336	741	Ward No. 1	
21	19	2	12	10	2	11	6	5	2,507	2,198	309	Bandipur (CT)	
21	19	2	12	10	2	11	6	5	2,507	2,198	309	Ward No. 1	
22	18	4	10	9	1	192	112	80	5,598	4,584	1,014	Talbandha (CT)	
22	18	4	10	9	1	192	112	80	5,598	4,584	1,014	Ward No. 1	
3	1	2	5	4	1	229	174	55	2,069	1,699	370	Bilkanda (CT)	
3	1	2	5	4	1	229	174	55	2,069	1,699	370	Ward No. 1	
1	1	-	11	10	1	160	130	30	3,980	3,463	517	Muragachha (CT)	
1	1	-	11	10	1	160	130	30	3,980	3,463	517	Ward No. 1	
1	-	1	6	5	1	67	44	23	2,677	2,294	383	Teghari (CT)	
1	-	1	6	5	1	67	44	23	2,677	2,294	383	Ward No. 1	
1	-	1	6	5	1	121	85	36	3,108	2,675	433	Chandpur (CT)	
1	-	1	6	5	1	121	85	36	3,108	2,675	433	Ward No. 1	
45	40	5	119	104	15	26	15	11	1,871	1,616	255	Kokapur (CT)	
45	40	5	119	104	15	26	15	11	1,871	1,616	255	Ward No. 1	
96	96	-	227	218	9	203	175	28	1,434	1,244	190	Shibalaya (CT)	
96	96	-	227	218	9	203	175	28	1,434	1,244	190	Ward No. 1	
51	51	-	130	126	4	62	35	27	1,646	1,460	186	Gangapur (CT)	
51	51	-	130	126	4	62	35	27	1,646	1,460	186	Ward No. 1	
1	1	-	-	-	-	74	61	13	1,511	1,296	215	Chandrapur (CT)	
1	1	-	-	-	-	74	61	13	1,511	1,296	215	Ward No. 1	
59	50	9	90	87	3	360	268	92	8,025	6,776	1,249	Nebadhai Duttapur (CT)	
59	50	9	90	87	3	360	268	92	8,025	6,776	1,249	Ward No. 1	
150	144	6	275	266	9	1,172	787	385	3,263	2,700	563	Chatta Baria (CT)	
150	144	6	275	266	9	1,172	787	385	3,263	2,700	563	Ward No. 1	
351	347	4	737	721	16	131	100	31	3,892	3,459	433	Joypul (CT)	
351	347	4	737	721	16	131	100	31	3,892	3,459	433	Ward No. 1	
135	126	9	180	177	3	272	249	23	1,863	1,600	263	Digha (CT)	
135	126	9	180	177	3	272	249	23	1,863	1,600	263	Ward No. 1	
-	-	-	5	4	1	78	44	34	2,288	1,928	360	Kulberia (CT)	
-	-	-	5	4	1	78	44	34	2,288	1,928	360	Ward No. 1	
23	23	-	17	15	2	26	21	5	2,315	1,942	373	Bamangachhi (CT)	
23	23	-	17	15	2	26	21	5	2,315	1,942	373	Ward No. 1	
2	2	-	18	18	-	8	3	5	2,437	2,105	332	Chak Barbaria (CT)	
2	2	-	18	18	-	8	3	5	2,437	2,105	332	Ward No. 1	
58	56	2	148	144	4	440	281	159	3,179	2,571	608	Koyra (CT)	
58	56	2	148	144	4	440	281	159	3,179	2,571	608	Ward No. 1	
119	115	4	140	116	24	248	189	59	2,812	2,469	343	Deara (CT)	
119	115	4	140	116	24	248	189	59	2,812	2,469	343	Ward No. 1	
123	117	6	163	141	22	74	50	24	2,341	2,104	237	Deulia (CT)	
123	117	6	163	141	22	74	50	24	2,341	2,104	237	Ward No. 1	
64	64	-	205	190	15	219	123	96	1,857	1,603	254	Dakshin Chatra (CT)	
64	64	-	205	190	15	219	123	96	1,857	1,603	254	Ward No. 1	
140	130	10	289	268	21	698	273	425	2,038	1,765	273	Itinda (CT)	
140	130	10	289	268	21	698	273	425	2,038	1,765	273	Ward No. 1	
91	86	5	192	157	35	225	163	62	1,432	1,181	251	Dandirhat (P) (CT)	
91	86	5	192	157	35	225	163	62	1,432	1,181	251	Ward No. 1	
99	95	4	320	304	16	88	45	43	1,120	945	175	Uttar Bagundi (CT)	
99	95	4	320	304	16	88	45	43	1,120	945	175	Ward No. 1	
98	83	15	352	306	46	206	58	148	1,040	853	187	Dhanyakuria (CT)	
98	83	15	352	306	46	206	58	148	1,040	853	187	Ward No. 1	

URBAN PRIMARY

Location code number	Name of Town/ Ward	Industrial category								
		Marginal workers			Cultivators			Agricultural labourers		
		Persons	Males	Females	Persons	Males	Females	Persons	Males	Females
1	2	41	42	43	44	45	46	47	48	49
0001	Ward No. 1	260	133	127	2	1	1	3	2	1
323134	Jafarpur (CT)	398	263	135	6	1	5	5	2	3
0001	Ward No. 1	398	263	135	6	1	5	5	2	3
323135	Mohanpur (CT)	117	83	34	1	1	-	3	3	-
0001	Ward No. 1	117	83	34	1	1	-	3	3	-
323136	Teleni Para (CT)	604	389	215	12	7	5	56	38	18
0001	Ward No. 1	604	389	215	12	7	5	56	38	18
323137	Chak Kanthalia (CT)	352	197	155	7	1	6	8	3	5
0001	Ward No. 1	352	197	155	7	1	6	8	3	5
323138	Ruiya (CT)	684	465	219	5	4	1	6	6	-
0001	Ward No. 1	684	465	219	5	4	1	6	6	-
323139	Patulia (CT)	672	485	187	3	2	1	11	-	11
0001	Ward No. 1	672	485	187	3	2	1	11	-	11
323140	Bandipur (CT)	239	148	91	2	-	2	4	3	1
0001	Ward No. 1	239	148	91	2	-	2	4	3	1
323141	Talbandha (CT)	844	464	380	4	1	3	5	4	1
0001	Ward No. 1	844	464	380	4	1	3	5	4	1
323142	Bilkanda (CT)	203	88	115	1	-	1	1	1	-
0001	Ward No. 1	203	88	115	1	-	1	1	1	-
323143	Muragachha (CT)	695	440	255	2	1	1	3	1	2
0001	Ward No. 1	695	440	255	2	1	1	3	1	2
323144	Teghari (CT)	201	119	82	-	-	-	2	-	2
0001	Ward No. 1	201	119	82	-	-	-	2	-	2
323145	Chandpur (CT)	597	358	239	-	-	-	4	3	1
0001	Ward No. 1	597	358	239	-	-	-	4	3	1
323216	Kokapur (CT)	198	76	122	7	5	2	3	2	1
0001	Ward No. 1	198	76	122	7	5	2	3	2	1
323217	Shibalaya (CT)	195	101	94	1	1	-	15	14	1
0001	Ward No. 1	195	101	94	1	1	-	15	14	1
323218	Gangapur (CT)	257	202	55	5	3	2	16	15	1
0001	Ward No. 1	257	202	55	5	3	2	16	15	1
323219	Chandrapur (CT)	169	102	67	-	-	-	2	1	1
0001	Ward No. 1	169	102	67	-	-	-	2	1	1
323220	Nebadhai Duttapukur (CT)	1,259	568	691	17	8	9	12	5	7
0001	Ward No. 1	1,259	568	691	17	8	9	12	5	7
323221	Chatta Baria (CT)	345	138	207	6	5	1	24	17	7
0001	Ward No. 1	345	138	207	6	5	1	24	17	7
323222	Joypul (CT)	205	112	93	4	3	1	23	19	4
0001	Ward No. 1	205	112	93	4	3	1	23	19	4
323223	Digha (CT)	451	312	139	4	1	3	182	171	11
0001	Ward No. 1	451	312	139	4	1	3	182	171	11
323224	Kulberia (CT)	200	115	85	6	1	5	2	2	-
0001	Ward No. 1	200	115	85	6	1	5	2	2	-
323225	Bamangachhi (CT)	170	81	89	2	2	-	2	2	-
0001	Ward No. 1	170	81	89	2	2	-	2	2	-
323226	Chak Barbaria (CT)	495	273	222	1	1	-	8	7	1
0001	Ward No. 1	495	273	222	1	1	-	8	7	1
323227	Koyra (CT)	520	309	211	6	6	-	10	8	2
0001	Ward No. 1	520	309	211	6	6	-	10	8	2
323305	Deara (CT)	917	578	339	7	7	-	128	103	25
0001	Ward No. 1	917	578	339	7	7	-	128	103	25
323413	Deulia (CT)	828	553	275	14	12	2	117	93	24
0001	Ward No. 1	828	553	275	14	12	2	117	93	24
323510	Dakshin Chatra (CT)	317	165	152	1	1	-	23	18	5
0001	Ward No. 1	317	165	152	1	1	-	23	18	5
323571	Itinda (CT)	316	182	134	12	6	6	18	16	2
0001	Ward No. 1	316	182	134	12	6	6	18	16	2
323572	Dandirhat (P) (CT)	449	255	194	3	1	2	46	23	23
0001	Ward No. 1	449	255	194	3	1	2	46	23	23
323573	Uttar Bagundi (CT)	434	316	118	5	5	-	163	146	17
0001	Ward No. 1	434	316	118	5	5	-	163	146	17
323641	Dhanyakuria (CT)	300	255	45	-	-	-	247	220	27
0001	Ward No. 1	300	255	45	-	-	-	247	220	27

PRIMARY CENSUS ABSTRACT

CENSUS ABSTRACT

of marginal workers

Household industry workers									Other workers			Non-workers			Name of Town/ Ward	Location code number
Persons	Males	Females	Persons	Males	Females	Persons	Males	Females								
50	51	52	53	54	55	56	57	58	2		1					
70	20	50	185	110	75	5,715	1,921	3,794	Ward No. 1		0001					
36	19	17	351	241	110	12,513	4,094	8,419	Jafarpur (CT)		323134					
36	19	17	351	241	110	12,513	4,094	8,419	Ward No. 1		0001					
5	4	1	108	75	33	6,048	2,038	4,010	Mohanpur (CT)		323135					
5	4	1	108	75	33	6,048	2,038	4,010	Ward No. 1		0001					
34	14	20	502	330	172	11,804	3,947	7,857	Teleni Para (CT)		323136					
34	14	20	502	330	172	11,804	3,947	7,857	Ward No. 1		0001					
41	11	30	296	182	114	6,873	2,265	4,608	Chak Kanthalia (CT)		323137					
41	11	30	296	182	114	6,873	2,265	4,608	Ward No. 1		0001					
45	31	14	628	424	204	11,717	4,057	7,660	Ruiya (CT)		323138					
45	31	14	628	424	204	11,717	4,057	7,660	Ward No. 1		0001					
19	10	9	639	473	166	11,097	3,718	7,379	Patulia (CT)		323139					
19	10	9	639	473	166	11,097	3,718	7,379	Ward No. 1		0001					
2	-	2	231	145	86	5,325	1,807	3,518	Bandipur (CT)		323140					
2	-	2	231	145	86	5,325	1,807	3,518	Ward No. 1		0001					
72	12	60	763	447	316	11,136	3,846	7,290	Talbandha (CT)		323141					
72	12	60	763	447	316	11,136	3,846	7,290	Ward No. 1		0001					
24	6	18	177	81	96	3,572	1,190	2,382	Bilkanda (CT)		323142					
24	6	18	177	81	96	3,572	1,190	2,382	Ward No. 1		0001					
149	66	83	541	372	169	8,402	2,714	5,688	Muragachha (CT)		323143					
149	66	83	541	372	169	8,402	2,714	5,688	Ward No. 1		0001					
27	6	21	172	113	59	5,539	1,862	3,677	Teghari (CT)		323144					
27	6	21	172	113	59	5,539	1,862	3,677	Ward No. 1		0001					
46	9	37	547	346	201	7,097	2,470	4,627	Chandpur (CT)		323145					
46	9	37	547	346	201	7,097	2,470	4,627	Ward No. 1		0001					
39	5	34	149	64	85	4,058	1,397	2,661	Kokapur (CT)		323216					
39	5	34	149	64	85	4,058	1,397	2,661	Ward No. 1		0001					
21	5	16	158	81	77	3,675	1,169	2,506	Shibalaya (CT)		323217					
21	5	16	158	81	77	3,675	1,169	2,506	Ward No. 1		0001					
22	9	13	214	175	39	4,155	1,337	2,818	Gangapur (CT)		323218					
22	9	13	214	175	39	4,155	1,337	2,818	Ward No. 1		0001					
31	7	24	136	94	42	3,292	1,114	2,178	Chandrapur (CT)		323219					
31	7	24	136	94	42	3,292	1,114	2,178	Ward No. 1		0001					
97	35	62	1,133	520	613	15,764	5,153	10,611	Nebadhai Duttapukur (CT)		323220					
97	35	62	1,133	520	613	15,764	5,153	10,611	Ward No. 1		0001					
95	17	78	220	99	121	7,332	2,375	4,957	Chatta Baria (CT)		323221					
95	17	78	220	99	121	7,332	2,375	4,957	Ward No. 1		0001					
47	8	39	131	82	49	10,818	3,547	7,271	Joypul (CT)		323222					
47	8	39	131	82	49	10,818	3,547	7,271	Ward No. 1		0001					
71	43	28	194	97	97	5,258	1,698	3,560	Digha (CT)		323223					
71	43	28	194	97	97	5,258	1,698	3,560	Ward No. 1		0001					
18	4	14	174	108	66	4,422	1,452	2,970	Kulberia (CT)		323224					
18	4	14	174	108	66	4,422	1,452	2,970	Ward No. 1		0001					
13	-	13	153	77	76	4,273	1,386	2,887	Bamangachhi (CT)		323225					
13	-	13	153	77	76	4,273	1,386	2,887	Ward No. 1		0001					
7	1	6	479	264	215	5,128	1,684	3,444	Chak Barbaria (CT)		323226					
7	1	6	479	264	215	5,128	1,684	3,444	Ward No. 1		0001					
36	9	27	468	286	182	7,270	2,428	4,842	Koyra (CT)		323227					
36	9	27	468	286	182	7,270	2,428	4,842	Ward No. 1		0001					
174	44	130	608	424	184	7,758	2,551	5,207	Deara (CT)		323305					
174	44	130	608	424	184	7,758	2,551	5,207	Ward No. 1		0001					
91	14	77	606	434	172	6,134	1,973	4,161	Deulia (CT)		323413					
91	14	77	606	434	172	6,134	1,973	4,161	Ward No. 1		0001					
91	17	74	202	129	73	4,613	1,552	3,061	Dakshin Chatra (CT)		323510					
91	17	74	202	129	73	4,613	1,552	3,061	Ward No. 1		0001					
95	21	74	191	139	52	5,198	1,849	3,349	Itinda (CT)		323571					
95	21	74	191	139	52	5,198	1,849	3,349	Ward No. 1		0001					
59	19	40	341	212	129	3,998	1,406	2,592	Dandirhat (P) (CT)		323572					
59	19	40	341	212	129	3,998	1,406	2,592	Ward No. 1		0001					
60	13	47	206	152	54	3,966	1,367	2,599	Uttar Bagundi (CT)		323573					
60	13	47	206	152	54	3,966	1,367	2,599	Ward No. 1		0001					
17	7	10	36	28	8	3,152	1,085	2,067	Dhanyakuria (CT)		323641					
17	7	10	36	28	8	3,152	1,085	2,067	Ward No. 1		0001					

DISTRICT CENSUS HANDBOOK : NORTH TWENTY FOUR PARGANAS

URBAN PRIMARY

Location code number	Name of Town/ Ward	Area in Square Kilometre	Number of households	Total population (including institutional and houseless population)			Population in the age-group 0-6		
				Persons	Males	Females	Persons	Males	Females
				5	6	7	8	9	10
323642	Mathurapur (CT)	2.12	1,635	6,803	3,474	3,329	685	350	335
0001	Ward No. 1		1,635	6,803	3,474	3,329	685	350	335
323643	Raghnathpur (P) (CT)	2.08	1,294	5,339	2,753	2,586	523	283	240
0001	Ward No. 1		1,294	5,339	2,753	2,586	523	283	240
323765	Raigachhi (CT)	1.57	1,644	8,245	4,196	4,049	1,045	547	498
0001	Ward No. 1		1,644	8,245	4,196	4,049	1,045	547	498
323766	Rekjuani (CT)	6.31	3,800	16,553	8,417	8,136	1,717	871	846
0001	Ward No. 1		3,800	16,553	8,417	8,136	1,717	871	846
323767	Bhatenda (CT)	1.11	1,597	6,349	3,231	3,118	542	267	275
0001	Ward No. 1		1,597	6,349	3,231	3,118	542	267	275
323768	Basina (CT)	1.32	1,189	5,413	2,772	2,641	685	363	322
0001	Ward No. 1		1,189	5,413	2,772	2,641	685	363	322
323769	Bishnupur (CT)	3.85	2,654	12,660	6,473	6,187	1,549	788	761
0001	Ward No. 1		2,654	12,660	6,473	6,187	1,549	788	761
	Chandapur								
323770	Champagachhi (CT)	2.14	1,401	6,431	3,260	3,171	844	427	417
0001	Ward No. 1		1,401	6,431	3,260	3,171	844	427	417
323771	Jatragachhi (CT)	2.91	1,550	6,890	3,557	3,333	812	425	387
0001	Ward No. 1		1,550	6,890	3,557	3,333	812	425	387
323772	Ghuni (CT)	3.89	5,671	24,249	12,618	11,631	3,017	1,528	1,489
0001	Ward No. 1		5,671	24,249	12,618	11,631	3,017	1,528	1,489
323773	Sulangari (CT)	0.97	3,494	13,496	6,978	6,518	1,409	732	677
0001	Ward No. 1		3,494	13,496	6,978	6,518	1,409	732	677
323846	Minakhan (CT)	3.11	810	3,474	1,796	1,678	436	225	211
0001	Ward No. 1		810	3,474	1,796	1,678	436	225	211
323847	Balihati (CT)	4.12	826	3,637	1,890	1,747	504	254	250
0001	Ward No. 1		826	3,637	1,890	1,747	504	254	250
323976	Sadigachhi (CT)	2.17	1,439	6,248	3,224	3,024	615	320	295
0001	Ward No. 1		1,439	6,248	3,224	3,024	615	320	295
324019	Hingalganj (CT)	5.92	2,118	8,179	4,129	4,050	812	410	402
0001	Ward No. 1		2,118	8,179	4,129	4,050	812	410	402
324020	Bankra (CT)	3.15	1,813	6,897	3,395	3,502	927	475	452
0001	Ward No. 1		1,813	6,897	3,395	3,502	927	475	452
801691	Bongaon (M)	14.27	26,332	108,864	55,382	53,482	8,863	4,561	4,302
0001	Ward No. 1		1,314	5,516	2,816	2,700	476	249	227
0002	Ward No. 2		1,530	6,229	3,179	3,050	577	311	266
0003	Ward No. 3		1,124	4,700	2,388	2,312	344	179	165
0004	Ward No. 4		819	3,401	1,694	1,707	220	114	106
0005	Ward No. 5		1,179	4,749	2,396	2,353	368	196	172
0006	Ward No. 6		1,001	4,128	2,060	2,068	328	159	169
0007	Ward No. 7		1,289	5,441	2,792	2,649	472	240	232
0008	Ward No. 8		1,592	6,517	3,324	3,193	496	256	240
0009	Ward No. 9		1,439	5,897	3,014	2,883	487	269	218
0010	Ward No. 10		1,045	4,283	2,155	2,128	317	153	164
0011	Ward No. 11		904	3,955	2,044	1,911	352	183	169
0012	Ward No. 12		1,112	4,611	2,362	2,249	404	218	186
0013	Ward No. 13		1,072	4,341	2,253	2,088	292	141	151
0014	Ward No. 14		1,437	5,741	2,937	2,804	454	241	213
0015	Ward No. 15		1,027	4,030	2,000	2,030	308	146	162
0016	Ward No. 16		1,075	4,314	2,174	2,140	316	176	140
0017	Ward No. 17		1,022	4,469	2,254	2,215	361	173	188
0018	Ward No. 18		786	3,305	1,669	1,636	229	116	113
0019	Ward No. 19		1,744	7,385	3,739	3,646	681	325	356
0020	Ward No. 20		996	3,956	1,962	1,994	317	153	164
0021	Ward No. 21		1,152	4,832	2,500	2,332	459	245	214
0022	Ward No. 22		1,673	7,064	3,670	3,394	605	318	287
801692	Halisahar (M)	8.29	30,381	124,939	65,467	59,472	11,138	5,810	5,328
0001	Ward No. 1		1,632	6,406	3,250	3,156	490	245	245
0002	Ward No. 2		1,812	7,248	3,631	3,617	550	299	251
0003	Ward No. 3		1,425	5,621	2,864	2,757	396	190	206
0004	Ward No. 4		984	3,852	1,933	1,919	259	138	121
0005	Ward No. 5		1,445	5,935	3,055	2,880	476	269	207
0006	Ward No. 6		1,222	4,596	2,346	2,250	284	149	135

PRIMARY CENSUS ABSTRACT

CENSUS ABSTRACT

Scheduled Castes population			Scheduled Tribes population			Literates			Name of Town/ Ward
Persons	Males	Females	Persons	Males	Females	Persons	Males	Females	
11	12	13	14	15	16	17	18	19	2
708	380	328	13	8	5	5,262	2,775	2,487	Mathurapur (CT)
708	380	328	13	8	5	5,262	2,775	2,487	Ward No. 1
618	317	301	2	2	-	4,295	2,271	2,024	Raghnathpur (P) (CT)
618	317	301	2	2	-	4,295	2,271	2,024	Ward No. 1
63	31	32	6	3	3	5,604	2,972	2,632	Raigachhi (CT)
63	31	32	6	3	3	5,604	2,972	2,632	Ward No. 1
1,784	917	867	55	28	27	12,969	6,856	6,113	Rekjuani (CT)
1,784	917	867	55	28	27	12,969	6,856	6,113	Ward No. 1
637	317	320	134	71	63	5,419	2,832	2,587	Bhatenda (CT)
637	317	320	134	71	63	5,419	2,832	2,587	Ward No. 1
717	359	358	30	20	10	3,907	2,075	1,832	Basina (CT)
717	359	358	30	20	10	3,907	2,075	1,832	Ward No. 1
1,185	609	576	60	28	32	9,332	4,964	4,368	Bishnupur (CT)
1,185	609	576	60	28	32	9,332	4,964	4,368	Ward No. 1
804	395	409	6	5	1	4,494	2,370	2,124	Chandapur
804	395	409	6	5	1	4,494	2,370	2,124	Champagachhi (CT)
3,961	2,031	1,930	69	36	33	4,986	2,706	2,280	Jatragachhi (CT)
3,961	2,031	1,930	69	36	33	4,986	2,706	2,280	Ward No. 1
12,001	6,245	5,756	202	104	98	17,165	9,584	7,581	Ghuni (CT)
12,001	6,245	5,756	202	104	98	17,165	9,584	7,581	Ward No. 1
9,501	4,909	4,592	256	115	141	10,786	5,788	4,998	Sulanghari (CT)
9,501	4,909	4,592	256	115	141	10,786	5,788	4,998	Ward No. 1
1,403	735	668	283	141	142	2,522	1,379	1,143	Minakhan (CT)
1,403	735	668	283	141	142	2,522	1,379	1,143	Ward No. 1
2,161	1,139	1,022	262	145	117	2,239	1,275	964	Balihati (CT)
2,161	1,139	1,022	262	145	117	2,239	1,275	964	Ward No. 1
601	311	290	5	3	2	4,484	2,403	2,081	Sadigachhi (CT)
601	311	290	5	3	2	4,484	2,403	2,081	Ward No. 1
2,105	1,083	1,022	211	102	109	5,503	3,024	2,479	Hingalganj (CT)
2,105	1,083	1,022	211	102	109	5,503	3,024	2,479	Ward No. 1
1,316	660	656	28	17	11	2,935	1,656	1,279	Bankra (CT)
1,316	660	656	28	17	11	2,935	1,656	1,279	Ward No. 1
37,632	19,324	18,308	969	487	482	89,700	47,279	42,421	Bongaon (M)
1,179	584	595	225	121	104	4,276	2,276	2,000	Ward No. 1
1,156	599	557	7	1	6	4,859	2,592	2,267	Ward No. 2
1,693	864	829	7	5	2	3,934	2,065	1,869	Ward No. 3
297	159	138	6	2	4	3,053	1,545	1,508	Ward No. 4
629	319	310	11	7	4	4,018	2,078	1,940	Ward No. 5
1,209	607	602	-	-	-	3,440	1,783	1,657	Ward No. 6
1,798	910	888	18	9	9	4,456	2,370	2,086	Ward No. 7
1,271	637	634	4	3	1	5,554	2,906	2,648	Ward No. 8
2,541	1,313	1,228	22	10	12	4,814	2,543	2,271	Ward No. 9
1,232	610	622	16	9	7	3,749	1,943	1,806	Ward No. 10
2,796	1,453	1,343	9	3	6	3,109	1,686	1,423	Ward No. 11
2,030	1,041	989	15	6	9	3,649	1,950	1,699	Ward No. 12
622	332	290	5	4	1	3,751	1,978	1,773	Ward No. 13
1,263	672	591	38	19	19	4,952	2,593	2,359	Ward No. 14
837	408	429	71	32	39	3,323	1,684	1,639	Ward No. 15
414	206	208	13	6	7	3,787	1,941	1,846	Ward No. 16
1,098	560	538	77	42	35	3,839	1,996	1,843	Ward No. 17
1,201	624	577	13	6	7	2,855	1,502	1,353	Ward No. 18
4,171	2,142	2,029	272	128	144	5,878	3,147	2,731	Ward No. 19
1,089	561	528	12	7	5	3,363	1,731	1,632	Ward No. 20
3,425	1,756	1,669	79	43	36	3,538	1,951	1,587	Ward No. 21
5,681	2,967	2,714	49	24	25	5,503	3,019	2,484	Ward No. 22
22,859	11,984	10,875	757	400	357	100,560	54,972	45,588	Halisahar (M)
1,408	725	683	68	34	34	5,444	2,842	2,602	Ward No. 1
892	447	445	77	32	45	5,930	3,033	2,897	Ward No. 2
2,258	1,168	1,090	2	2	-	4,594	2,456	2,138	Ward No. 3
755	384	371	4	2	2	3,445	1,744	1,701	Ward No. 4
1,180	615	565	37	17	20	5,118	2,683	2,435	Ward No. 5
412	223	189	8	4	4	4,119	2,138	1,981	Ward No. 6

DISTRICT CENSUS HANDBOOK : NORTH TWENTY FOUR PARGANAS

URBAN PRIMARY

Location code number	Name of Town/ Ward	Illiterates			Total workers			Main workers		
		Persons	Males	Females	Persons	Males	Females	Persons	Males	Females
1	2	20	21	22	23	24	25	26	27	28
323642	Mathurapur (CT)	1,541	699	842	2,434	2,079	355	2,165	1,882	283
0001	Ward No. 1	1,541	699	842	2,434	2,079	355	2,165	1,882	283
323643	Raghnathpur (P) (CT)	1,044	482	562	1,822	1,626	196	1,376	1,223	153
0001	Ward No. 1	1,044	482	562	1,822	1,626	196	1,376	1,223	153
323765	Raigachhi (CT)	2,641	1,224	1,417	2,469	2,256	213	2,302	2,138	164
0001	Ward No. 1	2,641	1,224	1,417	2,469	2,256	213	2,302	2,138	164
323766	Rekjuani (CT)	3,584	1,561	2,023	5,247	4,657	590	5,000	4,457	543
0001	Ward No. 1	3,584	1,561	2,023	5,247	4,657	590	5,000	4,457	543
323767	Bhatenda (CT)	930	399	531	2,123	1,855	268	2,067	1,810	257
0001	Ward No. 1	930	399	531	2,123	1,855	268	2,067	1,810	257
323768	Basina (CT)	1,506	697	809	1,697	1,479	218	1,517	1,365	152
0001	Ward No. 1	1,506	697	809	1,697	1,479	218	1,517	1,365	152
323769	Bishnupur (CT)	3,328	1,509	1,819	3,837	3,397	440	3,370	3,078	292
0001	Ward No. 1	3,328	1,509	1,819	3,837	3,397	440	3,370	3,078	292
	Chandapur									
323770	Champagachhi (CT)	1,937	890	1,047	2,003	1,879	124	1,866	1,758	108
0001	Ward No. 1	1,937	890	1,047	2,003	1,879	124	1,866	1,758	108
323771	Jatragachhi (CT)	1,904	851	1,053	2,623	2,053	570	2,301	1,838	463
0001	Ward No. 1	1,904	851	1,053	2,623	2,053	570	2,301	1,838	463
323772	Ghuni (CT)	7,084	3,034	4,050	9,370	7,504	1,866	8,726	7,141	1,585
0001	Ward No. 1	7,084	3,034	4,050	9,370	7,504	1,866	8,726	7,141	1,585
323773	Sulanggari (CT)	2,710	1,190	1,520	5,817	4,315	1,502	5,432	4,143	1,289
0001	Ward No. 1	2,710	1,190	1,520	5,817	4,315	1,502	5,432	4,143	1,289
323846	Minakhan (CT)	952	417	535	1,196	1,034	162	978	840	138
0001	Ward No. 1	952	417	535	1,196	1,034	162	978	840	138
323847	Balihati (CT)	1,398	615	783	1,281	1,076	205	827	757	70
0001	Ward No. 1	1,398	615	783	1,281	1,076	205	827	757	70
323976	Sadigachhi (CT)	1,764	821	943	2,458	1,982	476	2,141	1,799	342
0001	Ward No. 1	1,764	821	943	2,458	1,982	476	2,141	1,799	342
324019	Hingalganj (CT)	2,676	1,105	1,571	3,539	2,520	1,019	2,576	2,035	541
0001	Ward No. 1	2,676	1,105	1,571	3,539	2,520	1,019	2,576	2,035	541
324020	Bankra (CT)	3,962	1,739	2,223	3,132	1,931	1,201	2,543	1,628	915
0001	Ward No. 1	3,962	1,739	2,223	3,132	1,931	1,201	2,543	1,628	915
801691	Bongaon (M)	19,164	8,103	11,061	39,634	32,598	7,036	36,393	30,814	5,579
0001	Ward No. 1	1,240	540	700	1,899	1,695	204	1,599	1,439	160
0002	Ward No. 2	1,370	587	783	2,233	1,900	333	2,170	1,871	299
0003	Ward No. 3	766	323	443	1,748	1,429	319	1,502	1,310	192
0004	Ward No. 4	348	149	199	1,197	1,034	163	1,184	1,028	156
0005	Ward No. 5	731	318	413	1,657	1,382	275	1,487	1,266	221
0006	Ward No. 6	688	277	411	1,615	1,267	348	1,452	1,170	282
0007	Ward No. 7	985	422	563	2,119	1,712	407	2,032	1,676	356
0008	Ward No. 8	963	418	545	2,366	1,980	386	2,109	1,838	271
0009	Ward No. 9	1,083	471	612	2,159	1,769	390	1,893	1,637	256
0010	Ward No. 10	534	212	322	1,544	1,244	300	1,417	1,168	249
0011	Ward No. 11	846	358	488	1,409	1,182	227	1,339	1,163	176
0012	Ward No. 12	962	412	550	1,668	1,396	272	1,584	1,348	236
0013	Ward No. 13	590	275	315	1,444	1,235	209	1,381	1,187	194
0014	Ward No. 14	789	344	445	2,060	1,753	307	1,991	1,703	288
0015	Ward No. 15	707	316	391	1,430	1,141	289	1,363	1,112	251
0016	Ward No. 16	527	233	294	1,487	1,279	208	1,398	1,213	185
0017	Ward No. 17	630	258	372	1,553	1,360	193	1,531	1,349	182
0018	Ward No. 18	450	167	283	1,164	1,021	143	1,101	995	106
0019	Ward No. 19	1,507	592	915	3,018	2,246	772	2,686	2,137	549
0020	Ward No. 20	593	231	362	1,393	1,117	276	1,055	899	156
0021	Ward No. 21	1,294	549	745	1,837	1,416	421	1,624	1,331	293
0022	Ward No. 22	1,561	651	910	2,634	2,040	594	2,495	1,974	521
801692	Halisahar (M)	24,379	10,495	13,884	41,425	36,278	5,147	35,610	32,031	3,579
0001	Ward No. 1	962	408	554	2,432	1,979	453	1,893	1,631	262
0002	Ward No. 2	1,318	598	720	2,455	2,120	335	1,980	1,741	239
0003	Ward No. 3	1,027	408	619	1,998	1,673	325	1,649	1,452	197
0004	Ward No. 4	407	189	218	1,365	1,119	246	948	834	114
0005	Ward No. 5	817	372	445	2,035	1,719	316	1,676	1,445	231
0006	Ward No. 6	477	208	269	1,458	1,266	192	1,329	1,159	170

PRIMARY CENSUS ABSTRACT

CENSUS ABSTRACT

Industrial category of main workers													Name of Town/ Ward 2
Cultivators			Agricultural labourers			Household industry workers			Other workers				
Persons	Males	Females	Persons	Males	Females	Persons	Males	Females	Persons	Males	Females		
29	30	31	32	33	34	35	36	37	38	39	40		
67	62	5	137	114	23	28	14	14	1,933	1,692	241	Mathurapur (CT)	
67	62	5	137	114	23	28	14	14	1,933	1,692	241	Ward No. 1	
152	147	5	212	165	47	44	38	6	968	873	95	Raghunathpur (P) (CT)	
152	147	5	212	165	47	44	38	6	968	873	95	Ward No. 1	
6	6	-	29	25	4	66	54	12	2,201	2,053	148	Raigachhi (CT)	
6	6	-	29	25	4	66	54	12	2,201	2,053	148	Ward No. 1	
9	9	-	81	81	-	55	40	15	4,855	4,327	528	Rekjuani (CT)	
9	9	-	81	81	-	55	40	15	4,855	4,327	528	Ward No. 1	
1	1	-	9	9	-	30	22	8	2,027	1,778	249	Bhatenda (CT)	
1	1	-	9	9	-	30	22	8	2,027	1,778	249	Ward No. 1	
9	8	1	34	32	2	44	28	16	1,430	1,297	133	Basina (CT)	
9	8	1	34	32	2	44	28	16	1,430	1,297	133	Ward No. 1	
155	147	8	141	128	13	67	58	9	3,007	2,745	262	Bishnupur (CT)	
155	147	8	141	128	13	67	58	9	3,007	2,745	262	Ward No. 1	
63	63	-	156	154	2	23	20	3	1,624	1,521	103	Chandapur	
63	63	-	156	154	2	23	20	3	1,624	1,521	103	Champagachhi (CT)	
5	5	-	60	59	1	98	38	60	2,138	1,736	402	Jatragachhi (CT)	
5	5	-	60	59	1	98	38	60	2,138	1,736	402	Ward No. 1	
23	21	2	38	32	6	255	141	114	8,410	6,947	1,463	Ghuni (CT)	
23	21	2	38	32	6	255	141	114	8,410	6,947	1,463	Ward No. 1	
4	3	1	14	7	7	121	41	80	5,293	4,092	1,201	Sulangari (CT)	
4	3	1	14	7	7	121	41	80	5,293	4,092	1,201	Ward No. 1	
62	60	2	285	280	5	6	6	-	625	494	131	Minakhan (CT)	
62	60	2	285	280	5	6	6	-	625	494	131	Ward No. 1	
12	12	-	12	12	-	5	1	4	798	732	66	Balihati (CT)	
12	12	-	12	12	-	5	1	4	798	732	66	Ward No. 1	
110	107	3	395	383	12	199	112	87	1,437	1,197	240	Sadigachhi (CT)	
110	107	3	395	383	12	199	112	87	1,437	1,197	240	Ward No. 1	
71	67	4	427	399	28	455	239	216	1,623	1,330	293	Hingalganj (CT)	
71	67	4	427	399	28	455	239	216	1,623	1,330	293	Ward No. 1	
61	59	2	230	210	20	1,655	892	763	597	467	130	Bankra (CT)	
61	59	2	230	210	20	1,655	892	763	597	467	130	Ward No. 1	
480	452	28	611	510	101	1,631	844	787	33,671	29,008	4,663	Bongaon (M)	
10	10	-	41	38	3	68	62	6	1,480	1,329	151	Ward No. 1	
39	39	-	51	46	5	157	103	54	1,923	1,683	240	Ward No. 2	
14	14	-	4	4	-	26	20	6	1,458	1,272	186	Ward No. 3	
-	-	-	-	-	-	15	13	2	1,169	1,015	154	Ward No. 4	
-	-	-	1	1	-	11	9	2	1,475	1,256	219	Ward No. 5	
5	5	-	5	4	1	65	15	50	1,377	1,146	231	Ward No. 6	
95	92	3	24	22	2	118	42	76	1,795	1,520	275	Ward No. 7	
9	8	1	31	30	1	81	49	32	1,988	1,751	237	Ward No. 8	
8	6	2	26	19	7	68	32	36	1,791	1,580	211	Ward No. 9	
8	7	1	1	1	-	19	15	4	1,389	1,145	244	Ward No. 10	
18	17	1	61	45	16	117	88	29	1,143	1,013	130	Ward No. 11	
11	11	-	34	31	3	62	32	30	1,477	1,274	203	Ward No. 12	
3	2	1	-	-	-	12	6	6	1,366	1,179	187	Ward No. 13	
19	18	1	8	6	2	44	29	15	1,920	1,650	270	Ward No. 14	
2	1	1	1	1	-	9	8	1	1,351	1,102	249	Ward No. 15	
2	2	-	4	3	1	35	24	11	1,357	1,184	173	Ward No. 16	
-	-	-	6	5	1	55	39	16	1,470	1,305	165	Ward No. 17	
6	4	2	3	3	-	35	31	4	1,057	957	100	Ward No. 18	
9	9	-	19	12	7	185	46	139	2,473	2,070	403	Ward No. 19	
-	-	-	4	4	-	47	31	16	1,004	864	140	Ward No. 20	
140	131	9	155	136	19	108	42	66	1,221	1,022	199	Ward No. 21	
82	76	6	132	99	33	294	108	186	1,987	1,691	296	Ward No. 22	
49	35	14	206	184	22	567	370	197	34,788	31,442	3,346	Halisahar (M)	
6	1	5	9	6	3	28	14	14	1,850	1,610	240	Ward No. 1	
1	1	-	5	5	-	26	20	6	1,948	1,715	233	Ward No. 2	
6	4	2	1	1	-	24	23	1	1,618	1,424	194	Ward No. 3	
-	-	-	-	-	-	2	1	1	946	833	113	Ward No. 4	
5	5	-	5	4	1	21	15	6	1,645	1,421	224	Ward No. 5	
-	-	-	-	-	-	29	22	7	1,300	1,137	163	Ward No. 6	

URBAN PRIMARY

Location code number	Name of Town/ Ward	Industrial category								
		Marginal workers			Cultivators			Agricultural labourers		
		Persons	Males	Females	Persons	Males	Females	Persons	Males	Females
1	2	41	42	43	44	45	46	47	48	49
323642	Mathurapur (CT)	269	197	72	3	3	-	53	47	6
0001	Ward No. 1	269	197	72	3	3	-	53	47	6
323643	Raghunathpur (P) (CT)	446	403	43	8	8	-	168	149	19
0001	Ward No. 1	446	403	43	8	8	-	168	149	19
323765	Raigachhi (CT)	167	118	49	2	-	2	25	23	2
0001	Ward No. 1	167	118	49	2	-	2	25	23	2
323766	Rekjuani (CT)	247	200	47	1	-	1	1	1	-
0001	Ward No. 1	247	200	47	1	-	1	1	1	-
323767	Bhatenda (CT)	56	45	11	-	-	-	3	3	-
0001	Ward No. 1	56	45	11	-	-	-	3	3	-
323768	Basina (CT)	180	114	66	3	3	-	10	8	2
0001	Ward No. 1	180	114	66	3	3	-	10	8	2
323769	Bishnupur (CT)	467	319	148	7	7	-	45	39	6
0001	Ward No. 1	467	319	148	7	7	-	45	39	6
	Chandapur									
323770	Champagachhi (CT)	137	121	16	4	4	-	18	15	3
0001	Ward No. 1	137	121	16	4	4	-	18	15	3
323771	Jatragachhi (CT)	322	215	107	3	2	1	9	7	2
0001	Ward No. 1	322	215	107	3	2	1	9	7	2
323772	Ghuni (CT)	644	363	281	5	1	4	1	1	-
0001	Ward No. 1	644	363	281	5	1	4	1	1	-
323773	Sulangari (CT)	385	172	213	2	2	-	4	1	3
0001	Ward No. 1	385	172	213	2	2	-	4	1	3
323846	Minakhan (CT)	218	194	24	2	2	-	26	25	1
0001	Ward No. 1	218	194	24	2	2	-	26	25	1
323847	Balihati (CT)	454	319	135	3	3	-	18	18	-
0001	Ward No. 1	454	319	135	3	3	-	18	18	-
323976	Sadigachhi (CT)	317	183	134	4	4	-	49	47	2
0001	Ward No. 1	317	183	134	4	4	-	49	47	2
324019	Hingalganj (CT)	963	485	478	12	12	-	212	187	25
0001	Ward No. 1	963	485	478	12	12	-	212	187	25
324020	Bankra (CT)	589	303	286	18	17	1	99	81	18
0001	Ward No. 1	589	303	286	18	17	1	99	81	18
801691	Bongaon (M)	3,241	1,784	1,457	43	16	27	79	41	38
0001	Ward No. 1	300	256	44	3	3	-	9	6	3
0002	Ward No. 2	63	29	34	2	-	2	7	4	3
0003	Ward No. 3	246	119	127	1	-	1	1	1	-
0004	Ward No. 4	13	6	7	-	-	-	-	-	-
0005	Ward No. 5	170	116	54	-	-	-	-	-	-
0006	Ward No. 6	163	97	66	5	5	-	2	2	-
0007	Ward No. 7	87	36	51	2	-	2	4	-	4
0008	Ward No. 8	257	142	115	1	1	-	2	2	-
0009	Ward No. 9	266	132	134	-	-	-	2	1	1
0010	Ward No. 10	127	76	51	-	-	-	1	-	1
0011	Ward No. 11	70	19	51	2	1	1	9	3	6
0012	Ward No. 12	84	48	36	-	-	-	1	-	1
0013	Ward No. 13	63	48	15	-	-	-	-	-	-
0014	Ward No. 14	69	50	19	1	-	1	2	2	-
0015	Ward No. 15	67	29	38	-	-	-	-	-	-
0016	Ward No. 16	89	66	23	-	-	-	-	-	-
0017	Ward No. 17	22	11	11	1	-	1	-	-	-
0018	Ward No. 18	63	26	37	1	-	1	1	-	1
0019	Ward No. 19	332	109	223	-	-	-	12	9	3
0020	Ward No. 20	338	218	120	6	3	3	3	1	2
0021	Ward No. 21	213	85	128	17	3	14	15	5	10
0022	Ward No. 22	139	66	73	1	-	1	8	5	3
801692	Halisahar (M)	5,815	4,247	1,568	46	21	25	33	22	11
0001	Ward No. 1	539	348	191	20	3	17	2	2	-
0002	Ward No. 2	475	379	96	-	-	-	1	1	-
0003	Ward No. 3	349	221	128	1	1	-	-	-	-
0004	Ward No. 4	417	285	132	-	-	-	-	-	-
0005	Ward No. 5	359	274	85	1	1	-	2	2	-
0006	Ward No. 6	129	107	22	1	-	1	-	-	-

PRIMARY CENSUS ABSTRACT

CENSUS ABSTRACT

of marginal workers

Household industry workers			Other workers			Non-workers			Name of Town/ Ward	Location code number
Persons	Males	Females	Persons	Males	Females	Persons	Males	Females		
50	51	52	53	54	55	56	57	58	2	1
12	6	6	201	141	60	4,369	1,395	2,974	Mathurapur (CT)	323642
12	6	6	201	141	60	4,369	1,395	2,974	Ward No. 1	0001
12	7	5	258	239	19	3,517	1,127	2,390	Raghunathpur (P) (CT)	323643
12	7	5	258	239	19	3,517	1,127	2,390	Ward No. 1	0001
8	3	5	132	92	40	5,776	1,940	3,836	Raigachhi (CT)	323765
8	3	5	132	92	40	5,776	1,940	3,836	Ward No. 1	0001
13	4	9	232	195	37	11,306	3,760	7,546	Rekjuani (CT)	323766
13	4	9	232	195	37	11,306	3,760	7,546	Ward No. 1	0001
1	-	1	52	42	10	4,226	1,376	2,850	Bhatenda (CT)	323767
1	-	1	52	42	10	4,226	1,376	2,850	Ward No. 1	0001
8	5	3	159	98	61	3,716	1,293	2,423	Basina (CT)	323768
8	5	3	159	98	61	3,716	1,293	2,423	Ward No. 1	0001
19	13	6	396	260	136	8,823	3,076	5,747	Bishnupur (CT)	323769
19	13	6	396	260	136	8,823	3,076	5,747	Ward No. 1	0001
Chandapur										
3	3	-	112	99	13	4,428	1,381	3,047	Champagachhi (CT)	323770
3	3	-	112	99	13	4,428	1,381	3,047	Ward No. 1	0001
68	17	51	242	189	53	4,267	1,504	2,763	Jatragachhi (CT)	323771
68	17	51	242	189	53	4,267	1,504	2,763	Ward No. 1	0001
40	12	28	598	349	249	14,879	5,114	9,765	Ghuni (CT)	323772
40	12	28	598	349	249	14,879	5,114	9,765	Ward No. 1	0001
38	4	34	341	165	176	7,679	2,663	5,016	Sulanggari (CT)	323773
38	4	34	341	165	176	7,679	2,663	5,016	Ward No. 1	0001
-	-	-	190	167	23	2,278	762	1,516	Minakhan (CT)	323846
-	-	-	190	167	23	2,278	762	1,516	Ward No. 1	0001
2	-	2	431	298	133	2,356	814	1,542	Balihati (CT)	323847
2	-	2	431	298	133	2,356	814	1,542	Ward No. 1	0001
108	27	81	156	105	51	3,790	1,242	2,548	Sadigachhi (CT)	323976
108	27	81	156	105	51	3,790	1,242	2,548	Ward No. 1	0001
457	100	357	282	186	96	4,640	1,609	3,031	Hingalganj (CT)	324019
457	100	357	282	186	96	4,640	1,609	3,031	Ward No. 1	0001
351	115	236	121	90	31	3,765	1,464	2,301	Bankra (CT)	324020
351	115	236	121	90	31	3,765	1,464	2,301	Ward No. 1	0001
481	94	387	2,638	1,633	1,005	69,230	22,784	46,446	Bongaon (M)	801691
11	9	2	277	238	39	3,617	1,121	2,496	Ward No. 1	0001
12	3	9	42	22	20	3,996	1,279	2,717	Ward No. 2	0002
15	6	9	229	112	117	2,952	959	1,993	Ward No. 3	0003
1	-	1	12	6	6	2,204	660	1,544	Ward No. 4	0004
7	4	3	163	112	51	3,092	1,014	2,078	Ward No. 5	0005
49	6	43	107	84	23	2,513	793	1,720	Ward No. 6	0006
16	2	14	65	34	31	3,322	1,080	2,242	Ward No. 7	0007
38	6	32	216	133	83	4,151	1,344	2,807	Ward No. 8	0008
42	10	32	222	121	101	3,738	1,245	2,493	Ward No. 9	0009
9	3	6	117	73	44	2,739	911	1,828	Ward No. 10	0010
16	1	15	43	14	29	2,546	862	1,684	Ward No. 11	0011
16	5	11	67	43	24	2,943	966	1,977	Ward No. 12	0012
1	-	1	62	48	14	2,897	1,018	1,879	Ward No. 13	0013
9	3	6	57	45	12	3,681	1,184	2,497	Ward No. 14	0014
5	2	3	62	27	35	2,600	859	1,741	Ward No. 15	0015
4	-	4	85	66	19	2,827	895	1,932	Ward No. 16	0016
1	-	1	20	11	9	2,916	894	2,022	Ward No. 17	0017
16	3	13	45	23	22	2,141	648	1,493	Ward No. 18	0018
99	12	87	221	88	133	4,367	1,493	2,874	Ward No. 19	0019
36	8	28	293	206	87	2,563	845	1,718	Ward No. 20	0020
51	5	46	130	72	58	2,995	1,084	1,911	Ward No. 21	0021
27	6	21	103	55	48	4,430	1,630	2,800	Ward No. 22	0022
334	121	213	5,402	4,083	1,319	83,514	29,189	54,325	Halisahar (M)	801692
29	9	20	488	334	154	3,974	1,271	2,703	Ward No. 1	0001
24	10	14	450	368	82	4,793	1,511	3,282	Ward No. 2	0002
16	2	14	332	218	114	3,623	1,191	2,432	Ward No. 3	0003
8	5	3	409	280	129	2,487	814	1,673	Ward No. 4	0004
33	20	13	323	251	72	3,900	1,336	2,564	Ward No. 5	0005
9	8	1	119	99	20	3,138	1,080	2,058	Ward No. 6	0006

DISTRICT CENSUS HANDBOOK : NORTH TWENTY FOUR PARGANAS

URBAN PRIMARY

Location code number	Name of Town/ Ward	Area in Square Kilometre	Number of households	Total population (including institutional and houseless population)			Population in the age-group 0-6		
				Persons	Males	Females	Persons	Males	Females
				5	6	7	8	9	10
0007	Ward No. 7		1,971	7,651	3,908	3,743	607	321	286
0008	Ward No. 8		1,615	6,199	3,137	3,062	438	217	221
0009	Ward No. 9		1,209	4,682	2,337	2,345	307	152	155
0010	Ward No. 10		958	3,756	1,941	1,815	267	141	126
0011	Ward No. 11		1,308	5,226	2,881	2,345	592	304	288
0012	Ward No. 12		1,175	4,905	2,521	2,384	416	200	216
0013	Ward No. 13		1,312	5,385	2,740	2,645	496	253	243
0014	Ward No. 14		1,265	5,092	2,565	2,527	365	193	172
0015	Ward No. 15		1,167	4,560	2,266	2,294	277	141	136
0016	Ward No. 16		1,236	5,970	3,157	2,813	683	352	331
0017	Ward No. 17		1,016	4,025	2,106	1,919	355	180	175
0018	Ward No. 18		2,084	10,434	5,580	4,854	1,303	680	623
0019	Ward No. 19		1,384	5,114	3,040	2,074	585	312	273
0020	Ward No. 20		831	3,373	1,886	1,487	338	184	154
0021	Ward No. 21		1,038	4,850	2,710	2,140	592	308	284
0022	Ward No. 22		968	4,553	2,453	2,100	499	267	232
0023	Ward No. 23		1,324	5,506	3,160	2,346	563	315	248
801693	Kanchrapara (M + OG)	9.06	27,976	129,576	65,436	64,140	9,947	5,153	4,794
0001	Ward No. 1		1,173	5,493	2,853	2,640	510	263	247
0002	Ward No. 2		667	2,880	1,488	1,392	241	126	115
0003	Ward No. 3		928	4,347	2,255	2,092	420	235	185
0004	Ward No. 4		1,760	8,747	4,360	4,387	859	438	421
0005	Ward No. 5		769	3,534	1,750	1,784	223	106	117
0006	Ward No. 6		1,207	5,883	2,898	2,985	320	161	159
0007	Ward No. 7		1,370	6,874	3,455	3,419	541	273	268
0008	Ward No. 8		952	4,151	2,073	2,078	241	121	120
0009	Ward No. 9		814	3,679	1,880	1,799	297	152	145
0010	Ward No. 10		831	3,756	1,831	1,925	232	128	104
0011	Ward No. 11		1,558	6,591	3,316	3,275	472	240	232
0012	Ward No. 12		664	2,729	1,356	1,373	194	98	96
0013	Ward No. 13		591	2,670	1,290	1,380	177	88	89
0014	Ward No. 14		997	4,026	1,993	2,033	264	134	130
0015	Ward No. 15		929	3,939	1,929	2,010	293	159	134
0016	Ward No. 16		627	2,733	1,332	1,401	135	73	62
0017	Ward No. 17		625	2,727	1,334	1,393	121	54	67
0018	Ward No. 18		944	4,888	2,457	2,431	414	218	196
0019	Ward No. 19		1,290	6,206	3,224	2,982	462	229	233
0020	Ward No. 20		687	2,869	1,371	1,498	194	88	106
0021	Ward No. 21		721	3,016	1,487	1,529	231	111	120
0022	Ward No. 22		2,935	16,265	8,446	7,819	1,493	808	685
0023	Ward No. 23		1,357	5,634	2,874	2,760	513	275	238
0024	Ward No. 24		1,419	6,708	3,455	3,253	430	232	198
0025	Ward No. 25		400	2,099	1,120	979	188	94	94
0026	Ward No. 26		847	3,668	1,871	1,797	262	133	129
0027	Ward No. 27		914	3,464	1,738	1,726	220	116	104
801694	Naihati (M)	11.55	37,167	217,900	109,849	108,051	19,761	10,031	9,730
0001	Ward No. 1		1,509	8,638	4,453	4,185	748	396	352
0002	Ward No. 2		1,512	9,142	4,548	4,594	925	485	440
0003	Ward No. 3		2,087	12,600	6,629	5,971	1,741	901	840
0004	Ward No. 4		947	5,999	3,039	2,960	532	266	266
0005	Ward No. 5		911	4,762	2,351	2,411	302	154	148
0006	Ward No. 6		509	3,032	1,491	1,541	134	59	75
0007	Ward No. 7		977	5,165	2,659	2,506	543	290	253
0008	Ward No. 8		1,308	8,212	4,343	3,869	770	398	372
0009	Ward No. 9		1,108	6,402	3,268	3,134	862	448	414
0010	Ward No. 10		1,240	7,340	3,814	3,526	805	426	379
0011	Ward No. 11		1,205	7,181	3,617	3,564	632	313	319
0012	Ward No. 12		979	5,789	2,905	2,884	472	216	256
0013	Ward No. 13		985	6,736	3,441	3,295	590	308	282
0014	Ward No. 14		947	5,539	2,924	2,615	654	336	318
0015	Ward No. 15		1,344	7,817	3,963	3,854	564	293	271
0016	Ward No. 16		941	5,804	2,920	2,884	385	197	188
0017	Ward No. 17		954	4,653	2,289	2,364	243	123	120

PRIMARY CENSUS ABSTRACT

CENSUS ABSTRACT

Scheduled Castes population			Scheduled Tribes population			Literates			Name of Town/ Ward
Persons	Males	Females	Persons	Males	Females	Persons	Males	Females	
11	12	13	14	15	16	17	18	19	
1,981	1,021	960	34	19	15	6,515	3,417	3,098	Ward No. 7
505	266	239	13	5	8	5,464	2,831	2,633	Ward No. 8
648	332	316	18	9	9	4,190	2,119	2,071	Ward No. 9
1,187	592	595	22	11	11	3,198	1,705	1,493	Ward No. 10
1,795	974	821	97	51	46	3,770	2,257	1,513	Ward No. 11
931	478	453	27	15	12	4,143	2,224	1,919	Ward No. 12
761	363	398	6	3	3	4,356	2,326	2,030	Ward No. 13
954	475	479	31	18	13	4,420	2,278	2,142	Ward No. 14
315	159	156	64	36	28	3,960	2,022	1,938	Ward No. 15
573	320	253	41	24	17	4,376	2,469	1,907	Ward No. 16
599	315	284	15	7	8	3,324	1,816	1,508	Ward No. 17
876	476	400	47	24	23	7,282	4,217	3,065	Ward No. 18
1,216	686	530	22	15	7	3,521	2,296	1,225	Ward No. 19
1,112	604	508	23	12	11	2,664	1,568	1,096	Ward No. 20
402	214	188	17	11	6	3,450	2,078	1,372	Ward No. 21
1,229	649	580	59	35	24	3,292	1,952	1,340	Ward No. 22
870	498	372	25	14	11	3,985	2,501	1,484	Ward No. 23
28,996	14,655	14,341	1,962	997	965	108,092	56,781	51,311	Kanchrapara (M + OG)
852	427	425	37	19	18	4,327	2,421	1,906	Ward No. 1
454	239	215	286	147	139	2,437	1,320	1,117	Ward No. 2
1,766	912	854	282	146	136	3,063	1,685	1,378	Ward No. 3
1,833	920	913	113	61	52	6,239	3,344	2,895	Ward No. 4
458	224	234	43	23	20	3,087	1,574	1,513	Ward No. 5
426	211	215	46	23	23	5,257	2,666	2,591	Ward No. 6
1,111	547	564	27	11	16	5,829	3,012	2,817	Ward No. 7
925	477	448	12	6	6	3,707	1,908	1,799	Ward No. 8
1,215	616	599	22	8	14	3,121	1,663	1,458	Ward No. 9
1,254	597	657	24	12	12	3,418	1,679	1,739	Ward No. 10
3,221	1,640	1,581	74	39	35	5,837	3,016	2,821	Ward No. 11
905	439	466	-	-	-	2,389	1,218	1,171	Ward No. 12
665	308	357	7	2	5	2,301	1,165	1,136	Ward No. 13
913	457	456	20	9	11	3,511	1,783	1,728	Ward No. 14
430	218	212	9	5	4	3,447	1,728	1,719	Ward No. 15
287	136	151	5	3	2	2,489	1,219	1,270	Ward No. 16
127	71	56	4	3	1	2,535	1,259	1,276	Ward No. 17
1,170	583	587	133	71	62	3,896	2,071	1,825	Ward No. 18
1,289	640	649	145	76	69	5,297	2,876	2,421	Ward No. 19
500	248	252	21	9	12	2,568	1,256	1,312	Ward No. 20
753	370	383	25	11	14	2,642	1,324	1,318	Ward No. 21
3,573	1,835	1,738	183	95	88	12,415	6,848	5,567	Ward No. 22
2,513	1,280	1,233	249	119	130	4,355	2,381	1,974	Ward No. 23
762	391	371	53	26	27	5,858	3,118	2,740	Ward No. 24
262	147	115	61	34	27	1,724	978	746	Ward No. 25
920	503	417	47	21	26	3,216	1,687	1,529	Ward No. 26
412	219	193	34	18	16	3,127	1,582	1,545	Ward No. 27
25,140	12,585	12,555	2,014	1,011	1,003	173,397	91,016	82,381	Naihati (M)
2,384	1,240	1,144	19	9	10	7,352	3,874	3,478	Ward No. 1
658	327	331	58	30	28	6,892	3,591	3,301	Ward No. 2
1,147	606	541	70	40	30	7,667	4,545	3,122	Ward No. 3
470	243	227	61	34	27	4,611	2,441	2,170	Ward No. 4
259	137	122	33	17	16	4,211	2,110	2,101	Ward No. 5
114	53	61	5	3	2	2,615	1,347	1,268	Ward No. 6
195	109	86	12	7	5	3,609	1,974	1,635	Ward No. 7
705	351	354	75	38	37	5,974	3,403	2,571	Ward No. 8
1,605	806	799	134	74	60	4,514	2,448	2,066	Ward No. 9
1,397	715	682	223	105	118	5,266	2,960	2,306	Ward No. 10
1,001	491	510	11	8	3	5,384	2,854	2,530	Ward No. 11
1,206	577	629	30	13	17	4,336	2,336	2,000	Ward No. 12
132	62	70	-	-	-	5,279	2,826	2,453	Ward No. 13
1,113	538	575	348	183	165	3,539	2,118	1,421	Ward No. 14
471	242	229	38	21	17	6,911	3,572	3,339	Ward No. 15
853	424	429	142	66	76	5,188	2,652	2,536	Ward No. 16
68	34	34	49	21	28	4,244	2,131	2,113	Ward No. 17

DISTRICT CENSUS HANDBOOK : NORTH TWENTY FOUR PARGANAS

URBAN PRIMARY

Location code number	Name of Town/ Ward	Illiterates			Total workers			Main workers		
		Persons	Males	Females	Persons	Males	Females	Persons	Males	Females
1	2	20	21	22	23	24	25	26	27	28
0007	Ward No. 7	1,136	491	645	2,887	2,376	511	2,400	2,067	333
0008	Ward No. 8	735	306	429	2,172	1,848	324	1,994	1,742	252
0009	Ward No. 9	492	218	274	1,526	1,310	216	1,419	1,222	197
0010	Ward No. 10	558	236	322	1,422	1,177	245	1,214	1,047	167
0011	Ward No. 11	1,456	624	832	1,649	1,538	111	1,467	1,404	63
0012	Ward No. 12	762	297	465	1,564	1,401	163	1,392	1,287	105
0013	Ward No. 13	1,029	414	615	1,896	1,619	277	1,700	1,504	196
0014	Ward No. 14	672	287	385	1,684	1,461	223	1,461	1,283	178
0015	Ward No. 15	600	244	356	1,285	1,087	198	1,107	941	166
0016	Ward No. 16	1,594	688	906	1,833	1,711	122	1,549	1,456	93
0017	Ward No. 17	701	290	411	1,314	1,186	128	1,064	972	92
0018	Ward No. 18	3,152	1,363	1,789	2,969	2,702	267	2,693	2,500	193
0019	Ward No. 19	1,593	744	849	1,943	1,795	148	1,771	1,666	105
0020	Ward No. 20	709	318	391	1,151	1,069	82	1,063	1,002	61
0021	Ward No. 21	1,400	632	768	1,408	1,346	62	1,246	1,205	41
0022	Ward No. 22	1,261	501	760	1,302	1,209	93	1,046	979	67
0023	Ward No. 23	1,521	659	862	1,677	1,567	110	1,549	1,492	57
801693	Kanchrapara (M + OG)	21,484	8,655	12,829	41,948	35,353	6,595	37,599	32,158	5,441
0001	Ward No. 1	1,166	432	734	1,801	1,527	274	1,508	1,303	205
0002	Ward No. 2	443	168	275	831	724	107	777	684	93
0003	Ward No. 3	1,284	570	714	1,336	1,155	181	1,160	1,004	156
0004	Ward No. 4	2,508	1,016	1,492	2,872	2,247	625	2,091	1,609	482
0005	Ward No. 5	447	176	271	1,170	978	192	1,143	963	180
0006	Ward No. 6	626	232	394	1,984	1,617	367	1,848	1,530	318
0007	Ward No. 7	1,045	443	602	2,117	1,863	254	2,022	1,801	221
0008	Ward No. 8	444	165	279	1,418	1,210	208	1,296	1,110	186
0009	Ward No. 9	558	217	341	1,334	1,161	173	1,190	1,045	145
0010	Ward No. 10	338	152	186	1,249	1,045	204	1,119	951	168
0011	Ward No. 11	754	300	454	2,424	2,046	378	2,240	1,924	316
0012	Ward No. 12	340	138	202	875	775	100	849	754	95
0013	Ward No. 13	369	125	244	861	736	125	690	592	98
0014	Ward No. 14	515	210	305	1,319	1,108	211	1,287	1,094	193
0015	Ward No. 15	492	201	291	1,232	1,021	211	1,200	999	201
0016	Ward No. 16	244	113	131	866	739	127	848	723	125
0017	Ward No. 17	192	75	117	879	752	127	821	711	110
0018	Ward No. 18	992	386	606	1,511	1,283	228	1,398	1,204	194
0019	Ward No. 19	909	348	561	1,895	1,701	194	1,809	1,652	157
0020	Ward No. 20	301	115	186	1,190	814	376	1,097	771	326
0021	Ward No. 21	374	163	211	995	879	116	958	852	106
0022	Ward No. 22	3,850	1,598	2,252	4,599	3,982	617	3,827	3,378	449
0023	Ward No. 23	1,279	493	786	1,986	1,609	377	1,777	1,481	296
0024	Ward No. 24	850	337	513	2,059	1,766	293	1,815	1,583	232
0025	Ward No. 25	375	142	233	599	517	82	490	436	54
0026	Ward No. 26	452	184	268	1,205	1,044	161	1,177	1,033	144
0027	Ward No. 27	337	156	181	1,341	1,054	287	1,162	971	191
801694	Naihati (M)	44,503	18,833	25,670	71,187	56,530	14,657	60,081	49,984	10,097
0001	Ward No. 1	1,286	579	707	2,779	2,402	377	2,526	2,231	295
0002	Ward No. 2	2,250	957	1,293	3,207	2,462	745	2,745	2,153	592
0003	Ward No. 3	4,933	2,084	2,849	3,355	3,015	340	2,715	2,491	224
0004	Ward No. 4	1,388	598	790	1,835	1,602	233	1,544	1,393	151
0005	Ward No. 5	551	241	310	1,497	1,253	244	1,344	1,138	206
0006	Ward No. 6	417	144	273	801	698	103	764	677	87
0007	Ward No. 7	1,556	685	871	1,592	1,296	296	1,435	1,192	243
0008	Ward No. 8	2,238	940	1,298	2,791	2,287	504	2,182	1,915	267
0009	Ward No. 9	1,888	820	1,068	1,976	1,719	257	1,279	1,164	115
0010	Ward No. 10	2,074	854	1,220	2,496	1,923	573	1,687	1,511	176
0011	Ward No. 11	1,797	763	1,034	2,349	1,847	502	2,223	1,787	436
0012	Ward No. 12	1,453	569	884	1,914	1,529	385	1,563	1,334	229
0013	Ward No. 13	1,457	615	842	2,341	1,951	390	1,934	1,693	241
0014	Ward No. 14	2,000	806	1,194	1,711	1,401	310	1,218	1,001	217
0015	Ward No. 15	906	391	515	2,636	2,035	601	2,320	1,872	448
0016	Ward No. 16	616	268	348	2,384	1,702	682	1,836	1,475	361
0017	Ward No. 17	409	158	251	1,710	1,302	408	1,380	1,109	271

PRIMARY CENSUS ABSTRACT

CENSUS ABSTRACT

Industrial category of main workers													Name of Town/ Ward 2
Cultivators			Agricultural labourers			Household industry workers			Other workers				
Persons	Males	Females	Persons	Males	Females	Persons	Males	Females	Persons	Males	Females		
29	30	31	32	33	34	35	36	37	38	39	40		
2	1	1	3	2	1	79	28	51	2,316	2,036	280	Ward No. 7	
-	-	-	13	11	2	58	20	38	1,923	1,711	212	Ward No. 8	
-	-	-	1	1	-	18	14	4	1,400	1,207	193	Ward No. 9	
1	-	1	5	3	2	23	12	11	1,185	1,032	153	Ward No. 10	
2	2	-	5	5	-	8	8	-	1,452	1,389	63	Ward No. 11	
-	-	-	82	77	5	66	54	12	1,244	1,156	88	Ward No. 12	
1	1	-	-	-	-	17	15	2	1,682	1,488	194	Ward No. 13	
1	1	-	1	1	-	21	11	10	1,438	1,270	168	Ward No. 14	
-	-	-	5	5	-	11	8	3	1,091	928	163	Ward No. 15	
1	1	-	4	3	1	9	8	1	1,535	1,444	91	Ward No. 16	
-	-	-	-	-	-	17	15	2	1,047	957	90	Ward No. 17	
9	7	2	11	8	3	65	40	25	2,608	2,445	163	Ward No. 18	
-	-	-	6	5	1	2	1	1	1,763	1,660	103	Ward No. 19	
3	1	2	13	11	2	7	6	1	1,040	984	56	Ward No. 20	
-	-	-	9	9	-	4	4	-	1,233	1,192	41	Ward No. 21	
11	10	1	28	27	1	32	31	1	975	911	64	Ward No. 22	
-	-	-	-	-	-	-	-	-	1,549	1,492	57	Ward No. 23	
39	25	14	115	90	25	650	464	186	36,795	31,579	5,216	Kanchrapara (M + OG)	
1	1	-	1	1	-	30	15	15	1,476	1,286	190	Ward No. 1	
1	1	-	3	3	-	4	4	-	769	676	93	Ward No. 2	
-	-	-	5	5	-	2	1	1	1,153	998	155	Ward No. 3	
-	-	-	13	9	4	25	21	4	2,053	1,579	474	Ward No. 4	
-	-	-	1	1	-	7	3	4	1,135	959	176	Ward No. 5	
2	1	1	5	2	3	6	1	5	1,835	1,526	309	Ward No. 6	
3	2	1	2	2	-	33	23	10	1,984	1,774	210	Ward No. 7	
-	-	-	3	2	1	82	72	10	1,211	1,036	175	Ward No. 8	
1	1	-	2	1	1	10	5	5	1,177	1,038	139	Ward No. 9	
-	-	-	6	6	-	14	10	4	1,099	935	164	Ward No. 10	
1	1	-	6	4	2	93	54	39	2,140	1,865	275	Ward No. 11	
-	-	-	-	-	-	-	-	-	849	754	95	Ward No. 12	
-	-	-	2	2	-	2	2	-	686	588	98	Ward No. 13	
-	-	-	-	-	-	4	4	-	1,283	1,090	193	Ward No. 14	
-	-	-	2	2	-	10	3	7	1,188	994	194	Ward No. 15	
-	-	-	2	1	1	28	22	6	818	700	118	Ward No. 16	
2	1	1	1	-	1	19	18	1	799	692	107	Ward No. 17	
1	-	1	-	-	-	13	12	1	1,384	1,192	192	Ward No. 18	
1	1	-	3	3	-	19	15	4	1,786	1,633	153	Ward No. 19	
-	-	-	17	11	6	22	10	12	1,058	750	308	Ward No. 20	
-	-	-	-	-	-	27	25	2	931	827	104	Ward No. 21	
5	3	2	18	16	2	68	49	19	3,736	3,310	426	Ward No. 22	
10	4	6	8	5	3	42	30	12	1,717	1,442	275	Ward No. 23	
-	-	-	2	2	-	26	17	9	1,787	1,564	223	Ward No. 24	
4	2	2	2	1	1	12	10	2	472	423	49	Ward No. 25	
7	7	-	1	1	-	23	17	6	1,146	1,008	138	Ward No. 26	
-	-	-	10	10	-	29	21	8	1,123	940	183	Ward No. 27	
286	169	117	265	211	54	1,600	1,085	515	57,930	48,519	9,411	Naihati (M)	
2	1	1	3	3	-	86	60	26	2,435	2,167	268	Ward No. 1	
5	4	1	11	10	1	124	79	45	2,605	2,060	545	Ward No. 2	
3	1	2	14	12	2	33	29	4	2,665	2,449	216	Ward No. 3	
1	1	-	3	3	-	29	24	5	1,511	1,365	146	Ward No. 4	
2	-	2	1	1	-	22	19	3	1,319	1,118	201	Ward No. 5	
-	-	-	2	2	-	11	10	1	751	665	86	Ward No. 6	
34	25	9	5	4	1	17	15	2	1,379	1,148	231	Ward No. 7	
43	21	22	29	18	11	89	65	24	2,021	1,811	210	Ward No. 8	
3	1	2	5	5	-	65	58	7	1,206	1,100	106	Ward No. 9	
5	2	3	14	14	-	24	22	2	1,644	1,473	171	Ward No. 10	
10	5	5	6	5	1	69	32	37	2,138	1,745	393	Ward No. 11	
5	2	3	2	1	1	10	8	2	1,546	1,323	223	Ward No. 12	
23	18	5	9	8	1	49	37	12	1,853	1,630	223	Ward No. 13	
2	2	-	6	3	3	13	7	6	1,197	989	208	Ward No. 14	
4	2	2	29	20	9	50	32	18	2,237	1,818	419	Ward No. 15	
10	8	2	21	20	1	111	83	28	1,694	1,364	330	Ward No. 16	
5	3	2	7	7	-	39	24	15	1,329	1,075	254	Ward No. 17	

DISTRICT CENSUS HANDBOOK : NORTH TWENTY FOUR PARGANAS

URBAN PRIMARY

Location code number	Name of Town/ Ward	Industrial category								
		Marginal workers			Cultivators			Agricultural labourers		
		Persons	Males	Females	Persons	Males	Females	Persons	Males	Females
1	2	41	42	43	44	45	46	47	48	49
0007	Ward No. 7	487	309	178	-	-	-	3	2	1
0008	Ward No. 8	178	106	72	-	-	-	1	1	-
0009	Ward No. 9	107	88	19	-	-	-	-	-	-
0010	Ward No. 10	208	130	78	-	-	-	2	-	2
0011	Ward No. 11	182	134	48	2	1	1	2	2	-
0012	Ward No. 12	172	114	58	-	-	-	3	1	2
0013	Ward No. 13	196	115	81	-	-	-	-	-	-
0014	Ward No. 14	223	178	45	-	-	-	3	2	1
0015	Ward No. 15	178	146	32	4	3	1	-	-	-
0016	Ward No. 16	284	255	29	-	-	-	1	1	-
0017	Ward No. 17	250	214	36	-	-	-	2	-	2
0018	Ward No. 18	276	202	74	2	1	1	1	-	1
0019	Ward No. 19	172	129	43	3	3	-	1	1	-
0020	Ward No. 20	88	67	21	1	1	-	1	1	-
0021	Ward No. 21	162	141	21	-	-	-	-	-	-
0022	Ward No. 22	256	230	26	1	1	-	8	6	2
0023	Ward No. 23	128	75	53	10	6	4	-	-	-
801693	Kanchrapara (M + OG)	4,349	3,195	1,154	16	9	7	43	30	13
0001	Ward No. 1	293	224	69	-	-	-	1	1	-
0002	Ward No. 2	54	40	14	-	-	-	15	10	5
0003	Ward No. 3	176	151	25	1	1	-	-	-	-
0004	Ward No. 4	781	638	143	6	4	2	19	16	3
0005	Ward No. 5	27	15	12	-	-	-	-	-	-
0006	Ward No. 6	136	87	49	-	-	-	-	-	-
0007	Ward No. 7	95	62	33	3	1	2	-	-	-
0008	Ward No. 8	122	100	22	-	-	-	-	-	-
0009	Ward No. 9	144	116	28	-	-	-	-	-	-
0010	Ward No. 10	130	94	36	-	-	-	1	1	-
0011	Ward No. 11	184	122	62	1	-	1	-	-	-
0012	Ward No. 12	26	21	5	-	-	-	-	-	-
0013	Ward No. 13	171	144	27	-	-	-	1	-	1
0014	Ward No. 14	32	14	18	-	-	-	-	-	-
0015	Ward No. 15	32	22	10	-	-	-	-	-	-
0016	Ward No. 16	18	16	2	-	-	-	-	-	-
0017	Ward No. 17	58	41	17	-	-	-	-	-	-
0018	Ward No. 18	113	79	34	-	-	-	1	1	-
0019	Ward No. 19	86	49	37	-	-	-	-	-	-
0020	Ward No. 20	93	43	50	-	-	-	2	-	2
0021	Ward No. 21	37	27	10	-	-	-	-	-	-
0022	Ward No. 22	772	604	168	-	-	-	-	-	-
0023	Ward No. 23	209	128	81	1	1	-	-	-	-
0024	Ward No. 24	244	183	61	1	1	-	1	-	1
0025	Ward No. 25	109	81	28	3	1	2	1	1	-
0026	Ward No. 26	28	11	17	-	-	-	1	-	1
0027	Ward No. 27	179	83	96	-	-	-	-	-	-
801694	Naihati (M)	11,106	6,546	4,560	144	64	80	219	112	107
0001	Ward No. 1	253	171	82	-	-	-	1	-	1
0002	Ward No. 2	462	309	153	-	-	-	2	1	1
0003	Ward No. 3	640	524	116	6	1	5	4	3	1
0004	Ward No. 4	291	209	82	1	1	-	-	-	-
0005	Ward No. 5	153	115	38	2	2	-	2	2	-
0006	Ward No. 6	37	21	16	6	1	5	-	-	-
0007	Ward No. 7	157	104	53	3	1	2	26	19	7
0008	Ward No. 8	609	372	237	18	12	6	86	35	51
0009	Ward No. 9	697	555	142	2	1	1	3	3	-
0010	Ward No. 10	809	412	397	7	5	2	4	2	2
0011	Ward No. 11	126	60	66	4	2	2	-	-	-
0012	Ward No. 12	351	195	156	2	-	2	4	1	3
0013	Ward No. 13	407	258	149	6	2	4	7	5	2
0014	Ward No. 14	493	400	93	3	2	1	3	3	-
0015	Ward No. 15	316	163	153	5	1	4	4	-	4
0016	Ward No. 16	548	227	321	6	2	4	6	4	2
0017	Ward No. 17	330	193	137	2	2	-	2	2	-

PRIMARY CENSUS ABSTRACT

CENSUS ABSTRACT

of marginal workers

Household industry workers									Other workers			Non-workers			Name of Town/ Ward	Location code number
Persons	Males	Females	Persons	Males	Females	Persons	Males	Females								
50	51	52	53	54	55	56	57	58	2	1						
62	6	56	422	301	121	4,764	1,532	3,232	Ward No. 7	0007						
28	4	24	149	101	48	4,027	1,289	2,738	Ward No. 8	0008						
-	-	-	107	88	19	3,156	1,027	2,129	Ward No. 9	0009						
17	8	9	189	122	67	2,334	764	1,570	Ward No. 10	0010						
2	1	1	176	130	46	3,577	1,343	2,234	Ward No. 11	0011						
12	5	7	157	108	49	3,341	1,120	2,221	Ward No. 12	0012						
12	5	7	184	110	74	3,489	1,121	2,368	Ward No. 13	0013						
10	5	5	210	171	39	3,408	1,104	2,304	Ward No. 14	0014						
10	6	4	164	137	27	3,275	1,179	2,096	Ward No. 15	0015						
10	8	2	273	246	27	4,137	1,446	2,691	Ward No. 16	0016						
3	3	-	245	211	34	2,711	920	1,791	Ward No. 17	0017						
21	3	18	252	198	54	7,465	2,878	4,587	Ward No. 18	0018						
13	1	12	155	124	31	3,171	1,245	1,926	Ward No. 19	0019						
2	2	-	84	63	21	2,222	817	1,405	Ward No. 20	0020						
2	-	2	160	141	19	3,442	1,364	2,078	Ward No. 21	0021						
11	10	1	236	213	23	3,251	1,244	2,007	Ward No. 22	0022						
-	-	-	118	69	49	3,829	1,593	2,236	Ward No. 23	0023						
451	276	175	3,839	2,880	959	87,628	30,083	57,545	Kanchrapara (M + OG)	801693						
10	1	9	282	222	60	3,692	1,326	2,366	Ward No. 1	0001						
8	5	3	31	25	6	2,049	764	1,285	Ward No. 2	0002						
2	-	2	173	150	23	3,011	1,100	1,911	Ward No. 3	0003						
179	146	33	577	472	105	5,875	2,113	3,762	Ward No. 4	0004						
1	-	1	26	15	11	2,364	772	1,592	Ward No. 5	0005						
5	1	4	131	86	45	3,899	1,281	2,618	Ward No. 6	0006						
3	3	-	89	58	31	4,757	1,592	3,165	Ward No. 7	0007						
2	1	1	120	99	21	2,733	863	1,870	Ward No. 8	0008						
26	16	10	118	100	18	2,345	719	1,626	Ward No. 9	0009						
7	5	2	122	88	34	2,507	786	1,721	Ward No. 10	0010						
16	5	11	167	117	50	4,167	1,270	2,897	Ward No. 11	0011						
-	-	-	26	21	5	1,854	581	1,273	Ward No. 12	0012						
29	26	3	141	118	23	1,809	554	1,255	Ward No. 13	0013						
2	-	2	30	14	16	2,707	885	1,822	Ward No. 14	0014						
-	-	-	32	22	10	2,707	908	1,799	Ward No. 15	0015						
-	-	-	18	16	2	1,867	593	1,274	Ward No. 16	0016						
-	-	-	58	41	17	1,848	582	1,266	Ward No. 17	0017						
10	7	3	102	71	31	3,377	1,174	2,203	Ward No. 18	0018						
4	2	2	82	47	35	4,311	1,523	2,788	Ward No. 19	0019						
22	4	18	69	39	30	1,679	557	1,122	Ward No. 20	0020						
6	3	3	31	24	7	2,021	608	1,413	Ward No. 21	0021						
42	26	16	730	578	152	11,666	4,464	7,202	Ward No. 22	0022						
27	8	19	181	119	62	3,648	1,265	2,383	Ward No. 23	0023						
3	2	1	239	180	59	4,649	1,689	2,960	Ward No. 24	0024						
16	8	8	89	71	18	1,500	603	897	Ward No. 25	0025						
3	-	3	24	11	13	2,463	827	1,636	Ward No. 26	0026						
28	7	21	151	76	75	2,123	684	1,439	Ward No. 27	0027						
976	328	648	9,767	6,042	3,725	146,713	53,319	93,394	Naihati (M)	801694						
27	15	12	225	156	69	5,859	2,051	3,808	Ward No. 1	0001						
39	14	25	421	294	127	5,935	2,086	3,849	Ward No. 2	0002						
19	12	7	611	508	103	9,245	3,614	5,631	Ward No. 3	0003						
21	11	10	269	197	72	4,164	1,437	2,727	Ward No. 4	0004						
7	2	5	142	109	33	3,265	1,098	2,167	Ward No. 5	0005						
1	-	1	30	20	10	2,231	793	1,438	Ward No. 6	0006						
9	8	1	119	76	43	3,573	1,363	2,210	Ward No. 7	0007						
105	43	62	400	282	118	5,421	2,056	3,365	Ward No. 8	0008						
32	21	11	660	530	130	4,426	1,549	2,877	Ward No. 9	0009						
10	4	6	788	401	387	4,844	1,891	2,953	Ward No. 10	0010						
31	1	30	91	57	34	4,832	1,770	3,062	Ward No. 11	0011						
11	3	8	334	191	143	3,875	1,376	2,499	Ward No. 12	0012						
31	14	17	363	237	126	4,395	1,490	2,905	Ward No. 13	0013						
18	8	10	469	387	82	3,828	1,523	2,305	Ward No. 14	0014						
20	6	14	287	156	131	5,181	1,928	3,253	Ward No. 15	0015						
35	12	23	501	209	292	3,420	1,218	2,202	Ward No. 16	0016						
50	13	37	276	176	100	2,943	987	1,956	Ward No. 17	0017						

DISTRICT CENSUS HANDBOOK : NORTH TWENTY FOUR PARGANAS

URBAN PRIMARY

Location code number	Name of Town/ Ward	Area in Square Kilometre	Number of households	Total population (including institutional and houseless population)			Population in the age-group 0-6		
				Persons	Males	Females	Persons	Males	Females
1	2	3	4	5	6	7	8	9	10
0018	Ward No. 18		902	4,839	2,444	2,395	315	162	153
0019	Ward No. 19		1,033	5,153	2,546	2,607	283	135	148
0020	Ward No. 20		1,395	9,462	4,724	4,738	545	290	255
0021	Ward No. 21		1,439	7,737	3,790	3,947	671	330	341
0022	Ward No. 22		671	3,600	1,808	1,792	241	132	109
0023	Ward No. 23		1,869	10,871	5,452	5,419	940	497	443
0024	Ward No. 24		2,105	12,180	6,005	6,175	1,376	709	667
0025	Ward No. 25		1,702	9,718	4,943	4,775	759	387	372
0026	Ward No. 26		1,867	11,098	5,374	5,724	1,837	806	1,031
0027	Ward No. 27		1,260	7,092	3,641	3,451	624	327	297
0028	Ward No. 28		658	4,756	2,501	2,255	221	103	118
0029	Ward No. 29		932	5,492	2,431	3,061	234	127	107
0030	Ward No. 30		645	4,094	2,058	2,036	274	126	148
0031	Ward No. 31		1,226	6,997	3,478	3,519	539	291	248
801695	Bhatpara (M + OG)	34.69	87,645	386,019	204,539	181,480	35,514	18,411	17,103
0001	Ward No. 1		1,023	3,904	1,981	1,923	269	144	125
0002	Ward No. 2		949	3,781	2,079	1,702	279	150	129
0003	Ward No. 3		802	3,212	1,638	1,574	232	127	105
0004	Ward No. 4		834	3,020	1,445	1,575	149	71	78
0005	Ward No. 5		1,206	4,565	2,468	2,097	283	140	143
0006	Ward No. 6		2,786	12,686	6,585	6,101	1,056	549	507
0007	Ward No. 7		2,849	11,914	6,253	5,661	973	488	485
0008	Ward No. 8		4,897	26,406	14,397	12,009	3,097	1,612	1,485
0009	Ward No. 9		2,615	13,873	7,421	6,452	1,543	806	737
0010	Ward No. 10		2,862	13,483	7,013	6,470	1,255	635	620
0011	Ward No. 11		2,133	10,991	5,801	5,190	1,316	667	649
0012	Ward No. 12		3,389	16,464	9,196	7,268	1,899	1,026	873
0013	Ward No. 13		2,219	11,269	6,122	5,147	1,028	509	519
0014	Ward No. 14		3,230	16,477	8,786	7,691	1,828	938	890
0015	Ward No. 15		3,122	13,488	6,960	6,528	1,292	682	610
0016	Ward No. 16		4,063	19,210	10,584	8,626	1,885	989	896
0017	Ward No. 17		4,237	19,674	10,728	8,946	2,247	1,164	1,083
0018	Ward No. 18		5,286	23,832	13,692	10,140	2,183	1,109	1,074
0019	Ward No. 19		2,155	8,782	4,585	4,197	721	380	341
0020	Ward No. 20		1,315	5,167	2,662	2,505	396	219	177
0021	Ward No. 21		2,443	10,013	5,393	4,620	916	489	427
0022	Ward No. 22		1,808	7,162	4,189	2,973	687	360	327
0023	Ward No. 23		3,661	14,710	7,446	7,264	1,351	712	639
0024	Ward No. 24		2,109	8,400	4,256	4,144	544	284	260
0025	Ward No. 25		2,391	8,813	4,457	4,356	478	265	213
0026	Ward No. 26		1,999	8,083	4,092	3,991	641	304	337
0027	Ward No. 27		2,074	8,239	4,187	4,052	599	311	288
0028	Ward No. 28		2,284	8,947	4,639	4,308	716	381	335
0029	Ward No. 29		1,375	5,360	2,684	2,676	423	191	232
0030	Ward No. 30		1,985	8,131	4,155	3,976	701	373	328
0031	Ward No. 31		1,716	7,008	3,642	3,366	492	258	234
0032	Ward No. 32		2,496	10,249	5,219	5,030	819	427	392
0033	Ward No. 33		2,610	10,405	5,330	5,075	782	402	380
0034	Ward No. 34		2,636	10,448	5,256	5,192	731	361	370
0035	Ward No. 35		3,517	15,596	8,075	7,521	1,524	792	732
0036	Ward No. 36		569	2,257	1,123	1,134	179	96	83
801696	Gobardanga (M)	13.50	11,502	45,377	23,025	22,352	3,481	1,800	1,681
0001	Ward No. 1		678	2,657	1,362	1,295	218	116	102
0002	Ward No. 2		521	1,913	971	942	138	69	69
0003	Ward No. 3		925	3,769	1,932	1,837	313	171	142
0004	Ward No. 4		640	2,552	1,279	1,273	204	102	102
0005	Ward No. 5		651	2,532	1,271	1,261	190	93	97
0006	Ward No. 6		624	2,282	1,131	1,151	132	75	57
0007	Ward No. 7		790	3,086	1,552	1,534	222	113	109
0008	Ward No. 8		815	3,062	1,529	1,533	213	107	106
0009	Ward No. 9		613	2,663	1,358	1,305	205	108	97
0010	Ward No. 10		619	2,610	1,341	1,269	211	104	107
0011	Ward No. 11		755	3,113	1,593	1,520	306	148	158
0012	Ward No. 12		775	3,144	1,616	1,528	266	148	118

PRIMARY CENSUS ABSTRACT

CENSUS ABSTRACT

Scheduled Castes population			Scheduled Tribes population			Literates			Name of Town/ Ward
Persons	Males	Females	Persons	Males	Females	Persons	Males	Females	
11	12	13	14	15	16	17	18	19	
154	73	81	59	29	30	4,299	2,209	2,090	Ward No. 18
469	243	226	36	18	18	4,611	2,330	2,281	Ward No. 19
825	419	406	15	7	8	8,505	4,321	4,184	Ward No. 20
1,157	564	593	46	26	20	6,637	3,305	3,332	Ward No. 21
745	381	364	43	18	25	3,036	1,580	1,456	Ward No. 22
639	315	324	38	13	25	9,004	4,649	4,355	Ward No. 23
2,489	1,198	1,291	73	42	31	9,668	4,942	4,726	Ward No. 24
1,145	593	552	39	19	20	8,083	4,255	3,828	Ward No. 25
1,100	527	573	156	84	72	8,855	4,425	4,430	Ward No. 26
668	347	321	29	15	14	5,660	3,044	2,616	Ward No. 27
442	240	202	45	21	24	3,691	1,959	1,732	Ward No. 28
135	68	67	85	31	54	4,447	2,052	2,395	Ward No. 29
752	370	382	3	1	2	3,428	1,767	1,661	Ward No. 30
642	292	350	39	18	21	5,881	2,996	2,885	Ward No. 31
46,019	24,317	21,702	4,756	2,504	2,252	297,161	165,263	131,898	Bhatpara (M + OG)
89	44	45	18	11	7	3,329	1,737	1,592	Ward No. 1
82	41	41	4	3	1	2,985	1,672	1,313	Ward No. 2
184	104	80	14	5	9	2,837	1,450	1,387	Ward No. 3
23	12	11	9	2	7	2,783	1,346	1,437	Ward No. 4
28	14	14	11	8	3	3,855	2,170	1,685	Ward No. 5
1,324	677	647	212	108	104	10,310	5,615	4,695	Ward No. 6
284	146	138	45	24	21	10,179	5,524	4,655	Ward No. 7
1,889	1,035	854	58	33	25	17,669	10,356	7,313	Ward No. 8
910	490	420	126	63	63	10,145	5,789	4,356	Ward No. 9
768	395	373	253	134	119	10,834	5,908	4,926	Ward No. 10
1,140	601	539	235	128	107	7,677	4,406	3,271	Ward No. 11
1,811	1,047	764	96	55	41	11,203	6,828	4,375	Ward No. 12
642	331	311	74	43	31	7,787	4,646	3,141	Ward No. 13
2,902	1,526	1,376	353	186	167	11,415	6,612	4,803	Ward No. 14
1,491	746	745	210	114	96	10,728	5,741	4,987	Ward No. 15
1,453	809	644	201	121	80	13,447	8,085	5,362	Ward No. 16
3,048	1,698	1,350	360	194	166	12,787	7,656	5,131	Ward No. 17
2,130	1,284	846	320	187	133	16,948	10,670	6,278	Ward No. 18
567	303	264	107	55	52	7,323	3,985	3,338	Ward No. 19
275	148	127	77	41	36	4,359	2,303	2,056	Ward No. 20
1,591	873	718	212	116	96	7,909	4,491	3,418	Ward No. 21
393	243	150	41	22	19	5,130	3,107	2,023	Ward No. 22
2,214	1,115	1,099	650	314	336	12,182	6,314	5,868	Ward No. 23
406	211	195	41	23	18	7,045	3,564	3,481	Ward No. 24
501	267	234	89	47	42	8,038	4,048	3,990	Ward No. 25
2,144	1,105	1,039	36	23	13	6,807	3,557	3,250	Ward No. 26
873	446	427	17	8	9	6,996	3,646	3,350	Ward No. 27
2,235	1,146	1,089	104	52	52	7,119	3,863	3,256	Ward No. 28
1,754	893	861	67	27	40	4,592	2,397	2,195	Ward No. 29
3,161	1,605	1,556	57	26	31	6,694	3,543	3,151	Ward No. 30
2,012	1,030	982	73	38	35	5,714	3,038	2,676	Ward No. 31
1,641	842	799	32	18	14	8,638	4,503	4,135	Ward No. 32
1,250	646	604	29	14	15	8,630	4,533	4,097	Ward No. 33
1,874	950	924	149	79	70	8,789	4,538	4,251	Ward No. 34
2,326	1,185	1,141	327	157	170	12,370	6,658	5,712	Ward No. 35
604	309	295	49	25	24	1,908	964	944	Ward No. 36
14,282	7,376	6,906	701	355	346	38,461	20,050	18,411	Gobardanga (M)
619	324	295	115	61	54	2,183	1,154	1,029	Ward No. 1
528	270	258	10	6	4	1,668	864	804	Ward No. 2
2,053	1,061	992	46	24	22	3,112	1,635	1,477	Ward No. 3
842	424	418	18	11	7	2,153	1,097	1,056	Ward No. 4
865	449	416	12	5	7	2,213	1,135	1,078	Ward No. 5
168	91	77	2	-	2	2,056	1,017	1,039	Ward No. 6
746	365	381	13	9	4	2,722	1,395	1,327	Ward No. 7
1,306	678	628	23	12	11	2,645	1,361	1,284	Ward No. 8
1,212	636	576	70	37	33	2,266	1,208	1,058	Ward No. 9
743	386	357	77	40	37	2,235	1,191	1,044	Ward No. 10
1,249	642	607	74	36	38	2,399	1,289	1,110	Ward No. 11
981	517	464	77	33	44	2,615	1,386	1,229	Ward No. 12

DISTRICT CENSUS HANDBOOK : NORTH TWENTY FOUR PARGANAS

URBAN PRIMARY

Location code number	Name of Town/ Ward	Illiterates			Total workers			Main workers		
		Persons	Males	Females	Persons	Males	Females	Persons	Males	Females
1	2	20	21	22	23	24	25	26	27	28
0018	Ward No. 18	540	235	305	1,488	1,215	273	1,326	1,122	204
0019	Ward No. 19	542	216	326	1,692	1,299	393	1,444	1,184	260
0020	Ward No. 20	957	403	554	3,136	2,401	735	2,707	2,206	501
0021	Ward No. 21	1,100	485	615	2,612	2,029	583	2,386	1,920	466
0022	Ward No. 22	564	228	336	1,269	956	313	920	799	121
0023	Ward No. 23	1,867	803	1,064	3,845	2,925	920	3,244	2,677	567
0024	Ward No. 24	2,512	1,063	1,449	4,214	3,131	1,083	3,649	2,817	832
0025	Ward No. 25	1,635	688	947	3,300	2,616	684	2,964	2,453	511
0026	Ward No. 26	2,243	949	1,294	3,184	2,599	585	2,824	2,392	432
0027	Ward No. 27	1,432	597	835	1,945	1,666	279	1,821	1,579	242
0028	Ward No. 28	1,065	542	523	1,488	1,169	319	1,324	1,093	231
0029	Ward No. 29	1,045	379	666	1,897	1,092	805	1,503	920	583
0030	Ward No. 30	666	291	375	1,452	1,154	298	1,274	1,048	226
0031	Ward No. 31	1,116	482	634	2,291	1,854	437	2,000	1,638	362
801695	Bhatpara (M + OG)	88,858	39,276	49,582	120,824	107,192	13,632	109,052	98,426	10,626
0001	Ward No. 1	575	244	331	1,402	1,135	267	1,277	1,037	240
0002	Ward No. 2	796	407	389	1,396	1,222	174	1,364	1,206	158
0003	Ward No. 3	375	188	187	1,108	932	176	934	818	116
0004	Ward No. 4	237	99	138	978	763	215	913	730	183
0005	Ward No. 5	710	298	412	1,550	1,358	192	1,476	1,309	167
0006	Ward No. 6	2,376	970	1,406	3,773	3,254	519	3,298	2,903	395
0007	Ward No. 7	1,735	729	1,006	3,679	3,283	396	3,547	3,199	348
0008	Ward No. 8	8,737	4,041	4,696	7,451	6,922	529	6,924	6,486	438
0009	Ward No. 9	3,728	1,632	2,096	3,927	3,582	345	3,443	3,229	214
0010	Ward No. 10	2,649	1,105	1,544	4,092	3,618	474	3,662	3,328	334
0011	Ward No. 11	3,314	1,395	1,919	2,909	2,608	301	2,633	2,417	216
0012	Ward No. 12	5,261	2,368	2,893	5,037	4,572	465	4,476	4,156	320
0013	Ward No. 13	3,482	1,476	2,006	3,285	3,039	246	2,743	2,601	142
0014	Ward No. 14	5,062	2,174	2,888	5,136	4,512	624	4,263	3,838	425
0015	Ward No. 15	2,760	1,219	1,541	4,195	3,652	543	3,839	3,378	461
0016	Ward No. 16	5,763	2,499	3,264	5,450	5,057	393	4,856	4,593	263
0017	Ward No. 17	6,887	3,072	3,815	5,809	5,353	456	5,297	4,911	386
0018	Ward No. 18	6,884	3,022	3,862	7,545	6,979	566	7,009	6,571	438
0019	Ward No. 19	1,459	600	859	2,639	2,371	268	2,429	2,228	201
0020	Ward No. 20	808	359	449	1,749	1,518	231	1,633	1,435	198
0021	Ward No. 21	2,104	902	1,202	3,268	2,913	355	3,005	2,712	293
0022	Ward No. 22	2,032	1,082	950	2,602	2,440	162	2,442	2,304	138
0023	Ward No. 23	2,528	1,132	1,396	4,907	4,142	765	4,447	3,851	596
0024	Ward No. 24	1,355	692	663	2,420	2,096	324	2,281	1,995	286
0025	Ward No. 25	775	409	366	2,809	2,326	483	2,706	2,252	454
0026	Ward No. 26	1,276	535	741	2,849	2,455	394	2,497	2,211	286
0027	Ward No. 27	1,243	541	702	2,660	2,349	311	2,420	2,171	249
0028	Ward No. 28	1,828	776	1,052	3,129	2,688	441	2,852	2,496	356
0029	Ward No. 29	768	287	481	1,990	1,669	321	1,708	1,461	247
0030	Ward No. 30	1,437	612	825	2,716	2,389	327	2,112	1,908	204
0031	Ward No. 31	1,294	604	690	2,445	2,115	330	2,137	1,913	224
0032	Ward No. 32	1,611	716	895	3,320	2,911	409	2,982	2,653	329
0033	Ward No. 33	1,775	797	978	3,390	2,952	438	3,186	2,813	373
0034	Ward No. 34	1,659	718	941	3,576	3,047	529	3,180	2,757	423
0035	Ward No. 35	3,226	1,417	1,809	4,922	4,326	596	4,402	3,940	462
0036	Ward No. 36	349	159	190	711	644	67	679	616	63
801696	Gobardanga (M)	6,916	2,975	3,941	16,216	13,168	3,048	14,605	12,308	2,297
0001	Ward No. 1	474	208	266	950	764	186	914	744	170
0002	Ward No. 2	245	107	138	676	573	103	622	545	77
0003	Ward No. 3	657	297	360	1,277	1,106	171	1,093	959	134
0004	Ward No. 4	399	182	217	913	714	199	868	697	171
0005	Ward No. 5	319	136	183	829	686	143	813	674	139
0006	Ward No. 6	226	114	112	766	622	144	640	543	97
0007	Ward No. 7	364	157	207	1,137	914	223	1,076	874	202
0008	Ward No. 8	417	168	249	1,134	890	244	1,063	847	216
0009	Ward No. 9	397	150	247	1,009	780	229	839	732	107
0010	Ward No. 10	375	150	225	915	763	152	881	736	145
0011	Ward No. 11	714	304	410	1,286	964	322	931	792	139
0012	Ward No. 12	529	230	299	1,225	993	232	1,111	943	168

PRIMARY CENSUS ABSTRACT

CENSUS ABSTRACT

Industrial category of main workers													
Cultivators			Agricultural labourers			Household industry workers			Other workers			Name of Town/ Ward	
Persons	Males	Females	Persons	Males	Females	Persons	Males	Females	Persons	Males	Females		
29	30	31	32	33	34	35	36	37	38	39	40		2
4	2	2	-	-	-	22	16	6	1,300	1,104	196	Ward No. 18	
10	6	4	10	6	4	39	23	16	1,385	1,149	236	Ward No. 19	
12	8	4	16	12	4	49	35	14	2,630	2,151	479	Ward No. 20	
10	3	7	6	4	2	125	69	56	2,245	1,844	401	Ward No. 21	
-	-	-	-	-	-	17	9	8	903	790	113	Ward No. 22	
24	14	10	11	9	2	127	75	52	3,082	2,579	503	Ward No. 23	
9	7	2	13	13	-	95	79	16	3,532	2,718	814	Ward No. 24	
11	7	4	6	4	2	89	58	31	2,858	2,384	474	Ward No. 25	
19	6	13	11	8	3	53	46	7	2,741	2,332	409	Ward No. 26	
4	3	1	1	1	-	23	17	6	1,793	1,558	235	Ward No. 27	
1	1	-	6	6	-	25	14	11	1,292	1,072	220	Ward No. 28	
6	3	3	3	3	-	65	17	48	1,429	897	532	Ward No. 29	
2	1	1	-	-	-	12	11	1	1,260	1,036	224	Ward No. 30	
17	12	5	15	9	6	18	12	6	1,950	1,605	345	Ward No. 31	
538	431	107	882	808	74	2,361	1,824	537	105,271	95,363	9,908	Bhatpara (M + OG)	
-	-	-	1	1	-	34	11	23	1,242	1,025	217	Ward No. 1	
1	1	-	-	-	-	5	3	2	1,358	1,202	156	Ward No. 2	
1	1	-	5	5	-	39	31	8	889	781	108	Ward No. 3	
2	-	2	5	1	4	4	2	2	902	727	175	Ward No. 4	
8	4	4	10	9	1	13	8	5	1,445	1,288	157	Ward No. 5	
7	5	2	12	10	2	48	34	14	3,231	2,854	377	Ward No. 6	
15	11	4	9	8	1	19	12	7	3,504	3,168	336	Ward No. 7	
17	15	2	16	15	1	169	126	43	6,722	6,330	392	Ward No. 8	
10	9	1	12	12	-	104	90	14	3,317	3,118	199	Ward No. 9	
27	17	10	7	5	2	146	135	11	3,482	3,171	311	Ward No. 10	
15	13	2	11	10	1	66	55	11	2,541	2,339	202	Ward No. 11	
14	7	7	14	12	2	42	22	20	4,406	4,115	291	Ward No. 12	
36	29	7	6	5	1	88	84	4	2,613	2,483	130	Ward No. 13	
14	12	2	26	22	4	145	116	29	4,078	3,688	390	Ward No. 14	
10	8	2	9	9	-	73	61	12	3,747	3,300	447	Ward No. 15	
12	10	2	6	5	1	64	48	16	4,774	4,530	244	Ward No. 16	
6	3	3	12	11	1	68	53	15	5,211	4,844	367	Ward No. 17	
20	7	13	139	123	16	76	52	24	6,774	6,389	385	Ward No. 18	
7	5	2	3	2	1	49	39	10	2,370	2,182	188	Ward No. 19	
9	6	3	8	7	1	24	17	7	1,592	1,405	187	Ward No. 20	
12	9	3	5	4	1	19	15	4	2,969	2,684	285	Ward No. 21	
5	4	1	4	3	1	14	10	4	2,419	2,287	132	Ward No. 22	
9	8	1	16	14	2	70	44	26	4,352	3,785	567	Ward No. 23	
5	2	3	11	9	2	54	41	13	2,211	1,943	268	Ward No. 24	
6	5	1	15	15	-	37	17	20	2,648	2,215	433	Ward No. 25	
43	41	2	63	62	1	102	73	29	2,289	2,035	254	Ward No. 26	
7	6	1	4	3	1	98	81	17	2,311	2,081	230	Ward No. 27	
12	8	4	57	54	3	300	255	45	2,483	2,179	304	Ward No. 28	
2	2	-	5	4	1	37	29	8	1,664	1,426	238	Ward No. 29	
56	52	4	77	72	5	67	50	17	1,912	1,734	178	Ward No. 30	
12	11	1	48	46	2	64	44	20	2,013	1,812	201	Ward No. 31	
31	28	3	56	50	6	17	8	9	2,878	2,567	311	Ward No. 32	
11	10	1	28	27	1	48	35	13	3,099	2,741	358	Ward No. 33	
9	8	1	6	6	-	48	33	15	3,117	2,710	407	Ward No. 34	
42	29	13	42	37	5	88	70	18	4,230	3,804	426	Ward No. 35	
45	45	-	134	130	4	22	20	2	478	421	57	Ward No. 36	
140	129	11	381	337	44	675	427	248	13,409	11,415	1,994	Gobardanga (M)	
3	3	-	48	35	13	60	38	22	803	668	135	Ward No. 1	
9	6	3	10	10	-	6	3	3	597	526	71	Ward No. 2	
-	-	-	7	7	-	53	41	12	1,033	911	122	Ward No. 3	
3	3	-	6	6	-	50	19	31	809	669	140	Ward No. 4	
3	3	-	4	4	-	13	8	5	793	659	134	Ward No. 5	
-	-	-	2	2	-	32	21	11	606	520	86	Ward No. 6	
-	-	-	4	2	2	14	8	6	1,058	864	194	Ward No. 7	
3	1	2	22	21	1	21	16	5	1,017	809	208	Ward No. 8	
8	8	-	15	10	5	74	52	22	742	662	80	Ward No. 9	
3	3	-	7	7	-	171	123	48	700	603	97	Ward No. 10	
19	19	-	55	52	3	62	26	36	795	695	100	Ward No. 11	
2	2	-	5	3	2	43	29	14	1,061	909	152	Ward No. 12	

DISTRICT CENSUS HANDBOOK : NORTH TWENTY FOUR PARGANAS

URBAN PRIMARY

Location code number	Name of Town/ Ward	Industrial category								
		Marginal workers			Cultivators			Agricultural labourers		
		Persons	Males	Females	Persons	Males	Females	Persons	Males	Females
1	2	41	42	43	44	45	46	47	48	49
0018	Ward No. 18	162	93	69	1	-	1	2	1	1
0019	Ward No. 19	248	115	133	8	2	6	4	4	-
0020	Ward No. 20	429	195	234	14	6	8	7	6	1
0021	Ward No. 21	226	109	117	2	1	1	1	-	1
0022	Ward No. 22	349	157	192	2	1	1	8	1	7
0023	Ward No. 23	601	248	353	17	5	12	10	7	3
0024	Ward No. 24	565	314	251	9	4	5	10	5	5
0025	Ward No. 25	336	163	173	4	3	1	9	1	8
0026	Ward No. 26	360	207	153	5	3	2	6	4	2
0027	Ward No. 27	124	87	37	3	2	1	1	1	-
0028	Ward No. 28	164	76	88	1	-	1	2	2	-
0029	Ward No. 29	394	172	222	1	1	-	3	-	3
0030	Ward No. 30	178	106	72	-	-	-	-	-	-
0031	Ward No. 31	291	216	75	4	1	3	2	-	2
801695	Bhatpara (M + OG)	11,772	8,766	3,006	147	75	72	220	185	35
0001	Ward No. 1	125	98	27	1	-	1	-	-	-
0002	Ward No. 2	32	16	16	1	-	1	-	-	-
0003	Ward No. 3	174	114	60	5	3	2	1	-	1
0004	Ward No. 4	65	33	32	1	-	1	1	-	1
0005	Ward No. 5	74	49	25	3	2	1	-	-	-
0006	Ward No. 6	475	351	124	3	3	-	14	9	5
0007	Ward No. 7	132	84	48	3	3	-	1	1	-
0008	Ward No. 8	527	436	91	3	-	3	5	4	1
0009	Ward No. 9	484	353	131	1	-	1	4	2	2
0010	Ward No. 10	430	290	140	12	5	7	3	2	1
0011	Ward No. 11	276	191	85	7	2	5	4	1	3
0012	Ward No. 12	561	416	145	6	4	2	7	6	1
0013	Ward No. 13	542	438	104	4	3	1	4	2	2
0014	Ward No. 14	873	674	199	10	6	4	4	3	1
0015	Ward No. 15	356	274	82	5	3	2	-	-	-
0016	Ward No. 16	594	464	130	4	2	2	4	3	1
0017	Ward No. 17	512	442	70	2	-	2	3	3	-
0018	Ward No. 18	536	408	128	7	4	3	9	8	1
0019	Ward No. 19	210	143	67	4	1	3	2	2	-
0020	Ward No. 20	116	83	33	2	2	-	1	1	-
0021	Ward No. 21	263	201	62	6	-	6	-	-	-
0022	Ward No. 22	160	136	24	1	1	-	2	2	-
0023	Ward No. 23	460	291	169	5	1	4	2	2	-
0024	Ward No. 24	139	101	38	5	1	4	-	-	-
0025	Ward No. 25	103	74	29	-	-	-	-	-	-
0026	Ward No. 26	352	244	108	3	3	-	23	22	1
0027	Ward No. 27	240	178	62	2	1	1	1	1	-
0028	Ward No. 28	277	192	85	3	3	-	17	14	3
0029	Ward No. 29	282	208	74	-	-	-	1	1	-
0030	Ward No. 30	604	481	123	9	6	3	65	64	1
0031	Ward No. 31	308	202	106	1	1	-	4	4	-
0032	Ward No. 32	338	258	80	4	2	2	8	5	3
0033	Ward No. 33	204	139	65	8	2	6	2	1	1
0034	Ward No. 34	396	290	106	4	-	4	4	3	1
0035	Ward No. 35	520	386	134	5	4	1	13	8	5
0036	Ward No. 36	32	28	4	7	7	-	11	11	-
801696	Gobardanga (M)	1,611	860	751	20	15	5	52	34	18
0001	Ward No. 1	36	20	16	-	-	-	3	3	-
0002	Ward No. 2	54	28	26	-	-	-	-	-	-
0003	Ward No. 3	184	147	37	2	2	-	4	3	1
0004	Ward No. 4	45	17	28	1	1	-	1	1	-
0005	Ward No. 5	16	12	4	-	-	-	-	-	-
0006	Ward No. 6	126	79	47	1	-	1	-	-	-
0007	Ward No. 7	61	40	21	1	1	-	-	-	-
0008	Ward No. 8	71	43	28	-	-	-	-	-	-
0009	Ward No. 9	170	48	122	3	2	1	4	1	3
0010	Ward No. 10	34	27	7	1	-	1	2	2	-
0011	Ward No. 11	355	172	183	4	2	2	11	10	1
0012	Ward No. 12	114	50	64	3	3	-	3	-	3

PRIMARY CENSUS ABSTRACT

CENSUS ABSTRACT

of marginal workers

Household industry workers									Other workers			Non-workers			Name of Town/ Ward	Location code number
Persons	Males	Females	Persons	Males	Females	Persons	Males	Females								
50	51	52	53	54	55	56	57	58	2	1						
11	5	6	148	87	61	3,351	1,229	2,122	Ward No. 18	0018						
13	5	8	223	104	119	3,461	1,247	2,214	Ward No. 19	0019						
69	21	48	339	162	177	6,326	2,323	4,003	Ward No. 20	0020						
33	13	20	190	95	95	5,125	1,761	3,364	Ward No. 21	0021						
80	6	74	259	149	110	2,331	852	1,479	Ward No. 22	0022						
64	22	42	510	214	296	7,026	2,527	4,499	Ward No. 23	0023						
82	12	70	464	293	171	7,966	2,874	5,092	Ward No. 24	0024						
13	-	13	310	159	151	6,418	2,327	4,091	Ward No. 25	0025						
49	29	20	300	171	129	7,914	2,775	5,139	Ward No. 26	0026						
12	8	4	108	76	32	5,147	1,975	3,172	Ward No. 27	0027						
21	3	18	140	71	69	3,268	1,332	1,936	Ward No. 28	0028						
50	9	41	340	162	178	3,595	1,339	2,256	Ward No. 29	0029						
7	4	3	171	102	69	2,642	904	1,738	Ward No. 30	0030						
6	4	2	279	211	68	4,706	1,624	3,082	Ward No. 31	0031						
777	396	381	10,628	8,110	2,518	265,195	97,347	167,848	Bhatpara (M + OG)	801695						
4	-	4	120	98	22	2,502	846	1,656	Ward No. 1	0001						
9	2	7	22	14	8	2,385	857	1,528	Ward No. 2	0002						
9	1	8	159	110	49	2,104	706	1,398	Ward No. 3	0003						
2	1	1	61	32	29	2,042	682	1,360	Ward No. 4	0004						
4	2	2	67	45	22	3,015	1,110	1,905	Ward No. 5	0005						
52	12	40	406	327	79	8,913	3,331	5,582	Ward No. 6	0006						
14	3	11	114	77	37	8,235	2,970	5,265	Ward No. 7	0007						
36	19	17	483	413	70	18,955	7,475	11,480	Ward No. 8	0008						
26	19	7	453	332	121	9,946	3,839	6,107	Ward No. 9	0009						
21	13	8	394	270	124	9,391	3,395	5,996	Ward No. 10	0010						
22	11	11	243	177	66	8,082	3,193	4,889	Ward No. 11	0011						
18	8	10	530	398	132	11,427	4,624	6,803	Ward No. 12	0012						
47	42	5	487	391	96	7,984	3,083	4,901	Ward No. 13	0013						
53	30	23	806	635	171	11,341	4,274	7,067	Ward No. 14	0014						
24	17	7	327	254	73	9,293	3,308	5,985	Ward No. 15	0015						
35	22	13	551	437	114	13,760	5,527	8,233	Ward No. 16	0016						
19	12	7	488	427	61	13,865	5,375	8,490	Ward No. 17	0017						
20	8	12	500	388	112	16,287	6,713	9,574	Ward No. 18	0018						
31	20	11	173	120	53	6,143	2,214	3,929	Ward No. 19	0019						
4	2	2	109	78	31	3,418	1,144	2,274	Ward No. 20	0020						
18	11	7	239	190	49	6,745	2,480	4,265	Ward No. 21	0021						
1	1	-	156	132	24	4,560	1,749	2,811	Ward No. 22	0022						
16	5	11	437	283	154	9,803	3,304	6,499	Ward No. 23	0023						
17	8	9	117	92	25	5,980	2,160	3,820	Ward No. 24	0024						
4	1	3	99	73	26	6,004	2,131	3,873	Ward No. 25	0025						
44	12	32	282	207	75	5,234	1,637	3,597	Ward No. 26	0026						
27	3	24	210	173	37	5,579	1,838	3,741	Ward No. 27	0027						
44	27	17	213	148	65	5,818	1,951	3,867	Ward No. 28	0028						
13	8	5	268	199	69	3,370	1,015	2,355	Ward No. 29	0029						
52	25	27	478	386	92	5,415	1,766	3,649	Ward No. 30	0030						
18	5	13	285	192	93	4,563	1,527	3,036	Ward No. 31	0031						
21	17	4	305	234	71	6,929	2,308	4,621	Ward No. 32	0032						
11	4	7	183	132	51	7,015	2,378	4,637	Ward No. 33	0033						
18	10	8	370	277	93	6,872	2,209	4,663	Ward No. 34	0034						
22	15	7	480	359	121	10,674	3,749	6,925	Ward No. 35	0035						
1	-	1	13	10	3	1,546	479	1,067	Ward No. 36	0036						
363	86	277	1,176	725	451	29,161	9,857	19,304	Gobardanga (M)	801696						
3	1	2	30	16	14	1,707	598	1,109	Ward No. 1	0001						
6	1	5	48	27	21	1,237	398	839	Ward No. 2	0002						
54	44	10	124	98	26	2,492	826	1,666	Ward No. 3	0003						
16	2	14	27	13	14	1,639	565	1,074	Ward No. 4	0004						
-	-	-	16	12	4	1,703	585	1,118	Ward No. 5	0005						
19	9	10	106	70	36	1,516	509	1,007	Ward No. 6	0006						
3	1	2	57	38	19	1,949	638	1,311	Ward No. 7	0007						
6	3	3	65	40	25	1,928	639	1,289	Ward No. 8	0008						
73	1	72	90	44	46	1,654	578	1,076	Ward No. 9	0009						
9	5	4	22	20	2	1,695	578	1,117	Ward No. 10	0010						
96	13	83	244	147	97	1,827	629	1,198	Ward No. 11	0011						
15	4	11	93	43	50	1,919	623	1,296	Ward No. 12	0012						

DISTRICT CENSUS HANDBOOK : NORTH TWENTY FOUR PARGANAS

URBAN PRIMARY

Location code number	Name of Town/ Ward	Area in Square Kilometre	Number of households	Total population (including institutional and houseless population)			Population in the age-group 0-6		
				Persons	Males	Females	Persons	Males	Females
1	2	3	4	5	6	7	8	9	10
0013	Ward No. 13		543	2,008	990	1,018	128	58	70
0014	Ward No. 14		777	2,957	1,502	1,455	204	117	87
0015	Ward No. 15		634	2,496	1,263	1,233	163	81	82
0016	Ward No. 16		680	2,687	1,374	1,313	219	109	110
0017	Ward No. 17		462	1,846	961	885	149	81	68
801697	Habra (M)	21.80	36,016	147,221	74,592	72,629	11,696	6,005	5,691
0001	Ward No. 1		2,134	8,972	4,612	4,360	806	416	390
0002	Ward No. 2		1,160	4,586	2,319	2,267	318	174	144
0003	Ward No. 3		2,097	8,489	4,298	4,191	605	327	278
0004	Ward No. 4		1,098	4,557	2,289	2,268	367	178	189
0005	Ward No. 5		1,520	6,074	3,078	2,996	483	239	244
0006	Ward No. 6		1,603	6,599	3,292	3,307	492	255	237
0007	Ward No. 7		1,196	4,763	2,360	2,403	348	157	191
0008	Ward No. 8		1,420	5,943	2,974	2,969	498	258	240
0009	Ward No. 9		1,333	5,187	2,575	2,612	365	185	180
0010	Ward No. 10		1,033	4,275	2,140	2,135	326	165	161
0011	Ward No. 11		1,248	5,471	2,929	2,542	443	217	226
0012	Ward No. 12		970	3,766	1,875	1,891	285	141	144
0013	Ward No. 13		1,660	6,563	3,350	3,213	510	266	244
0014	Ward No. 14		2,031	8,317	4,284	4,033	730	372	358
0015	Ward No. 15		1,777	7,017	3,552	3,465	528	262	266
0016	Ward No. 16		1,528	6,008	3,061	2,947	390	217	173
0017	Ward No. 17		1,611	6,747	3,406	3,341	565	285	280
0018	Ward No. 18		2,076	9,024	4,656	4,368	829	433	396
0019	Ward No. 19		1,198	4,710	2,408	2,302	358	188	170
0020	Ward No. 20		1,408	5,482	2,724	2,758	429	240	189
0021	Ward No. 21		1,749	7,280	3,564	3,716	540	255	285
0022	Ward No. 22		2,353	9,722	4,931	4,791	803	410	393
0023	Ward No. 23		1,813	7,669	3,915	3,754	678	365	313
	Ashokenagar								
801698	Kalyangarh (M)	20.50	30,232	121,592	61,236	60,356	9,091	4,611	4,480
0001	Ward No. 1		2,722	11,430	5,854	5,576	999	502	497
0002	Ward No. 2		1,624	6,513	3,371	3,142	498	284	214
0003	Ward No. 3		1,072	4,344	2,189	2,155	331	183	148
0004	Ward No. 4		1,140	4,452	2,254	2,198	288	127	161
0005	Ward No. 5		1,313	5,553	2,794	2,759	476	227	249
0006	Ward No. 6		1,590	6,593	3,319	3,274	491	242	249
0007	Ward No. 7		996	3,886	1,971	1,915	272	134	138
0008	Ward No. 8		1,126	4,412	2,206	2,206	294	153	141
0009	Ward No. 9		1,528	5,979	2,982	2,997	428	226	202
0010	Ward No. 10		1,211	4,658	2,363	2,295	275	143	132
0011	Ward No. 11		1,455	5,760	2,868	2,892	398	200	198
0012	Ward No. 12		998	3,632	1,824	1,808	193	101	92
0013	Ward No. 13		1,696	7,303	3,657	3,646	616	303	313
0014	Ward No. 14		825	3,209	1,558	1,651	174	94	80
0015	Ward No. 15		1,421	5,461	2,733	2,728	358	199	159
0016	Ward No. 16		904	3,479	1,726	1,753	186	87	99
0017	Ward No. 17		1,642	6,672	3,356	3,316	437	224	213
0018	Ward No. 18		934	3,615	1,737	1,878	231	109	122
0019	Ward No. 19		1,287	5,126	2,547	2,579	380	190	190
0020	Ward No. 20		1,246	4,894	2,454	2,440	434	214	220
0021	Ward No. 21		1,527	6,245	3,214	3,031	516	261	255
0022	Ward No. 22		1,975	8,376	4,259	4,117	816	408	408
801699	Garulia (M)	6.47	18,122	85,336	44,825	40,511	7,247	3,778	3,469
0001	Ward No. 1		693	2,882	1,486	1,396	157	81	76
0002	Ward No. 2		754	3,075	1,566	1,509	192	112	80
0003	Ward No. 3		807	3,304	1,696	1,608	207	105	102
0004	Ward No. 4		951	3,950	1,979	1,971	285	146	139
0005	Ward No. 5		920	4,205	2,226	1,979	292	155	137
0006	Ward No. 6		957	3,857	1,952	1,905	242	127	115
0007	Ward No. 7		651	3,302	1,761	1,541	353	197	156
0008	Ward No. 8		541	2,994	1,589	1,405	302	169	133
0009	Ward No. 9		752	4,534	2,465	2,069	435	215	220
0010	Ward No. 10		975	4,801	2,542	2,259	459	238	221

PRIMARY CENSUS ABSTRACT

CENSUS ABSTRACT

Scheduled Castes population			Scheduled Tribes population			Literates			Name of Town/ Ward
Persons	Males	Females	Persons	Males	Females	Persons	Males	Females	
11	12	13	14	15	16	17	18	19	
345	177	168	10	6	4	1,809	910	899	Ward No. 13
929	477	452	40	20	20	2,501	1,295	1,206	Ward No. 14
404	205	199	10	6	4	2,218	1,142	1,076	Ward No. 15
724	378	346	22	10	12	2,172	1,149	1,023	Ward No. 16
568	296	272	82	39	43	1,494	822	672	Ward No. 17
37,163	18,907	18,256	2,333	1,176	1,157	121,952	63,780	58,172	Habra (M)
3,345	1,745	1,600	73	41	32	7,121	3,809	3,312	Ward No. 1
688	365	323	18	7	11	3,920	2,027	1,893	Ward No. 2
1,096	550	546	193	94	99	7,312	3,794	3,518	Ward No. 3
918	454	464	63	28	35	3,868	2,000	1,868	Ward No. 4
1,154	593	561	24	12	12	5,267	2,730	2,537	Ward No. 5
851	443	408	117	58	59	5,553	2,857	2,696	Ward No. 6
978	467	511	112	49	63	4,062	2,081	1,981	Ward No. 7
2,506	1,237	1,269	38	21	17	4,425	2,344	2,081	Ward No. 8
999	518	481	14	8	6	4,476	2,268	2,208	Ward No. 9
2,937	1,471	1,466	35	18	17	3,481	1,822	1,659	Ward No. 10
2,885	1,532	1,353	85	56	29	4,554	2,538	2,016	Ward No. 11
680	328	352	8	3	5	3,261	1,672	1,589	Ward No. 12
1,184	598	586	11	5	6	5,626	2,944	2,682	Ward No. 13
1,450	751	699	95	46	49	6,800	3,630	3,170	Ward No. 14
1,014	533	481	88	45	43	5,928	3,072	2,856	Ward No. 15
782	409	373	16	10	6	5,431	2,795	2,636	Ward No. 16
2,445	1,180	1,265	32	18	14	5,264	2,797	2,467	Ward No. 17
4,015	2,073	1,942	68	32	36	7,147	3,860	3,287	Ward No. 18
515	257	258	15	5	10	4,024	2,094	1,930	Ward No. 19
1,324	676	648	14	8	6	4,611	2,333	2,278	Ward No. 20
707	351	356	40	21	19	6,149	3,134	3,015	Ward No. 21
2,651	1,339	1,312	408	214	194	7,747	4,072	3,675	Ward No. 22
2,039	1,037	1,002	766	377	389	5,925	3,107	2,818	Ward No. 23
									Ashokenagar
30,283	15,496	14,787	1,243	610	633	103,492	53,708	49,784	Kalyangarh (M)
3,662	1,892	1,770	151	79	72	9,377	5,020	4,357	Ward No. 1
1,616	860	756	56	21	35	5,610	2,958	2,652	Ward No. 2
656	348	308	6	4	2	3,793	1,936	1,857	Ward No. 3
468	242	226	21	7	14	4,016	2,091	1,925	Ward No. 4
1,038	523	515	40	19	21	4,669	2,436	2,233	Ward No. 5
2,545	1,294	1,251	61	27	34	5,249	2,771	2,478	Ward No. 6
260	134	126	13	5	8	3,463	1,789	1,674	Ward No. 7
291	154	137	3	1	2	3,932	1,991	1,941	Ward No. 8
1,330	681	649	51	23	28	5,087	2,599	2,488	Ward No. 9
625	326	299	8	4	4	4,171	2,155	2,016	Ward No. 10
840	428	412	20	8	12	5,155	2,609	2,546	Ward No. 11
210	113	97	15	6	9	3,335	1,681	1,654	Ward No. 12
1,680	850	830	44	19	25	5,872	3,072	2,800	Ward No. 13
39	16	23	6	3	3	2,912	1,415	1,497	Ward No. 14
638	330	308	9	3	6	4,822	2,439	2,383	Ward No. 15
83	44	39	16	7	9	3,170	1,598	1,572	Ward No. 16
862	423	439	28	13	15	5,839	3,003	2,836	Ward No. 17
382	183	199	5	3	2	3,235	1,589	1,646	Ward No. 18
1,705	859	846	44	23	21	4,228	2,214	2,014	Ward No. 19
3,394	1,705	1,689	32	17	15	4,037	2,120	1,917	Ward No. 20
3,813	2,001	1,812	61	30	31	5,198	2,766	2,432	Ward No. 21
4,146	2,090	2,056	553	288	265	6,322	3,456	2,866	Ward No. 22
17,341	9,222	8,119	842	443	399	67,835	37,245	30,590	Garulia (M)
140	80	60	16	7	9	2,654	1,383	1,271	Ward No. 1
409	205	204	10	5	5	2,712	1,389	1,323	Ward No. 2
569	296	273	13	4	9	2,879	1,510	1,369	Ward No. 3
356	177	179	19	9	10	3,160	1,650	1,510	Ward No. 4
535	289	246	74	43	31	3,385	1,898	1,487	Ward No. 5
394	199	195	8	3	5	3,472	1,775	1,697	Ward No. 6
95	49	46	6	3	3	2,479	1,385	1,094	Ward No. 7
830	440	390	58	30	28	2,313	1,284	1,029	Ward No. 8
1,023	545	478	26	12	14	3,417	2,003	1,414	Ward No. 9
101	52	49	198	106	92	3,794	2,069	1,725	Ward No. 10

DISTRICT CENSUS HANDBOOK : NORTH TWENTY FOUR PARGANAS

URBAN PRIMARY

Location code number	Name of Town/ Ward	Illiterates			Total workers			Main workers		
		Persons	Males	Females	Persons	Males	Females	Persons	Males	Females
1	2	20	21	22	23	24	25	26	27	28
0013	Ward No. 13	199	80	119	650	536	114	591	491	100
0014	Ward No. 14	456	207	249	1,043	791	252	982	774	208
0015	Ward No. 15	278	121	157	781	698	83	746	672	74
0016	Ward No. 16	515	225	290	901	785	116	841	757	84
0017	Ward No. 17	352	139	213	724	589	135	594	528	66
801697	Habra (M)	25,269	10,812	14,457	53,874	44,663	9,211	49,713	42,408	7,305
0001	Ward No. 1	1,851	803	1,048	3,364	2,798	566	3,093	2,645	448
0002	Ward No. 2	666	292	374	1,692	1,410	282	1,597	1,363	234
0003	Ward No. 3	1,177	504	673	3,036	2,588	448	2,952	2,556	396
0004	Ward No. 4	689	289	400	1,605	1,374	231	1,517	1,320	197
0005	Ward No. 5	807	348	459	2,214	1,846	368	2,046	1,750	296
0006	Ward No. 6	1,046	435	611	2,276	1,933	343	2,160	1,873	287
0007	Ward No. 7	701	279	422	1,601	1,290	311	1,445	1,212	233
0008	Ward No. 8	1,518	630	888	2,083	1,706	377	1,823	1,536	287
0009	Ward No. 9	711	307	404	1,773	1,501	272	1,715	1,468	247
0010	Ward No. 10	794	318	476	1,572	1,257	315	1,452	1,188	264
0011	Ward No. 11	917	391	526	1,864	1,607	257	1,682	1,496	186
0012	Ward No. 12	505	203	302	1,417	1,160	257	1,367	1,142	225
0013	Ward No. 13	937	406	531	2,326	2,030	296	2,040	1,850	190
0014	Ward No. 14	1,517	654	863	3,078	2,583	495	2,725	2,357	368
0015	Ward No. 15	1,089	480	609	2,531	2,071	460	2,378	1,994	384
0016	Ward No. 16	577	266	311	2,111	1,752	359	2,010	1,705	305
0017	Ward No. 17	1,483	609	874	2,631	2,107	524	2,357	1,985	372
0018	Ward No. 18	1,877	796	1,081	3,474	2,898	576	3,100	2,713	387
0019	Ward No. 19	686	314	372	1,827	1,541	286	1,743	1,498	245
0020	Ward No. 20	871	391	480	1,980	1,574	406	1,788	1,464	324
0021	Ward No. 21	1,131	430	701	2,639	2,211	428	2,491	2,142	349
0022	Ward No. 22	1,975	859	1,116	3,859	3,068	791	3,447	2,852	595
0023	Ward No. 23	1,744	808	936	2,921	2,358	563	2,785	2,299	486
	Ashokenagar									
801698	Kalyangarh (M)	18,100	7,528	10,572	42,648	35,535	7,113	39,109	33,153	5,956
0001	Ward No. 1	2,053	834	1,219	4,102	3,472	630	3,930	3,376	554
0002	Ward No. 2	903	413	490	2,426	2,016	410	2,146	1,818	328
0003	Ward No. 3	551	253	298	1,493	1,280	213	1,100	951	149
0004	Ward No. 4	436	163	273	1,615	1,423	192	1,464	1,323	141
0005	Ward No. 5	884	358	526	1,799	1,611	188	1,713	1,551	162
0006	Ward No. 6	1,344	548	796	2,292	1,945	347	2,044	1,766	278
0007	Ward No. 7	423	182	241	1,357	1,160	197	1,145	977	168
0008	Ward No. 8	480	215	265	1,551	1,328	223	1,459	1,280	179
0009	Ward No. 9	892	383	509	2,349	1,790	559	2,166	1,695	471
0010	Ward No. 10	487	208	279	1,601	1,350	251	1,576	1,331	245
0011	Ward No. 11	605	259	346	2,089	1,737	352	2,007	1,694	313
0012	Ward No. 12	297	143	154	1,166	969	197	1,115	931	184
0013	Ward No. 13	1,431	585	846	2,428	2,024	404	2,305	1,958	347
0014	Ward No. 14	297	143	154	1,006	834	172	961	812	149
0015	Ward No. 15	639	294	345	1,787	1,511	276	1,656	1,427	229
0016	Ward No. 16	309	128	181	1,112	946	166	1,094	933	161
0017	Ward No. 17	833	353	480	2,331	1,928	403	1,998	1,688	310
0018	Ward No. 18	380	148	232	1,182	971	211	1,161	957	204
0019	Ward No. 19	898	333	565	1,807	1,477	330	1,606	1,342	264
0020	Ward No. 20	857	334	523	1,871	1,438	433	1,546	1,258	288
0021	Ward No. 21	1,047	448	599	2,081	1,790	291	1,920	1,681	239
0022	Ward No. 22	2,054	803	1,251	3,203	2,535	668	2,997	2,404	593
801699	Garulia (M)	17,501	7,580	9,921	28,130	24,205	3,925	24,698	21,640	3,058
0001	Ward No. 1	228	103	125	959	816	143	919	791	128
0002	Ward No. 2	363	177	186	1,111	898	213	798	671	127
0003	Ward No. 3	425	186	239	1,118	938	180	1,006	875	131
0004	Ward No. 4	790	329	461	1,348	1,068	280	1,259	1,011	248
0005	Ward No. 5	820	328	492	1,522	1,254	268	1,359	1,136	223
0006	Ward No. 6	385	177	208	1,289	1,081	208	1,206	1,030	176
0007	Ward No. 7	823	376	447	861	798	63	475	446	29
0008	Ward No. 8	681	305	376	769	725	44	755	712	43
0009	Ward No. 9	1,117	462	655	1,251	1,168	83	1,017	951	66
0010	Ward No. 10	1,007	473	534	1,596	1,375	221	1,460	1,291	169

PRIMARY CENSUS ABSTRACT

CENSUS ABSTRACT

Industrial category of main workers													Name of Town/ Ward
Cultivators			Agricultural labourers			Household industry workers			Other workers				
Persons	Males	Females	Persons	Males	Females	Persons	Males	Females	Persons	Males	Females		
29	30	31	32	33	34	35	36	37	38	39	40	2	
1	-	1	2	2	-	3	2	1	585	487	98	Ward No. 13	
4	4	-	21	20	1	29	9	20	928	741	187	Ward No. 14	
6	5	1	5	5	-	12	11	1	723	651	72	Ward No. 15	
5	5	-	21	21	-	23	15	8	792	716	76	Ward No. 16	
71	67	4	147	130	17	9	6	3	367	325	42	Ward No. 17	
607	580	27	1,388	1,092	296	2,099	1,470	629	45,619	39,266	6,353	Habra (M)	
214	208	6	388	345	43	200	110	90	2,291	1,982	309	Ward No. 1	
33	32	1	35	31	4	81	60	21	1,448	1,240	208	Ward No. 2	
3	2	1	4	4	-	93	55	38	2,852	2,495	357	Ward No. 3	
3	3	-	12	11	1	45	28	17	1,457	1,278	179	Ward No. 4	
-	-	-	9	7	2	62	48	14	1,975	1,695	280	Ward No. 5	
8	8	-	10	9	1	108	84	24	2,034	1,772	262	Ward No. 6	
1	1	-	5	4	1	29	19	10	1,410	1,188	222	Ward No. 7	
1	1	-	5	5	-	72	53	19	1,745	1,477	268	Ward No. 8	
-	-	-	3	3	-	58	43	15	1,654	1,422	232	Ward No. 9	
-	-	-	7	7	-	112	75	37	1,333	1,106	227	Ward No. 10	
68	63	5	90	87	3	52	42	10	1,472	1,304	168	Ward No. 11	
2	1	1	3	3	-	46	31	15	1,316	1,107	209	Ward No. 12	
2	2	-	6	5	1	70	53	17	1,962	1,790	172	Ward No. 13	
31	31	-	49	45	4	237	174	63	2,408	2,107	301	Ward No. 14	
8	7	1	5	5	-	59	41	18	2,306	1,941	365	Ward No. 15	
6	6	-	3	3	-	31	26	5	1,970	1,670	300	Ward No. 16	
70	67	3	91	79	12	79	49	30	2,117	1,790	327	Ward No. 17	
8	7	1	65	57	8	158	116	42	2,869	2,533	336	Ward No. 18	
5	4	1	8	4	4	96	62	34	1,634	1,428	206	Ward No. 19	
6	6	-	9	9	-	60	46	14	1,713	1,403	310	Ward No. 20	
1	1	-	2	1	1	34	18	16	2,454	2,122	332	Ward No. 21	
50	49	1	122	86	36	141	101	40	3,134	2,616	518	Ward No. 22	
87	81	6	457	282	175	176	136	40	2,065	1,800	265	Ward No. 23	
365	316	49	983	795	188	2,356	1,683	673	35,405	30,359	5,046	Ashokenagar Kalyangarh (M)	
136	109	27	258	213	45	144	106	38	3,392	2,948	444	Ward No. 1	
15	12	3	14	12	2	353	208	145	1,764	1,586	178	Ward No. 2	
-	-	-	-	-	-	156	130	26	944	821	123	Ward No. 3	
1	1	-	7	7	-	70	44	26	1,386	1,271	115	Ward No. 4	
13	11	2	17	16	1	81	52	29	1,602	1,472	130	Ward No. 5	
51	47	4	110	105	5	60	46	14	1,823	1,568	255	Ward No. 6	
2	1	1	3	2	1	65	52	13	1,075	922	153	Ward No. 7	
1	1	-	1	-	1	85	69	16	1,372	1,210	162	Ward No. 8	
2	2	-	2	2	-	296	196	100	1,866	1,495	371	Ward No. 9	
2	2	-	-	-	-	105	83	22	1,469	1,246	223	Ward No. 10	
3	2	1	10	8	2	182	142	40	1,812	1,542	270	Ward No. 11	
3	1	2	7	7	-	46	35	11	1,059	888	171	Ward No. 12	
33	33	-	29	29	-	67	45	22	2,176	1,851	325	Ward No. 13	
-	-	-	2	2	-	16	12	4	943	798	145	Ward No. 14	
2	1	1	8	8	-	52	40	12	1,594	1,378	216	Ward No. 15	
-	-	-	7	5	2	26	25	1	1,061	903	158	Ward No. 16	
3	2	1	6	5	1	184	130	54	1,805	1,551	254	Ward No. 17	
5	4	1	6	6	-	33	24	9	1,117	923	194	Ward No. 18	
1	1	-	6	5	1	81	54	27	1,518	1,282	236	Ward No. 19	
10	7	3	7	6	1	36	27	9	1,493	1,218	275	Ward No. 20	
11	11	-	49	46	3	107	85	22	1,753	1,539	214	Ward No. 21	
71	68	3	434	311	123	111	78	33	2,381	1,947	434	Ward No. 22	
20	14	6	45	38	7	322	204	118	24,311	21,384	2,927	Garulia (M)	
1	1	-	4	3	1	3	3	-	911	784	127	Ward No. 1	
2	1	1	4	3	1	26	5	21	766	662	104	Ward No. 2	
1	1	-	1	1	-	10	8	2	994	865	129	Ward No. 3	
-	-	-	2	1	1	10	8	2	1,247	1,002	245	Ward No. 4	
-	-	-	4	4	-	26	11	15	1,329	1,121	208	Ward No. 5	
-	-	-	2	2	-	7	2	5	1,197	1,026	171	Ward No. 6	
-	-	-	-	-	-	3	2	1	472	444	28	Ward No. 7	
-	-	-	3	3	-	12	10	2	740	699	41	Ward No. 8	
-	-	-	-	-	-	14	12	2	1,003	939	64	Ward No. 9	
-	-	-	3	3	-	25	22	3	1,432	1,266	166	Ward No. 10	

DISTRICT CENSUS HANDBOOK : NORTH TWENTY FOUR PARGANAS

URBAN PRIMARY

Location code number	Name of Town/ Ward	Industrial category								
		Marginal workers			Cultivators			Agricultural labourers		
		Persons	Males	Females	Persons	Males	Females	Persons	Males	Females
1	2	41	42	43	44	45	46	47	48	49
0013	Ward No. 13	59	45	14	1	1	-	-	-	-
0014	Ward No. 14	61	17	44	-	-	-	6	3	3
0015	Ward No. 15	35	26	9	-	-	-	1	1	-
0016	Ward No. 16	60	28	32	-	-	-	4	4	-
0017	Ward No. 17	130	61	69	3	3	-	13	6	7
801697	Habra (M)	4,161	2,255	1,906	27	15	12	280	191	89
0001	Ward No. 1	271	153	118	2	2	-	115	84	31
0002	Ward No. 2	95	47	48	5	1	4	2	-	2
0003	Ward No. 3	84	32	52	1	-	1	2	1	1
0004	Ward No. 4	88	54	34	-	-	-	2	2	-
0005	Ward No. 5	168	96	72	4	1	3	1	1	-
0006	Ward No. 6	116	60	56	-	-	-	2	2	-
0007	Ward No. 7	156	78	78	-	-	-	5	5	-
0008	Ward No. 8	260	170	90	-	-	-	7	7	-
0009	Ward No. 9	58	33	25	-	-	-	-	-	-
0010	Ward No. 10	120	69	51	-	-	-	-	-	-
0011	Ward No. 11	182	111	71	2	2	-	16	10	6
0012	Ward No. 12	50	18	32	-	-	-	-	-	-
0013	Ward No. 13	286	180	106	2	1	1	2	1	1
0014	Ward No. 14	353	226	127	1	1	-	27	17	10
0015	Ward No. 15	153	77	76	1	1	-	-	-	-
0016	Ward No. 16	101	47	54	-	-	-	2	2	-
0017	Ward No. 17	274	122	152	2	1	1	15	10	5
0018	Ward No. 18	374	185	189	1	1	-	24	21	3
0019	Ward No. 19	84	43	41	-	-	-	-	-	-
0020	Ward No. 20	192	110	82	-	-	-	-	-	-
0021	Ward No. 21	148	69	79	1	1	-	-	-	-
0022	Ward No. 22	412	216	196	1	1	-	38	18	20
0023	Ward No. 23	136	59	77	4	2	2	20	10	10
	Ashokenagar									
801698	Kalyangarh (M)	3,539	2,382	1,157	28	20	8	87	60	27
0001	Ward No. 1	172	96	76	3	3	-	21	11	10
0002	Ward No. 2	280	198	82	1	1	-	4	2	2
0003	Ward No. 3	393	329	64	-	-	-	13	12	1
0004	Ward No. 4	151	100	51	-	-	-	4	3	1
0005	Ward No. 5	86	60	26	1	1	-	3	2	1
0006	Ward No. 6	248	179	69	-	-	-	1	1	-
0007	Ward No. 7	212	183	29	-	-	-	-	-	-
0008	Ward No. 8	92	48	44	-	-	-	-	-	-
0009	Ward No. 9	183	95	88	2	2	-	1	1	-
0010	Ward No. 10	25	19	6	-	-	-	-	-	-
0011	Ward No. 11	82	43	39	1	-	1	2	2	-
0012	Ward No. 12	51	38	13	3	1	2	2	1	1
0013	Ward No. 13	123	66	57	-	-	-	4	3	1
0014	Ward No. 14	45	22	23	-	-	-	-	-	-
0015	Ward No. 15	131	84	47	5	4	1	1	1	-
0016	Ward No. 16	18	13	5	-	-	-	-	-	-
0017	Ward No. 17	333	240	93	4	3	1	5	5	-
0018	Ward No. 18	21	14	7	-	-	-	-	-	-
0019	Ward No. 19	201	135	66	-	-	-	2	2	-
0020	Ward No. 20	325	180	145	3	1	2	-	-	-
0021	Ward No. 21	161	109	52	3	2	1	3	2	1
0022	Ward No. 22	206	131	75	2	2	-	21	12	9
801699	Garulia (M)	3,432	2,565	867	12	4	8	8	3	5
0001	Ward No. 1	40	25	15	3	2	1	1	-	1
0002	Ward No. 2	313	227	86	1	-	1	-	-	-
0003	Ward No. 3	112	63	49	1	1	-	1	1	-
0004	Ward No. 4	89	57	32	-	-	-	-	-	-
0005	Ward No. 5	163	118	45	-	-	-	1	1	-
0006	Ward No. 6	83	51	32	1	-	1	1	1	-
0007	Ward No. 7	386	352	34	-	-	-	-	-	-
0008	Ward No. 8	14	13	1	-	-	-	-	-	-
0009	Ward No. 9	234	217	17	-	-	-	-	-	-
0010	Ward No. 10	136	84	52	1	-	1	1	-	1

PRIMARY CENSUS ABSTRACT

CENSUS ABSTRACT

of marginal workers

Household industry workers			Other workers			Non-workers			Name of Town/ Ward	Location code number
Persons	Males	Females	Persons	Males	Females	Persons	Males	Females		
50	51	52	53	54	55	56	57	58	2	1
2	-	2	56	44	12	1,358	454	904	Ward No. 13	0013
12	-	12	43	14	29	1,914	711	1,203	Ward No. 14	0014
4	1	3	30	24	6	1,715	565	1,150	Ward No. 15	0015
6	-	6	50	24	26	1,786	589	1,197	Ward No. 16	0016
39	1	38	75	51	24	1,122	372	750	Ward No. 17	0017
663	202	461	3,191	1,847	1,344	93,347	29,929	63,418	Habra (M)	801697
47	6	41	107	61	46	5,608	1,814	3,794	Ward No. 1	0001
15	7	8	73	39	34	2,894	909	1,985	Ward No. 2	0002
6	-	6	75	31	44	5,453	1,710	3,743	Ward No. 3	0003
10	3	7	76	49	27	2,952	915	2,037	Ward No. 4	0004
7	2	5	156	92	64	3,860	1,232	2,628	Ward No. 5	0005
8	1	7	106	57	49	4,323	1,359	2,964	Ward No. 6	0006
8	1	7	143	72	71	3,162	1,070	2,092	Ward No. 7	0007
19	8	11	234	155	79	3,860	1,268	2,592	Ward No. 8	0008
9	1	8	49	32	17	3,414	1,074	2,340	Ward No. 9	0009
28	14	14	92	55	37	2,703	883	1,820	Ward No. 10	0010
17	10	7	147	89	58	3,607	1,322	2,285	Ward No. 11	0011
27	5	22	23	13	10	2,349	715	1,634	Ward No. 12	0012
39	17	22	243	161	82	4,237	1,320	2,917	Ward No. 13	0013
86	42	44	239	166	73	5,239	1,701	3,538	Ward No. 14	0014
22	5	17	130	71	59	4,486	1,481	3,005	Ward No. 15	0015
8	1	7	91	44	47	3,897	1,309	2,588	Ward No. 16	0016
46	8	38	211	103	108	4,116	1,299	2,817	Ward No. 17	0017
73	8	65	276	155	121	5,550	1,758	3,792	Ward No. 18	0018
25	9	16	59	34	25	2,883	867	2,016	Ward No. 19	0019
21	6	15	171	104	67	3,502	1,150	2,352	Ward No. 20	0020
9	3	6	138	65	73	4,641	1,353	3,288	Ward No. 21	0021
103	40	63	270	157	113	5,863	1,863	4,000	Ward No. 22	0022
30	5	25	82	42	40	4,748	1,557	3,191	Ward No. 23	0023
									Ashokenagar	
492	224	268	2,932	2,078	854	78,944	25,701	53,243	Kalyangarh (M)	801698
17	3	14	131	79	52	7,328	2,382	4,946	Ward No. 1	0001
25	6	19	250	189	61	4,087	1,355	2,732	Ward No. 2	0002
66	46	20	314	271	43	2,851	909	1,942	Ward No. 3	0003
19	7	12	128	90	38	2,837	831	2,006	Ward No. 4	0004
11	1	10	71	56	15	3,754	1,183	2,571	Ward No. 5	0005
28	5	23	219	173	46	4,301	1,374	2,927	Ward No. 6	0006
8	4	4	204	179	25	2,529	811	1,718	Ward No. 7	0007
10	4	6	82	44	38	2,861	878	1,983	Ward No. 8	0008
41	12	29	139	80	59	3,630	1,192	2,438	Ward No. 9	0009
3	3	-	22	16	6	3,057	1,013	2,044	Ward No. 10	0010
26	13	13	53	28	25	3,671	1,131	2,540	Ward No. 11	0011
11	9	2	35	27	8	2,466	855	1,611	Ward No. 12	0012
18	3	15	101	60	41	4,875	1,633	3,242	Ward No. 13	0013
6	-	6	39	22	17	2,203	724	1,479	Ward No. 14	0014
6	2	4	119	77	42	3,674	1,222	2,452	Ward No. 15	0015
1	1	-	17	12	5	2,367	780	1,587	Ward No. 16	0016
59	31	28	265	201	64	4,341	1,428	2,913	Ward No. 17	0017
1	1	-	20	13	7	2,433	766	1,667	Ward No. 18	0018
28	16	12	171	117	54	3,319	1,070	2,249	Ward No. 19	0019
32	15	17	290	164	126	3,023	1,016	2,007	Ward No. 20	0020
50	35	15	105	70	35	4,164	1,424	2,740	Ward No. 21	0021
26	7	19	157	110	47	5,173	1,724	3,449	Ward No. 22	0022
185	66	119	3,227	2,492	735	57,206	20,620	36,586	Garulia (M)	801699
1	-	1	35	23	12	1,923	670	1,253	Ward No. 1	0001
6	2	4	306	225	81	1,964	668	1,296	Ward No. 2	0002
7	3	4	103	58	45	2,186	758	1,428	Ward No. 3	0003
8	7	1	81	50	31	2,602	911	1,691	Ward No. 4	0004
5	2	3	157	115	42	2,683	972	1,711	Ward No. 5	0005
3	3	-	78	47	31	2,568	871	1,697	Ward No. 6	0006
12	9	3	374	343	31	2,441	963	1,478	Ward No. 7	0007
1	1	-	13	12	1	2,225	864	1,361	Ward No. 8	0008
7	3	4	227	214	13	3,283	1,297	1,986	Ward No. 9	0009
17	5	12	117	79	38	3,205	1,167	2,038	Ward No. 10	0010

DISTRICT CENSUS HANDBOOK : NORTH TWENTY FOUR PARGANAS

URBAN PRIMARY

Location code number	Name of Town/ Ward	Area in Square Kilometre	Number of households	Total population (including institutional and houseless population)			Population in the age-group 0-6		
				Persons	Males	Females	Persons	Males	Females
				5	6	7	8	9	10
0011	Ward No. 11		1,182	5,047	2,680	2,367	458	239	219
0012	Ward No. 12		778	3,225	1,731	1,494	241	148	93
0013	Ward No. 13		908	3,931	2,006	1,925	291	152	139
0014	Ward No. 14		1,041	5,196	2,728	2,468	418	219	199
0015	Ward No. 15		1,274	7,240	3,852	3,388	845	440	405
0016	Ward No. 16		1,525	7,365	3,825	3,540	646	323	323
0017	Ward No. 17		804	3,955	2,079	1,876	367	189	178
0018	Ward No. 18		610	3,254	1,815	1,439	282	137	145
0019	Ward No. 19		1,029	4,563	2,364	2,199	404	205	199
0020	Ward No. 20		970	4,656	2,483	2,173	371	181	190
801700	North Barrackpore (M)	12.61	32,564	132,806	66,924	65,882	8,710	4,548	4,162
0001	Ward No. 1		1,707	6,952	3,531	3,421	489	263	226
0002	Ward No. 2		2,104	8,345	4,220	4,125	683	364	319
0003	Ward No. 3		1,118	4,319	2,187	2,132	247	140	107
0004	Ward No. 4		1,929	7,727	3,763	3,964	407	201	206
0005	Ward No. 5		844	3,559	1,802	1,757	260	140	120
0006	Ward No. 6		1,150	4,452	2,329	2,123	307	181	126
0007	Ward No. 7		1,299	5,216	2,621	2,595	359	192	167
0008	Ward No. 8		2,422	9,455	4,687	4,768	655	332	323
0009	Ward No. 9		2,295	8,840	4,430	4,410	629	331	298
0010	Ward No. 10		1,855	7,302	3,594	3,708	529	259	270
0011	Ward No. 11		1,885	7,197	3,587	3,610	383	208	175
0012	Ward No. 12		1,282	4,926	2,504	2,422	268	135	133
0013	Ward No. 13		1,442	6,357	3,207	3,150	472	246	226
0014	Ward No. 14		936	3,786	1,880	1,906	175	97	78
0015	Ward No. 15		1,095	4,612	2,347	2,265	259	133	126
0016	Ward No. 16		570	2,310	1,158	1,152	109	48	61
0017	Ward No. 17		816	3,373	1,684	1,689	164	84	80
0018	Ward No. 18		1,687	6,681	3,471	3,210	485	271	214
0019	Ward No. 19		1,612	8,764	4,473	4,291	665	332	333
0020	Ward No. 20		1,536	6,482	3,292	3,190	407	212	195
0021	Ward No. 21		725	2,894	1,457	1,437	167	89	78
0022	Ward No. 22		1,348	5,581	2,839	2,742	377	186	191
0023	Ward No. 23		907	3,676	1,861	1,815	214	104	110
	Barrackpur								
801701	Cantonment (CB)	3.68	3,525	17,380	8,872	8,508	1,447	714	733
0001	Ward No. 1		486	2,408	1,231	1,177	219	110	109
0002	Ward No. 2		456	2,222	1,148	1,074	188	86	102
0003	Ward No. 3		630	3,139	1,604	1,535	275	153	122
0004	Ward No. 4		569	2,619	1,320	1,299	201	95	106
0005	Ward No. 5		416	2,199	1,157	1,042	199	99	100
0006	Ward No. 6		432	2,066	998	1,068	112	47	65
0007	Ward No. 7		536	2,727	1,414	1,313	253	124	129
801702	Barrackpore (M)	10.61	37,312	152,783	78,349	74,434	11,786	6,086	5,700
0001	Ward No. 1		1,239	4,940	2,512	2,428	393	201	192
0002	Ward No. 2		1,731	6,745	3,350	3,395	514	272	242
0003	Ward No. 3		1,918	7,255	3,657	3,598	485	239	246
0004	Ward No. 4		2,001	7,495	3,705	3,790	431	235	196
0005	Ward No. 5		1,974	7,456	3,784	3,672	447	236	211
0006	Ward No. 6		1,383	5,469	2,735	2,734	336	166	170
0007	Ward No. 7		1,861	7,062	3,511	3,551	414	216	198
0008	Ward No. 8		2,521	10,039	5,072	4,967	691	341	350
0009	Ward No. 9		565	2,005	974	1,031	86	39	47
0010	Ward No. 10		1,490	5,590	2,804	2,786	314	179	135
0011	Ward No. 11		1,994	7,920	3,990	3,930	566	285	281
0012	Ward No. 12		1,989	7,638	3,757	3,881	473	249	224
0013	Ward No. 13		955	4,078	2,085	1,993	344	174	170
0014	Ward No. 14		1,245	4,953	2,491	2,462	338	170	168
0015	Ward No. 15		1,204	4,885	2,477	2,408	349	192	157
0016	Ward No. 16		875	3,998	2,029	1,969	510	258	252
0017	Ward No. 17		1,922	8,786	4,466	4,320	1,095	598	497
0018	Ward No. 18		2,166	10,757	5,697	5,060	1,273	646	627
0019	Ward No. 19		917	3,806	1,850	1,956	318	147	171

PRIMARY CENSUS ABSTRACT

CENSUS ABSTRACT

Scheduled Castes population			Scheduled Tribes population			Literates			Name of Town/ Ward
Persons	Males	Females	Persons	Males	Females	Persons	Males	Females	
11	12	13	14	15	16	17	18	19	
1,479	797	682	132	71	61	3,938	2,220	1,718	Ward No. 11
506	280	226	55	28	27	2,704	1,486	1,218	Ward No. 12
232	120	112	2	2	-	3,361	1,753	1,608	Ward No. 13
571	306	265	12	5	7	4,379	2,373	2,006	Ward No. 14
1,747	910	837	52	32	20	5,022	2,898	2,124	Ward No. 15
2,002	1,064	938	13	7	6	5,817	3,186	2,631	Ward No. 16
1,390	750	640	16	9	7	3,017	1,737	1,280	Ward No. 17
338	194	144	58	30	28	2,200	1,342	858	Ward No. 18
1,477	784	693	26	11	15	3,556	1,950	1,606	Ward No. 19
3,147	1,685	1,462	48	26	22	3,576	1,954	1,622	Ward No. 20
20,435	10,415	10,020	1,566	816	750	116,524	59,798	56,726	North Barrackpore (M)
834	437	397	266	131	135	6,095	3,169	2,926	Ward No. 1
2,488	1,293	1,195	150	79	71	6,866	3,572	3,294	Ward No. 2
345	176	169	260	143	117	3,869	1,997	1,872	Ward No. 3
349	176	173	38	18	20	7,180	3,524	3,656	Ward No. 4
332	175	157	18	9	9	3,145	1,597	1,548	Ward No. 5
364	195	169	14	8	6	3,949	2,082	1,867	Ward No. 6
653	332	321	38	20	18	4,697	2,375	2,322	Ward No. 7
1,623	792	831	80	40	40	8,386	4,232	4,154	Ward No. 8
4,494	2,248	2,246	55	32	23	7,872	3,980	3,892	Ward No. 9
1,489	730	759	58	28	30	6,518	3,251	3,267	Ward No. 10
606	305	301	42	23	19	6,512	3,260	3,252	Ward No. 11
229	138	91	23	14	9	4,450	2,309	2,141	Ward No. 12
1,185	581	604	74	36	38	5,209	2,742	2,467	Ward No. 13
136	73	63	38	21	17	3,478	1,732	1,746	Ward No. 14
330	173	157	57	24	33	4,114	2,119	1,995	Ward No. 15
305	169	136	6	4	2	2,130	1,087	1,043	Ward No. 16
673	346	327	15	9	6	2,999	1,531	1,468	Ward No. 17
1,623	841	782	60	35	25	5,693	3,034	2,659	Ward No. 18
959	497	462	46	25	21	7,227	3,883	3,344	Ward No. 19
769	374	395	89	48	41	5,549	2,858	2,691	Ward No. 20
6	4	2	-	-	-	2,634	1,336	1,298	Ward No. 21
396	222	174	134	68	66	4,761	2,477	2,284	Ward No. 22
247	138	109	5	1	4	3,191	1,651	1,540	Ward No. 23
2,244	1,178	1,066	170	67	103	14,096	7,566	6,530	Barrackpur Cantonment (CB)
161	87	74	5	5	-	1,957	1,048	909	Ward No. 1
41	27	14	-	-	-	1,808	988	820	Ward No. 2
453	232	221	1	-	1	2,544	1,355	1,189	Ward No. 3
311	156	155	16	8	8	2,199	1,156	1,043	Ward No. 4
553	301	252	31	13	18	1,722	957	765	Ward No. 5
179	84	95	68	22	46	1,845	928	917	Ward No. 6
546	291	255	49	19	30	2,021	1,134	887	Ward No. 7
10,684	5,620	5,064	2,243	1,163	1,080	125,144	66,214	58,930	Barrackpore (M)
1,862	949	913	54	33	21	4,071	2,147	1,924	Ward No. 1
1,155	570	585	458	237	221	5,646	2,852	2,794	Ward No. 2
121	65	56	52	27	25	6,489	3,310	3,179	Ward No. 3
596	303	293	78	39	39	6,739	3,369	3,370	Ward No. 4
317	167	150	53	28	25	6,682	3,445	3,237	Ward No. 5
115	57	58	14	7	7	4,889	2,500	2,389	Ward No. 6
191	96	95	50	27	23	6,421	3,226	3,195	Ward No. 7
711	378	333	183	99	84	8,505	4,438	4,067	Ward No. 8
163	74	89	3	2	1	1,866	918	948	Ward No. 9
244	128	116	191	102	89	5,110	2,564	2,546	Ward No. 10
508	277	231	440	223	217	6,632	3,446	3,186	Ward No. 11
497	258	239	55	29	26	6,803	3,405	3,398	Ward No. 12
170	86	84	16	5	11	3,250	1,757	1,493	Ward No. 13
198	106	92	102	47	55	4,322	2,236	2,086	Ward No. 14
354	182	172	5	2	3	4,221	2,189	2,032	Ward No. 15
37	20	17	11	5	6	2,436	1,344	1,092	Ward No. 16
451	243	208	20	9	11	5,126	2,721	2,405	Ward No. 17
185	95	90	20	12	8	6,745	3,899	2,846	Ward No. 18
263	133	130	48	22	26	2,986	1,508	1,478	Ward No. 19

DISTRICT CENSUS HANDBOOK : NORTH TWENTY FOUR PARGANAS

URBAN PRIMARY

Location code number	Name of Town/ Ward	Illiterates			Total workers			Main workers		
		Persons	Males	Females	Persons	Males	Females	Persons	Males	Females
1	2	20	21	22	23	24	25	26	27	28
0011	Ward No. 11	1,109	460	649	1,628	1,427	201	1,535	1,354	181
0012	Ward No. 12	521	245	276	1,086	977	109	1,035	941	94
0013	Ward No. 13	570	253	317	1,259	1,096	163	1,207	1,054	153
0014	Ward No. 14	817	355	462	1,636	1,493	143	1,581	1,444	137
0015	Ward No. 15	2,218	954	1,264	2,219	2,004	215	2,028	1,836	192
0016	Ward No. 16	1,548	639	909	2,445	2,114	331	2,060	1,876	184
0017	Ward No. 17	938	342	596	1,450	1,154	296	993	852	141
0018	Ward No. 18	1,054	473	581	1,094	995	99	727	674	53
0019	Ward No. 19	1,007	414	593	1,593	1,348	245	1,471	1,267	204
0020	Ward No. 20	1,080	529	551	1,896	1,476	420	1,807	1,428	379
801700	North Barrackpore (M)	16,282	7,126	9,156	42,926	36,111	6,815	40,395	34,326	6,069
0001	Ward No. 1	857	362	495	2,392	2,001	391	2,079	1,831	248
0002	Ward No. 2	1,479	648	831	2,980	2,465	515	2,798	2,366	432
0003	Ward No. 3	450	190	260	1,354	1,148	206	1,343	1,143	200
0004	Ward No. 4	547	239	308	2,329	1,895	434	2,252	1,852	400
0005	Ward No. 5	414	205	209	1,201	987	214	1,147	945	202
0006	Ward No. 6	503	247	256	1,326	1,177	149	1,289	1,146	143
0007	Ward No. 7	519	246	273	1,637	1,402	235	1,618	1,384	234
0008	Ward No. 8	1,069	455	614	3,167	2,623	544	3,050	2,557	493
0009	Ward No. 9	968	450	518	2,651	2,296	355	2,631	2,287	344
0010	Ward No. 10	784	343	441	2,461	2,017	444	2,347	1,950	397
0011	Ward No. 11	685	327	358	2,486	2,078	408	2,435	2,051	384
0012	Ward No. 12	476	195	281	1,579	1,356	223	1,523	1,303	220
0013	Ward No. 13	1,148	465	683	2,056	1,748	308	1,994	1,701	293
0014	Ward No. 14	308	148	160	1,093	945	148	1,070	929	141
0015	Ward No. 15	498	228	270	1,462	1,193	269	1,323	1,084	239
0016	Ward No. 16	180	71	109	740	616	124	623	532	91
0017	Ward No. 17	374	153	221	1,025	914	111	827	736	91
0018	Ward No. 18	988	437	551	2,066	1,815	251	2,018	1,776	242
0019	Ward No. 19	1,537	590	947	2,565	2,250	315	2,216	1,948	268
0020	Ward No. 20	933	434	499	2,354	1,871	483	1,989	1,611	378
0021	Ward No. 21	260	121	139	901	744	157	797	681	116
0022	Ward No. 22	820	362	458	1,874	1,572	302	1,847	1,549	298
0023	Ward No. 23	485	210	275	1,227	998	229	1,179	964	215
	Barrackpur									
801701	Cantonment (CB)	3,284	1,306	1,978	5,711	4,726	985	5,094	4,299	795
0001	Ward No. 1	451	183	268	776	684	92	774	682	92
0002	Ward No. 2	414	160	254	831	690	141	792	670	122
0003	Ward No. 3	595	249	346	1,019	862	157	921	795	126
0004	Ward No. 4	420	164	256	898	759	139	853	731	122
0005	Ward No. 5	477	200	277	683	513	170	410	324	86
0006	Ward No. 6	221	70	151	620	462	158	600	449	151
0007	Ward No. 7	706	280	426	884	756	128	744	648	96
801702	Barrackpore (M)	27,639	12,135	15,504	52,874	44,002	8,872	48,402	40,969	7,433
0001	Ward No. 1	869	365	504	1,763	1,446	317	1,699	1,408	291
0002	Ward No. 2	1,099	498	601	2,294	1,770	524	2,178	1,703	475
0003	Ward No. 3	766	347	419	2,641	2,129	512	2,235	1,903	332
0004	Ward No. 4	756	336	420	2,456	2,053	403	2,322	1,979	343
0005	Ward No. 5	774	339	435	2,474	2,119	355	2,384	2,059	325
0006	Ward No. 6	580	235	345	1,742	1,471	271	1,715	1,453	262
0007	Ward No. 7	641	285	356	2,417	1,906	511	2,120	1,782	338
0008	Ward No. 8	1,534	634	900	3,585	2,895	690	3,199	2,636	563
0009	Ward No. 9	139	56	83	671	517	154	661	512	149
0010	Ward No. 10	480	240	240	1,792	1,401	391	1,723	1,355	368
0011	Ward No. 11	1,288	544	744	2,625	2,193	432	2,594	2,175	419
0012	Ward No. 12	835	352	483	2,498	1,995	503	2,377	1,919	458
0013	Ward No. 13	828	328	500	1,299	1,128	171	1,233	1,078	155
0014	Ward No. 14	631	255	376	1,778	1,459	319	1,640	1,362	278
0015	Ward No. 15	664	288	376	1,586	1,398	188	1,361	1,213	148
0016	Ward No. 16	1,562	685	877	1,202	1,013	189	629	560	69
0017	Ward No. 17	3,660	1,745	1,915	2,935	2,384	551	2,561	2,090	471
0018	Ward No. 18	4,012	1,798	2,214	3,441	3,068	373	3,056	2,741	315
0019	Ward No. 19	820	342	478	1,381	1,068	313	1,279	1,000	279

PRIMARY CENSUS ABSTRACT

CENSUS ABSTRACT

Industrial category of main workers													
Cultivators			Agricultural labourers			Household industry workers			Other workers			Name of Town/ Ward	
Persons	Males	Females	Persons	Males	Females	Persons	Males	Females	Persons	Males	Females		
29	30	31	32	33	34	35	36	37	38	39	40		2
3	2	1	-	-	-	9	6	3	1,523	1,346	177	Ward No. 11	
-	-	-	5	3	2	13	4	9	1,017	934	83	Ward No. 12	
-	-	-	-	-	-	2	1	1	1,205	1,053	152	Ward No. 13	
-	-	-	-	-	-	2	2	-	1,579	1,442	137	Ward No. 14	
1	1	-	5	5	-	19	10	9	2,003	1,820	183	Ward No. 15	
5	3	2	6	6	-	31	24	7	2,018	1,843	175	Ward No. 16	
1	-	1	-	-	-	25	24	1	967	828	139	Ward No. 17	
-	-	-	-	-	-	29	18	11	698	656	42	Ward No. 18	
5	4	1	3	2	1	21	14	7	1,442	1,247	195	Ward No. 19	
1	1	-	3	2	1	35	18	17	1,768	1,407	361	Ward No. 20	
44	29	15	117	103	14	670	497	173	39,564	33,697	5,867	North Barrackpore (M)	
8	5	3	13	12	1	82	68	14	1,976	1,746	230	Ward No. 1	
4	2	2	8	5	3	94	77	17	2,692	2,282	410	Ward No. 2	
2	1	1	-	-	-	6	5	1	1,335	1,137	198	Ward No. 3	
-	-	-	7	6	1	21	13	8	2,224	1,833	391	Ward No. 4	
1	1	-	2	2	-	23	15	8	1,121	927	194	Ward No. 5	
1	-	1	-	-	-	8	5	3	1,280	1,141	139	Ward No. 6	
1	1	-	8	7	1	41	21	20	1,568	1,355	213	Ward No. 7	
3	3	-	7	7	-	49	29	20	2,991	2,518	473	Ward No. 8	
2	1	1	8	8	-	32	19	13	2,589	2,259	330	Ward No. 9	
3	2	1	1	1	-	16	10	6	2,327	1,937	390	Ward No. 10	
-	-	-	2	2	-	38	20	18	2,395	2,029	366	Ward No. 11	
2	1	1	-	-	-	49	33	16	1,472	1,269	203	Ward No. 12	
1	1	-	-	-	-	14	11	3	1,979	1,689	290	Ward No. 13	
-	-	-	7	5	2	12	9	3	1,051	915	136	Ward No. 14	
-	-	-	-	-	-	13	13	-	1,310	1,071	239	Ward No. 15	
-	-	-	1	1	-	3	3	-	619	528	91	Ward No. 16	
-	-	-	4	4	-	10	10	-	813	722	91	Ward No. 17	
-	-	-	-	-	-	15	13	2	2,003	1,763	240	Ward No. 18	
5	3	2	43	38	5	17	16	1	2,151	1,891	260	Ward No. 19	
6	4	2	4	3	1	13	8	5	1,966	1,596	370	Ward No. 20	
1	-	1	-	-	-	80	69	11	716	612	104	Ward No. 21	
-	-	-	-	-	-	3	3	-	1,844	1,546	298	Ward No. 22	
4	4	-	2	2	-	31	27	4	1,142	931	211	Ward No. 23	
9	7	2	14	11	3	130	88	42	4,941	4,193	748	Barrackpur Cantonment (CB)	
1	-	1	-	-	-	15	10	5	758	672	86	Ward No. 1	
-	-	-	2	1	1	23	22	1	767	647	120	Ward No. 2	
1	1	-	3	3	-	9	5	4	908	786	122	Ward No. 3	
1	1	-	4	4	-	24	20	4	824	706	118	Ward No. 4	
2	1	1	1	-	1	46	20	26	361	303	58	Ward No. 5	
-	-	-	4	3	1	9	8	1	587	438	149	Ward No. 6	
4	4	-	-	-	-	4	3	1	736	641	95	Ward No. 7	
109	63	46	108	91	17	1,160	905	255	47,025	39,910	7,115	Barrackpore (M)	
14	10	4	4	2	2	25	14	11	1,656	1,382	274	Ward No. 1	
-	-	-	9	7	2	26	13	13	2,143	1,683	460	Ward No. 2	
17	9	8	8	4	4	166	120	46	2,044	1,770	274	Ward No. 3	
3	3	-	8	7	1	30	24	6	2,281	1,945	336	Ward No. 4	
-	-	-	1	-	1	21	15	6	2,362	2,044	318	Ward No. 5	
1	1	-	5	4	1	34	27	7	1,675	1,421	254	Ward No. 6	
3	1	2	6	6	-	68	59	9	2,043	1,716	327	Ward No. 7	
7	5	2	4	4	-	37	26	11	3,151	2,601	550	Ward No. 8	
-	-	-	-	-	-	5	2	3	656	510	146	Ward No. 9	
1	-	1	11	10	1	9	5	4	1,702	1,340	362	Ward No. 10	
3	3	-	6	5	1	113	104	9	2,472	2,063	409	Ward No. 11	
2	1	1	6	6	-	16	5	11	2,353	1,907	446	Ward No. 12	
2	-	2	1	1	-	3	2	1	1,227	1,075	152	Ward No. 13	
1	-	1	3	3	-	29	17	12	1,607	1,342	265	Ward No. 14	
1	1	-	5	5	-	14	12	2	1,341	1,195	146	Ward No. 15	
2	1	1	2	1	1	14	12	2	611	546	65	Ward No. 16	
3	2	1	3	3	-	23	16	7	2,532	2,069	463	Ward No. 17	
3	2	1	6	6	-	104	83	21	2,943	2,650	293	Ward No. 18	
3	1	2	2	2	-	27	14	13	1,247	983	264	Ward No. 19	

DISTRICT CENSUS HANDBOOK : NORTH TWENTY FOUR PARGANAS

URBAN PRIMARY

Location code number	Name of Town/ Ward	Industrial category								
		Marginal workers			Cultivators			Agricultural labourers		
		Persons	Males	Females	Persons	Males	Females	Persons	Males	Females
1	2	41	42	43	44	45	46	47	48	49
0011	Ward No. 11	93	73	20	1	-	1	-	-	-
0012	Ward No. 12	51	36	15	-	-	-	-	-	-
0013	Ward No. 13	52	42	10	-	-	-	-	-	-
0014	Ward No. 14	55	49	6	1	-	1	-	-	-
0015	Ward No. 15	191	168	23	-	-	-	1	-	1
0016	Ward No. 16	385	238	147	2	1	1	-	-	-
0017	Ward No. 17	457	302	155	1	-	1	2	-	2
0018	Ward No. 18	367	321	46	-	-	-	-	-	-
0019	Ward No. 19	122	81	41	-	-	-	-	-	-
0020	Ward No. 20	89	48	41	-	-	-	-	-	-
801700	North Barrackpore (M)	2,531	1,785	746	18	8	10	16	7	9
0001	Ward No. 1	313	170	143	3	1	2	4	2	2
0002	Ward No. 2	182	99	83	2	-	2	-	-	-
0003	Ward No. 3	11	5	6	-	-	-	-	-	-
0004	Ward No. 4	77	43	34	-	-	-	-	-	-
0005	Ward No. 5	54	42	12	-	-	-	-	-	-
0006	Ward No. 6	37	31	6	-	-	-	-	-	-
0007	Ward No. 7	19	18	1	-	-	-	-	-	-
0008	Ward No. 8	117	66	51	-	-	-	2	1	1
0009	Ward No. 9	20	9	11	-	-	-	-	-	-
0010	Ward No. 10	114	67	47	1	-	1	-	-	-
0011	Ward No. 11	51	27	24	1	1	-	2	-	2
0012	Ward No. 12	56	53	3	1	1	-	-	-	-
0013	Ward No. 13	62	47	15	-	-	-	-	-	-
0014	Ward No. 14	23	16	7	-	-	-	-	-	-
0015	Ward No. 15	139	109	30	3	2	1	-	-	-
0016	Ward No. 16	117	84	33	1	-	1	1	1	-
0017	Ward No. 17	198	178	20	-	-	-	1	-	1
0018	Ward No. 18	48	39	9	1	1	-	-	-	-
0019	Ward No. 19	349	302	47	1	1	-	3	3	-
0020	Ward No. 20	365	260	105	-	-	-	-	-	-
0021	Ward No. 21	104	63	41	2	1	1	2	-	2
0022	Ward No. 22	27	23	4	-	-	-	-	-	-
0023	Ward No. 23	48	34	14	2	-	2	1	-	1
	Barrackpur									
801701	Cantonment (CB)	617	427	190	4	4	-	11	7	4
0001	Ward No. 1	2	2	-	-	-	-	-	-	-
0002	Ward No. 2	39	20	19	-	-	-	-	-	-
0003	Ward No. 3	98	67	31	1	1	-	-	-	-
0004	Ward No. 4	45	28	17	-	-	-	-	-	-
0005	Ward No. 5	273	189	84	2	2	-	10	6	4
0006	Ward No. 6	20	13	7	-	-	-	-	-	-
0007	Ward No. 7	140	108	32	1	1	-	1	1	-
801702	Barrackpore (M)	4,472	3,033	1,439	35	14	21	50	22	28
0001	Ward No. 1	64	38	26	3	1	2	3	2	1
0002	Ward No. 2	116	67	49	1	-	1	10	3	7
0003	Ward No. 3	406	226	180	3	2	1	2	2	-
0004	Ward No. 4	134	74	60	1	-	1	4	-	4
0005	Ward No. 5	90	60	30	2	-	2	1	1	-
0006	Ward No. 6	27	18	9	2	1	1	-	-	-
0007	Ward No. 7	297	124	173	2	-	2	2	-	2
0008	Ward No. 8	386	259	127	1	-	1	2	2	-
0009	Ward No. 9	10	5	5	-	-	-	1	1	-
0010	Ward No. 10	69	46	23	1	-	1	-	-	-
0011	Ward No. 11	31	18	13	1	1	-	-	-	-
0012	Ward No. 12	121	76	45	3	1	2	3	-	3
0013	Ward No. 13	66	50	16	1	-	1	-	-	-
0014	Ward No. 14	138	97	41	1	1	-	2	2	-
0015	Ward No. 15	225	185	40	-	-	-	1	-	1
0016	Ward No. 16	573	453	120	1	1	-	-	-	-
0017	Ward No. 17	374	294	80	1	-	1	1	1	-
0018	Ward No. 18	385	327	58	4	3	1	2	1	1
0019	Ward No. 19	102	68	34	-	-	-	3	1	2

PRIMARY CENSUS ABSTRACT

CENSUS ABSTRACT

of marginal workers

Household industry workers			Other workers			Non-workers			Name of Town/ Ward	Location code number
Persons	Males	Females	Persons	Males	Females	Persons	Males	Females		
50	51	52	53	54	55	56	57	58	2	1
2	1	1	90	72	18	3,419	1,253	2,166	Ward No. 11	0011
2	1	1	49	35	14	2,139	754	1,385	Ward No. 12	0012
4	1	3	48	41	7	2,672	910	1,762	Ward No. 13	0013
1	-	1	53	49	4	3,560	1,235	2,325	Ward No. 14	0014
5	4	1	185	164	21	5,021	1,848	3,173	Ward No. 15	0015
23	7	16	360	230	130	4,920	1,711	3,209	Ward No. 16	0016
56	12	44	398	290	108	2,505	925	1,580	Ward No. 17	0017
5	1	4	362	320	42	2,160	820	1,340	Ward No. 18	0018
13	2	11	109	79	30	2,970	1,016	1,954	Ward No. 19	0019
7	2	5	82	46	36	2,760	1,007	1,753	Ward No. 20	0020
167	64	103	2,330	1,706	624	89,880	30,813	59,067	North Barrackpore (M)	801700
81	24	57	225	143	82	4,560	1,530	3,030	Ward No. 1	0001
8	3	5	172	96	76	5,365	1,755	3,610	Ward No. 2	0002
-	-	-	11	5	6	2,965	1,039	1,926	Ward No. 3	0003
1	-	1	76	43	33	5,398	1,868	3,530	Ward No. 4	0004
6	3	3	48	39	9	2,358	815	1,543	Ward No. 5	0005
-	-	-	37	31	6	3,126	1,152	1,974	Ward No. 6	0006
1	1	-	18	17	1	3,579	1,219	2,360	Ward No. 7	0007
18	7	11	97	58	39	6,288	2,064	4,224	Ward No. 8	0008
-	-	-	20	9	11	6,189	2,134	4,055	Ward No. 9	0009
3	1	2	110	66	44	4,841	1,577	3,264	Ward No. 10	0010
8	2	6	40	24	16	4,711	1,509	3,202	Ward No. 11	0011
2	-	2	53	52	1	3,347	1,148	2,199	Ward No. 12	0012
3	2	1	59	45	14	4,301	1,459	2,842	Ward No. 13	0013
-	-	-	23	16	7	2,693	935	1,758	Ward No. 14	0014
1	1	-	135	106	29	3,150	1,154	1,996	Ward No. 15	0015
2	2	-	113	81	32	1,570	542	1,028	Ward No. 16	0016
3	3	-	194	175	19	2,348	770	1,578	Ward No. 17	0017
1	1	-	46	37	9	4,615	1,656	2,959	Ward No. 18	0018
2	2	-	343	296	47	6,199	2,223	3,976	Ward No. 19	0019
12	9	3	353	251	102	4,128	1,421	2,707	Ward No. 20	0020
12	3	9	88	59	29	1,993	713	1,280	Ward No. 21	0021
-	-	-	27	23	4	3,707	1,267	2,440	Ward No. 22	0022
3	-	3	42	34	8	2,449	863	1,586	Ward No. 23	0023
37	13	24	565	403	162	11,669	4,146	7,523	Barrackpur	801701
-	-	-	2	2	-	1,632	547	1,085	Ward No. 1	0001
1	1	-	38	19	19	1,391	458	933	Ward No. 2	0002
2	1	1	95	65	30	2,120	742	1,378	Ward No. 3	0003
2	-	2	43	28	15	1,721	561	1,160	Ward No. 4	0004
26	7	19	235	174	61	1,516	644	872	Ward No. 5	0005
1	1	-	19	12	7	1,446	536	910	Ward No. 6	0006
5	3	2	133	103	30	1,843	658	1,185	Ward No. 7	0007
344	151	193	4,043	2,846	1,197	99,909	34,347	65,562	Barrackpore (M)	801702
1	1	-	57	34	23	3,177	1,066	2,111	Ward No. 1	0001
9	7	2	96	57	39	4,451	1,580	2,871	Ward No. 2	0002
10	7	3	391	215	176	4,614	1,528	3,086	Ward No. 3	0003
4	1	3	125	73	52	5,039	1,652	3,387	Ward No. 4	0004
8	-	8	79	59	20	4,982	1,665	3,317	Ward No. 5	0005
1	1	-	24	16	8	3,727	1,264	2,463	Ward No. 6	0006
161	45	116	132	79	53	4,645	1,605	3,040	Ward No. 7	0007
18	9	9	365	248	117	6,454	2,177	4,277	Ward No. 8	0008
1	1	-	8	3	5	1,334	457	877	Ward No. 9	0009
1	1	-	67	45	22	3,798	1,403	2,395	Ward No. 10	0010
-	-	-	30	17	13	5,295	1,797	3,498	Ward No. 11	0011
3	1	2	112	74	38	5,140	1,762	3,378	Ward No. 12	0012
2	2	-	63	48	15	2,779	957	1,822	Ward No. 13	0013
2	2	-	133	92	41	3,175	1,032	2,143	Ward No. 14	0014
3	3	-	221	182	39	3,299	1,079	2,220	Ward No. 15	0015
4	4	-	568	448	120	2,796	1,016	1,780	Ward No. 16	0016
4	2	2	368	291	77	5,851	2,082	3,769	Ward No. 17	0017
27	17	10	352	306	46	7,316	2,629	4,687	Ward No. 18	0018
6	5	1	93	62	31	2,425	782	1,643	Ward No. 19	0019

DISTRICT CENSUS HANDBOOK : NORTH TWENTY FOUR PARGANAS

URBAN PRIMARY

Location code number	Name of Town/ Ward	Area in Square Kilometre	Number of households	Total population (including institutional and houseless population)			Population in the age-group 0-6		
				Persons	Males	Females	Persons	Males	Females
				5	6	7	8	9	10
0020	Ward No. 20		2,277	9,333	5,090	4,243	899	475	424
0021	Ward No. 21		1,196	6,899	4,431	2,468	411	208	203
0022	Ward No. 22		1,330	5,027	2,544	2,483	299	152	147
0023	Ward No. 23		993	4,043	2,002	2,041	310	150	160
0024	Ward No. 24		1,566	6,604	3,336	3,268	490	258	232
801703	Titagarh (M)	3.24	23,741	116,541	62,735	53,806	11,510	6,067	5,443
0001	Ward No. 1		1,422	5,999	3,365	2,634	545	269	276
0002	Ward No. 2		545	2,618	1,418	1,200	233	122	111
0003	Ward No. 3		610	3,451	1,929	1,522	327	167	160
0004	Ward No. 4		1,217	6,452	3,361	3,091	635	319	316
0005	Ward No. 5		700	3,365	1,784	1,581	342	168	174
0006	Ward No. 6		535	2,883	1,554	1,329	244	114	130
0007	Ward No. 7		1,388	6,458	3,596	2,862	664	364	300
0008	Ward No. 8		682	3,688	1,947	1,741	402	205	197
0009	Ward No. 9		712	3,884	2,093	1,791	423	192	231
0010	Ward No. 10		1,010	4,514	2,581	1,933	451	219	232
0011	Ward No. 11		1,016	4,732	2,565	2,167	417	228	189
0012	Ward No. 12		1,151	5,562	3,001	2,561	508	276	232
0013	Ward No. 13		975	5,599	3,091	2,508	558	316	242
0014	Ward No. 14		994	4,817	2,642	2,175	485	270	215
0015	Ward No. 15		1,518	7,199	3,861	3,338	736	390	346
0016	Ward No. 16		1,453	6,643	3,487	3,156	605	334	271
0017	Ward No. 17		1,479	5,534	2,740	2,794	418	228	190
0018	Ward No. 18		1,176	6,296	3,333	2,963	554	285	269
0019	Ward No. 19		1,068	5,722	2,960	2,762	634	337	297
0020	Ward No. 20		828	4,784	2,570	2,214	546	288	258
0021	Ward No. 21		1,020	4,760	2,670	2,090	483	241	242
0022	Ward No. 22		795	4,483	2,409	2,074	452	253	199
0023	Ward No. 23		1,447	7,098	3,778	3,320	848	482	366
801704	Khardah (M)	6.87	25,656	108,496	54,879	53,617	7,332	3,771	3,561
0001	Ward No. 1		1,102	5,682	2,918	2,764	592	310	282
0002	Ward No. 2		1,101	5,066	2,593	2,473	383	196	187
0003	Ward No. 3		844	3,145	1,551	1,594	198	99	99
0004	Ward No. 4		2,021	7,908	3,993	3,915	489	251	238
0005	Ward No. 5		1,514	6,684	3,322	3,362	412	190	222
0006	Ward No. 6		1,861	8,536	4,272	4,264	656	331	325
0007	Ward No. 7		835	3,268	1,644	1,624	185	105	80
0008	Ward No. 8		1,172	4,963	2,462	2,501	257	133	124
0009	Ward No. 9		849	3,497	1,733	1,764	176	92	84
0010	Ward No. 10		1,189	4,954	2,702	2,252	275	145	130
0011	Ward No. 11		1,209	4,656	2,340	2,316	271	155	116
0012	Ward No. 12		2,230	9,252	4,502	4,750	524	272	252
0013	Ward No. 13		1,480	5,305	2,714	2,591	336	186	150
0014	Ward No. 14		1,198	4,847	2,404	2,443	305	140	165
0015	Ward No. 15		675	2,998	1,535	1,463	316	161	155
0016	Ward No. 16		535	2,150	1,082	1,068	154	78	76
0017	Ward No. 17		704	2,762	1,399	1,363	175	88	87
0018	Ward No. 18		637	2,928	1,460	1,468	217	110	107
0019	Ward No. 19		1,379	6,234	3,171	3,063	470	230	240
0020	Ward No. 20		1,313	5,859	3,050	2,809	442	224	218
0021	Ward No. 21		934	4,260	2,228	2,032	282	165	117
0022	Ward No. 22		874	3,542	1,804	1,738	217	110	107
801705	Panihati (M)	19.38	85,985	377,347	189,446	187,901	26,215	13,329	12,886
0001	Ward No. 1		2,017	8,352	4,193	4,159	494	253	241
0002	Ward No. 2		2,869	12,029	6,207	5,822	874	461	413
0003	Ward No. 3		3,243	11,884	5,824	6,060	676	341	335
0004	Ward No. 4		2,192	9,463	4,793	4,670	593	304	289
0005	Ward No. 5		1,910	8,831	4,430	4,401	613	313	300
0006	Ward No. 6		1,925	8,736	4,494	4,242	524	279	245
0007	Ward No. 7		3,742	19,966	10,699	9,267	2,184	1,099	1,085
0008	Ward No. 8		2,320	12,206	6,277	5,929	862	436	426
0009	Ward No. 9		1,775	7,720	3,882	3,838	444	238	206
0010	Ward No. 10		1,841	8,809	4,567	4,242	457	235	222
0011	Ward No. 11		1,601	7,151	3,549	3,602	567	292	275

PRIMARY CENSUS ABSTRACT

CENSUS ABSTRACT

Scheduled Castes population			Scheduled Tribes population			Literates			Name of Town/ Ward
Persons	Males	Females	Persons	Males	Females	Persons	Males	Females	
11	12	13	14	15	16	17	18	19	2
654	339	315	112	60	52	7,123	4,136	2,987	Ward No. 20
1,140	708	432	99	66	33	5,824	3,997	1,827	Ward No. 21
338	171	167	41	20	21	4,437	2,259	2,178	Ward No. 22
218	108	110	46	26	20	3,461	1,762	1,699	Ward No. 23
196	107	89	92	36	56	5,360	2,786	2,574	Ward No. 24
9,370	5,040	4,330	725	395	330	84,160	48,414	35,746	Titagarh (M)
300	175	125	4	2	2	4,431	2,686	1,745	Ward No. 1
149	84	65	19	10	9	1,965	1,148	817	Ward No. 2
30	16	14	16	12	4	2,320	1,376	944	Ward No. 3
333	176	157	-	-	-	4,335	2,484	1,851	Ward No. 4
723	375	348	83	46	37	2,585	1,492	1,093	Ward No. 5
268	157	111	4	1	3	2,273	1,279	994	Ward No. 6
1,031	558	473	122	73	49	4,768	2,841	1,927	Ward No. 7
537	281	256	65	35	30	2,692	1,525	1,167	Ward No. 8
492	283	209	17	9	8	2,788	1,630	1,158	Ward No. 9
255	149	106	64	37	27	2,975	1,846	1,129	Ward No. 10
5	4	1	4	2	2	3,557	2,035	1,522	Ward No. 11
253	131	122	-	-	-	4,025	2,358	1,667	Ward No. 12
11	6	5	9	6	3	3,741	2,223	1,518	Ward No. 13
107	63	44	28	14	14	3,630	2,101	1,529	Ward No. 14
155	83	72	12	7	5	5,478	3,122	2,356	Ward No. 15
267	130	137	21	16	5	4,905	2,652	2,253	Ward No. 16
284	137	147	12	4	8	4,715	2,405	2,310	Ward No. 17
973	529	444	91	46	45	4,596	2,625	1,971	Ward No. 18
248	124	124	41	22	19	3,726	2,086	1,640	Ward No. 19
720	385	335	6	4	2	3,239	1,868	1,371	Ward No. 20
278	151	127	48	21	27	3,356	2,027	1,329	Ward No. 21
240	134	106	-	-	-	3,232	1,877	1,355	Ward No. 22
1,711	909	802	59	28	31	4,828	2,728	2,100	Ward No. 23
5,183	2,707	2,476	1,004	482	522	95,469	49,165	46,304	Khardah (M)
51	26	25	37	13	24	4,057	2,195	1,862	Ward No. 1
302	153	149	31	17	14	4,345	2,278	2,067	Ward No. 2
244	123	121	40	18	22	2,862	1,428	1,434	Ward No. 3
368	189	179	77	39	38	7,145	3,645	3,500	Ward No. 4
103	52	51	41	14	27	5,973	3,012	2,961	Ward No. 5
1,276	644	632	292	144	148	7,299	3,763	3,536	Ward No. 6
346	172	174	33	14	19	2,931	1,499	1,432	Ward No. 7
35	20	15	-	-	-	4,573	2,275	2,298	Ward No. 8
35	20	15	20	10	10	3,249	1,608	1,641	Ward No. 9
253	166	87	50	28	22	4,573	2,525	2,048	Ward No. 10
718	375	343	26	14	12	4,115	2,099	2,016	Ward No. 11
180	92	88	44	20	24	8,444	4,136	4,308	Ward No. 12
199	97	102	61	29	32	4,779	2,478	2,301	Ward No. 13
53	27	26	6	2	4	4,356	2,199	2,157	Ward No. 14
165	87	78	11	7	4	2,239	1,276	963	Ward No. 15
94	49	45	10	3	7	1,887	970	917	Ward No. 16
60	39	21	10	5	5	2,489	1,270	1,219	Ward No. 17
13	7	6	-	-	-	2,542	1,274	1,268	Ward No. 18
279	152	127	62	28	34	5,505	2,832	2,673	Ward No. 19
166	93	73	10	8	2	5,219	2,784	2,435	Ward No. 20
66	41	25	131	62	69	3,746	1,993	1,753	Ward No. 21
177	83	94	12	7	5	3,141	1,626	1,515	Ward No. 22
20,410	10,544	9,866	3,672	1,842	1,830	322,770	165,577	157,193	Panihati (M)
685	370	315	103	48	55	7,475	3,826	3,649	Ward No. 1
458	237	221	97	52	45	10,253	5,432	4,821	Ward No. 2
280	135	145	99	49	50	10,645	5,283	5,362	Ward No. 3
547	284	263	55	28	27	8,340	4,331	4,009	Ward No. 4
683	357	326	45	18	27	7,608	3,937	3,671	Ward No. 5
72	45	27	13	6	7	7,849	4,086	3,763	Ward No. 6
474	274	200	31	15	16	12,531	7,265	5,266	Ward No. 7
373	217	156	16	9	7	10,202	5,383	4,819	Ward No. 8
156	78	78	9	4	5	6,986	3,537	3,449	Ward No. 9
325	174	151	49	23	26	7,636	4,035	3,601	Ward No. 10
194	103	91	38	21	17	6,086	3,119	2,967	Ward No. 11

DISTRICT CENSUS HANDBOOK : NORTH TWENTY FOUR PARGANAS

URBAN PRIMARY

Location code number	Name of Town/ Ward	Illiterates			Total workers			Main workers		
		Persons	Males	Females	Persons	Males	Females	Persons	Males	Females
1	2	20	21	22	23	24	25	26	27	28
0020	Ward No. 20	2,210	954	1,256	3,359	2,939	420	3,181	2,820	361
0021	Ward No. 21	1,075	434	641	3,635	3,303	332	3,316	3,123	193
0022	Ward No. 22	590	285	305	1,645	1,339	306	1,534	1,258	276
0023	Ward No. 23	582	240	342	1,359	1,088	271	1,222	989	233
0024	Ward No. 24	1,244	550	694	2,296	1,920	376	2,183	1,851	332
801703	Titagarh (M)	32,381	14,321	18,060	37,291	32,845	4,446	31,335	28,156	3,179
0001	Ward No. 1	1,568	679	889	2,120	1,939	181	1,966	1,820	146
0002	Ward No. 2	653	270	383	750	677	73	675	618	57
0003	Ward No. 3	1,131	553	578	871	796	75	813	745	68
0004	Ward No. 4	2,117	877	1,240	2,011	1,739	272	1,490	1,330	160
0005	Ward No. 5	780	292	488	1,218	996	222	1,010	867	143
0006	Ward No. 6	610	275	335	1,036	959	77	633	582	51
0007	Ward No. 7	1,690	755	935	2,153	1,969	184	1,830	1,700	130
0008	Ward No. 8	996	422	574	1,026	968	58	947	895	52
0009	Ward No. 9	1,096	463	633	1,169	1,072	97	928	872	56
0010	Ward No. 10	1,539	735	804	1,564	1,457	107	1,388	1,302	86
0011	Ward No. 11	1,175	530	645	1,486	1,319	167	1,342	1,223	119
0012	Ward No. 12	1,537	643	894	1,702	1,556	146	1,057	976	81
0013	Ward No. 13	1,858	868	990	1,604	1,429	175	1,355	1,258	97
0014	Ward No. 14	1,187	541	646	1,568	1,424	144	1,367	1,252	115
0015	Ward No. 15	1,721	739	982	2,386	2,079	307	2,090	1,853	237
0016	Ward No. 16	1,738	835	903	2,028	1,702	326	1,708	1,499	209
0017	Ward No. 17	819	335	484	2,064	1,622	442	1,633	1,315	318
0018	Ward No. 18	1,700	708	992	2,099	1,805	294	1,778	1,568	210
0019	Ward No. 19	1,996	874	1,122	1,808	1,544	264	1,502	1,325	177
0020	Ward No. 20	1,545	702	843	1,417	1,282	135	1,207	1,110	97
0021	Ward No. 21	1,404	643	761	1,444	1,326	118	1,259	1,171	88
0022	Ward No. 22	1,251	532	719	1,330	1,216	114	1,267	1,168	99
0023	Ward No. 23	2,270	1,050	1,220	2,437	1,969	468	2,090	1,707	383
801704	Khardah (M)	13,027	5,714	7,313	38,164	30,546	7,618	33,786	28,131	5,655
0001	Ward No. 1	1,625	723	902	1,693	1,446	247	1,336	1,184	152
0002	Ward No. 2	721	315	406	1,774	1,468	306	1,662	1,415	247
0003	Ward No. 3	283	123	160	1,049	846	203	1,033	834	199
0004	Ward No. 4	763	348	415	2,953	2,300	653	2,579	2,187	392
0005	Ward No. 5	711	310	401	2,348	1,802	546	2,190	1,727	463
0006	Ward No. 6	1,237	509	728	3,342	2,529	813	2,769	2,267	502
0007	Ward No. 7	337	145	192	1,121	894	227	1,055	857	198
0008	Ward No. 8	390	187	203	1,704	1,393	311	1,540	1,289	251
0009	Ward No. 9	248	125	123	1,183	930	253	1,105	894	211
0010	Ward No. 10	381	177	204	1,657	1,344	313	1,285	1,057	228
0011	Ward No. 11	541	241	300	1,881	1,374	507	1,620	1,255	365
0012	Ward No. 12	808	366	442	3,332	2,605	727	3,062	2,481	581
0013	Ward No. 13	526	236	290	2,000	1,568	432	1,855	1,519	336
0014	Ward No. 14	491	205	286	1,720	1,402	318	1,411	1,228	183
0015	Ward No. 15	759	259	500	1,010	822	188	826	708	118
0016	Ward No. 16	263	112	151	836	638	198	764	600	164
0017	Ward No. 17	273	129	144	926	775	151	883	750	133
0018	Ward No. 18	386	186	200	1,011	782	229	722	612	110
0019	Ward No. 19	729	339	390	2,153	1,815	338	1,960	1,670	290
0020	Ward No. 20	640	266	374	1,911	1,659	252	1,804	1,590	214
0021	Ward No. 21	514	235	279	1,406	1,202	204	1,300	1,141	159
0022	Ward No. 22	401	178	223	1,154	952	202	1,025	866	159
801705	Panihati (M)	54,577	23,869	30,708	131,413	108,287	23,126	122,732	102,895	19,837
0001	Ward No. 1	877	367	510	3,053	2,507	546	2,959	2,453	506
0002	Ward No. 2	1,776	775	1,001	4,219	3,482	737	3,130	2,680	450
0003	Ward No. 3	1,239	541	698	4,130	3,199	931	3,805	3,001	804
0004	Ward No. 4	1,123	462	661	3,418	2,762	656	3,102	2,582	520
0005	Ward No. 5	1,223	493	730	3,153	2,646	507	2,910	2,487	423
0006	Ward No. 6	887	408	479	3,038	2,644	394	2,803	2,487	316
0007	Ward No. 7	7,435	3,434	4,001	6,020	5,486	534	5,662	5,202	460
0008	Ward No. 8	2,004	894	1,110	3,822	3,228	594	3,658	3,120	538
0009	Ward No. 9	734	345	389	2,502	2,079	423	2,385	2,009	376
0010	Ward No. 10	1,173	532	641	3,046	2,493	553	2,724	2,295	429
0011	Ward No. 11	1,065	430	635	2,633	2,116	517	2,452	2,005	447

PRIMARY CENSUS ABSTRACT

CENSUS ABSTRACT

Industrial category of main workers													Name of Town/ Ward 2
Cultivators			Agricultural labourers			Household industry workers			Other workers				
Persons	Males	Females	Persons	Males	Females	Persons	Males	Females	Persons	Males	Females		
29	30	31	32	33	34	35	36	37	38	39	40		
25	9	16	7	5	2	6	4	2	3,143	2,802	341	Ward No. 20	
6	5	1	3	3	-	19	14	5	3,288	3,101	187	Ward No. 21	
1	-	1	1	1	-	7	1	6	1,525	1,256	269	Ward No. 22	
11	9	2	2	1	1	63	57	6	1,146	922	224	Ward No. 23	
-	-	-	5	5	-	301	259	42	1,877	1,587	290	Ward No. 24	
67	45	22	226	193	33	483	380	103	30,559	27,538	3,021	Titagarh (M)	
4	4	-	1	1	-	1	-	1	1,960	1,815	145	Ward No. 1	
-	-	-	3	3	-	5	5	-	667	610	57	Ward No. 2	
-	-	-	4	4	-	81	78	3	728	663	65	Ward No. 3	
1	1	-	8	8	-	24	19	5	1,457	1,302	155	Ward No. 4	
7	6	1	14	10	4	43	36	7	946	815	131	Ward No. 5	
-	-	-	1	1	-	-	-	-	632	581	51	Ward No. 6	
6	4	2	75	68	7	31	25	6	1,718	1,603	115	Ward No. 7	
-	-	-	2	-	2	13	12	1	932	883	49	Ward No. 8	
2	-	2	4	4	-	4	2	2	918	866	52	Ward No. 9	
2	2	-	3	2	1	10	10	-	1,373	1,288	85	Ward No. 10	
4	1	3	2	2	-	1	-	1	1,335	1,220	115	Ward No. 11	
9	5	4	10	8	2	9	6	3	1,029	957	72	Ward No. 12	
1	-	1	5	2	3	10	4	6	1,339	1,252	87	Ward No. 13	
-	-	-	4	4	-	51	43	8	1,312	1,205	107	Ward No. 14	
1	1	-	2	1	1	9	5	4	2,078	1,846	232	Ward No. 15	
2	1	1	27	23	4	24	21	3	1,655	1,454	201	Ward No. 16	
-	-	-	4	3	1	22	16	6	1,607	1,296	311	Ward No. 17	
-	-	-	15	13	2	27	25	2	1,736	1,530	206	Ward No. 18	
4	4	-	3	2	1	26	22	4	1,469	1,297	172	Ward No. 19	
2	1	1	-	-	-	11	7	4	1,194	1,102	92	Ward No. 20	
6	3	3	1	1	-	24	18	6	1,228	1,149	79	Ward No. 21	
1	1	-	25	23	2	10	5	5	1,231	1,139	92	Ward No. 22	
15	11	4	13	10	3	47	21	26	2,015	1,665	350	Ward No. 23	
97	67	30	283	246	37	561	390	171	32,845	27,428	5,417	Khardah (M)	
4	2	2	4	4	-	36	25	11	1,292	1,153	139	Ward No. 1	
4	3	1	110	98	12	3	2	1	1,545	1,312	233	Ward No. 2	
2	1	1	3	3	-	10	3	7	1,018	827	191	Ward No. 3	
13	11	2	12	8	4	26	17	9	2,528	2,151	377	Ward No. 4	
3	2	1	11	9	2	54	36	18	2,122	1,680	442	Ward No. 5	
3	1	2	18	16	2	56	31	25	2,692	2,219	473	Ward No. 6	
2	2	-	2	2	-	9	5	4	1,042	848	194	Ward No. 7	
1	1	-	5	5	-	45	41	4	1,489	1,242	247	Ward No. 8	
2	1	1	1	-	1	12	8	4	1,090	885	205	Ward No. 9	
7	4	3	5	5	-	22	8	14	1,251	1,040	211	Ward No. 10	
5	5	-	17	16	1	20	11	9	1,578	1,223	355	Ward No. 11	
5	3	2	13	11	2	67	42	25	2,977	2,425	552	Ward No. 12	
1	1	-	3	2	1	51	43	8	1,800	1,473	327	Ward No. 13	
6	5	1	45	41	4	13	12	1	1,347	1,170	177	Ward No. 14	
5	1	4	1	1	-	11	5	6	809	701	108	Ward No. 15	
20	14	6	5	3	2	13	9	4	726	574	152	Ward No. 16	
1	-	1	4	3	1	8	7	1	870	740	130	Ward No. 17	
2	2	-	7	5	2	5	5	-	708	600	108	Ward No. 18	
1	-	1	4	4	-	35	31	4	1,920	1,635	285	Ward No. 19	
3	1	2	4	2	2	6	4	2	1,791	1,583	208	Ward No. 20	
5	5	-	6	6	-	13	9	4	1,276	1,121	155	Ward No. 21	
2	2	-	3	2	1	46	36	10	974	826	148	Ward No. 22	
200	117	83	234	165	69	1,869	1,322	547	120,429	101,291	19,138	Panihati (M)	
4	2	2	3	3	-	51	37	14	2,901	2,411	490	Ward No. 1	
18	8	10	19	15	4	50	33	17	3,043	2,624	419	Ward No. 2	
10	7	3	13	9	4	55	29	26	3,727	2,956	771	Ward No. 3	
4	4	-	6	4	2	148	116	32	2,944	2,458	486	Ward No. 4	
1	-	1	7	5	2	99	69	30	2,803	2,413	390	Ward No. 5	
8	6	2	5	4	1	24	20	4	2,766	2,457	309	Ward No. 6	
12	7	5	10	6	4	50	39	11	5,590	5,150	440	Ward No. 7	
29	17	12	3	3	-	53	37	16	3,573	3,063	510	Ward No. 8	
1	1	-	3	3	-	20	15	5	2,361	1,990	371	Ward No. 9	
5	1	4	6	5	1	88	46	42	2,625	2,243	382	Ward No. 10	
3	3	-	3	1	2	41	29	12	2,405	1,972	433	Ward No. 11	

DISTRICT CENSUS HANDBOOK : NORTH TWENTY FOUR PARGANAS

URBAN PRIMARY

Location code		Industrial category								
		Marginal workers			Cultivators			Agricultural labourers		
		Persons	Males	Females	Persons	Males	Females	Persons	Males	Females
1	2	41	42	43	44	45	46	47	48	49
0020	Ward No. 20	178	119	59	2	2	-	2	1	1
0021	Ward No. 21	319	180	139	3	1	2	10	5	5
0022	Ward No. 22	111	81	30	1	-	1	-	-	-
0023	Ward No. 23	137	99	38	1	-	1	-	-	-
0024	Ward No. 24	113	69	44	-	-	-	1	-	1
801703	Titagarh (M)	5,956	4,689	1,267	22	12	10	62	42	20
0001	Ward No. 1	154	119	35	-	-	-	-	-	-
0002	Ward No. 2	75	59	16	-	-	-	-	-	-
0003	Ward No. 3	58	51	7	-	-	-	-	-	-
0004	Ward No. 4	521	409	112	2	2	-	3	1	2
0005	Ward No. 5	208	129	79	2	1	1	-	-	-
0006	Ward No. 6	403	377	26	-	-	-	1	1	-
0007	Ward No. 7	323	269	54	3	1	2	1	-	1
0008	Ward No. 8	79	73	6	-	-	-	-	-	-
0009	Ward No. 9	241	200	41	2	2	-	3	2	1
0010	Ward No. 10	176	155	21	-	-	-	-	-	-
0011	Ward No. 11	144	96	48	-	-	-	1	1	-
0012	Ward No. 12	645	580	65	-	-	-	2	2	-
0013	Ward No. 13	249	171	78	2	-	2	5	5	-
0014	Ward No. 14	201	172	29	-	-	-	1	1	-
0015	Ward No. 15	296	226	70	4	2	2	1	-	1
0016	Ward No. 16	320	203	117	1	1	-	32	24	8
0017	Ward No. 17	431	307	124	-	-	-	2	2	-
0018	Ward No. 18	321	237	84	1	-	1	3	1	2
0019	Ward No. 19	306	219	87	1	1	-	2	-	2
0020	Ward No. 20	210	172	38	-	-	-	1	-	1
0021	Ward No. 21	185	155	30	-	-	-	-	-	-
0022	Ward No. 22	63	48	15	-	-	-	1	1	-
0023	Ward No. 23	347	262	85	4	2	2	3	1	2
801704	Khardah (M)	4,378	2,415	1,963	46	17	29	205	147	58
0001	Ward No. 1	357	262	95	1	-	1	4	1	3
0002	Ward No. 2	112	53	59	-	-	-	3	3	-
0003	Ward No. 3	16	12	4	-	-	-	-	-	-
0004	Ward No. 4	374	113	261	5	2	3	3	1	2
0005	Ward No. 5	158	75	83	4	1	3	-	-	-
0006	Ward No. 6	573	262	311	4	3	1	13	5	8
0007	Ward No. 7	66	37	29	1	-	1	1	-	1
0008	Ward No. 8	164	104	60	1	-	1	2	-	2
0009	Ward No. 9	78	36	42	-	-	-	1	-	1
0010	Ward No. 10	372	287	85	1	-	1	61	60	1
0011	Ward No. 11	261	119	142	4	3	1	71	42	29
0012	Ward No. 12	270	124	146	3	1	2	4	2	2
0013	Ward No. 13	145	49	96	4	1	3	3	1	2
0014	Ward No. 14	309	174	135	5	2	3	24	22	2
0015	Ward No. 15	184	114	70	1	-	1	3	2	1
0016	Ward No. 16	72	38	34	2	-	2	2	2	-
0017	Ward No. 17	43	25	18	-	-	-	-	-	-
0018	Ward No. 18	289	170	119	3	2	1	4	3	1
0019	Ward No. 19	193	145	48	6	1	5	1	1	-
0020	Ward No. 20	107	69	38	-	-	-	1	-	1
0021	Ward No. 21	106	61	45	1	1	-	2	1	1
0022	Ward No. 22	129	86	43	-	-	-	2	1	1
801705	Panihati (M)	8,681	5,392	3,289	85	45	40	69	27	42
0001	Ward No. 1	94	54	40	2	1	1	1	-	1
0002	Ward No. 2	1,089	802	287	1	1	-	9	6	3
0003	Ward No. 3	325	198	127	3	1	2	2	1	1
0004	Ward No. 4	316	180	136	5	4	1	-	-	-
0005	Ward No. 5	243	159	84	-	-	-	1	1	-
0006	Ward No. 6	235	157	78	2	1	1	3	3	-
0007	Ward No. 7	358	284	74	2	1	1	1	-	1
0008	Ward No. 8	164	108	56	2	1	1	1	1	-
0009	Ward No. 9	117	70	47	-	-	-	-	-	-
0010	Ward No. 10	322	198	124	5	2	3	3	1	2
0011	Ward No. 11	181	111	70	1	1	-	1	-	1

PRIMARY CENSUS ABSTRACT

CENSUS ABSTRACT

of marginal workers

									Name of Town/ Ward	Location code number
Household industry workers			Other workers			Non-workers				
Persons	Males	Females	Persons	Males	Females	Persons	Males	Females	2	1
50	51	52	53	54	55	56	57	58		
14	7	7	160	109	51	5,974	2,151	3,823	Ward No. 20	0020
16	8	8	290	166	124	3,264	1,128	2,136	Ward No. 21	0021
3	-	3	107	81	26	3,382	1,205	2,177	Ward No. 22	0022
19	16	3	117	83	34	2,684	914	1,770	Ward No. 23	0023
27	11	16	85	58	27	4,308	1,416	2,892	Ward No. 24	0024
310	169	141	5,562	4,466	1,096	79,250	29,890	49,360	Titagarh (M)	801703
-	-	-	154	119	35	3,879	1,426	2,453	Ward No. 1	0001
-	-	-	75	59	16	1,868	741	1,127	Ward No. 2	0002
25	22	3	33	29	4	2,580	1,133	1,447	Ward No. 3	0003
25	18	7	491	388	103	4,441	1,622	2,819	Ward No. 4	0004
26	13	13	180	115	65	2,147	788	1,359	Ward No. 5	0005
-	-	-	402	376	26	1,847	595	1,252	Ward No. 6	0006
9	3	6	310	265	45	4,305	1,627	2,678	Ward No. 7	0007
1	1	-	78	72	6	2,662	979	1,683	Ward No. 8	0008
25	20	5	211	176	35	2,715	1,021	1,694	Ward No. 9	0009
2	2	-	174	153	21	2,950	1,124	1,826	Ward No. 10	0010
1	1	-	142	94	48	3,246	1,246	2,000	Ward No. 11	0011
4	2	2	639	576	63	3,860	1,445	2,415	Ward No. 12	0012
21	10	11	221	156	65	3,995	1,662	2,333	Ward No. 13	0013
7	5	2	193	166	27	3,249	1,218	2,031	Ward No. 14	0014
5	3	2	286	221	65	4,813	1,782	3,031	Ward No. 15	0015
72	34	38	215	144	71	4,615	1,785	2,830	Ward No. 16	0016
18	6	12	411	299	112	3,470	1,118	2,352	Ward No. 17	0017
6	6	-	311	230	81	4,197	1,528	2,669	Ward No. 18	0018
10	1	9	293	217	76	3,914	1,416	2,498	Ward No. 19	0019
7	2	5	202	170	32	3,367	1,288	2,079	Ward No. 20	0020
4	1	3	181	154	27	3,316	1,344	1,972	Ward No. 21	0021
1	-	1	61	47	14	3,153	1,193	1,960	Ward No. 22	0022
41	19	22	299	240	59	4,661	1,809	2,852	Ward No. 23	0023
331	132	199	3,796	2,119	1,677	70,332	24,333	45,999	Khardah (M)	801704
34	25	9	318	236	82	3,989	1,472	2,517	Ward No. 1	0001
1	-	1	108	50	58	3,292	1,125	2,167	Ward No. 2	0002
1	-	1	15	12	3	2,096	705	1,391	Ward No. 3	0003
4	2	2	362	108	254	4,955	1,693	3,262	Ward No. 4	0004
14	3	11	140	71	69	4,336	1,520	2,816	Ward No. 5	0005
28	14	14	528	240	288	5,194	1,743	3,451	Ward No. 6	0006
7	3	4	57	34	23	2,147	750	1,397	Ward No. 7	0007
5	1	4	156	103	53	3,259	1,069	2,190	Ward No. 8	0008
8	2	6	69	34	35	2,314	803	1,511	Ward No. 9	0009
19	8	11	291	219	72	3,297	1,358	1,939	Ward No. 10	0010
81	20	61	105	54	51	2,775	966	1,809	Ward No. 11	0011
26	15	11	237	106	131	5,920	1,897	4,023	Ward No. 12	0012
4	-	4	134	47	87	3,305	1,146	2,159	Ward No. 13	0013
28	12	16	252	138	114	3,127	1,002	2,125	Ward No. 14	0014
9	2	7	171	110	61	1,988	713	1,275	Ward No. 15	0015
12	5	7	56	31	25	1,314	444	870	Ward No. 16	0016
2	2	-	41	23	18	1,836	624	1,212	Ward No. 17	0017
6	2	4	276	163	113	1,917	678	1,239	Ward No. 18	0018
5	3	2	181	140	41	4,081	1,356	2,725	Ward No. 19	0019
16	5	11	90	64	26	3,948	1,391	2,557	Ward No. 20	0020
2	-	2	101	59	42	2,854	1,026	1,828	Ward No. 21	0021
19	8	11	108	77	31	2,388	852	1,536	Ward No. 22	0022
594	215	379	7,933	5,105	2,828	245,934	81,159	164,775	Panihati (M)	801705
9	2	7	82	51	31	5,299	1,686	3,613	Ward No. 1	0001
50	13	37	1,029	782	247	7,810	2,725	5,085	Ward No. 2	0002
38	12	26	282	184	98	7,754	2,625	5,129	Ward No. 3	0003
77	30	47	234	146	88	6,045	2,031	4,014	Ward No. 4	0004
17	10	7	225	148	77	5,678	1,784	3,894	Ward No. 5	0005
4	3	1	226	150	76	5,698	1,850	3,848	Ward No. 6	0006
27	13	14	328	270	58	13,946	5,213	8,733	Ward No. 7	0007
14	4	10	147	102	45	8,384	3,049	5,335	Ward No. 8	0008
6	-	6	111	70	41	5,218	1,803	3,415	Ward No. 9	0009
28	12	16	286	183	103	5,763	2,074	3,689	Ward No. 10	0010
4	2	2	175	108	67	4,518	1,433	3,085	Ward No. 11	0011

DISTRICT CENSUS HANDBOOK : NORTH TWENTY FOUR PARGANAS

URBAN PRIMARY

Location code number	Name of Town/ Ward	Area in Square Kilometre	Number of households	Total population (including institutional and houseless population)			Population in the age-group 0-6		
				Persons	Males	Females	Persons	Males	Females
				5	6	7	8	9	10
0012	Ward No. 12		1,831	7,363	3,718	3,645	557	284	273
0013	Ward No. 13		2,697	11,668	5,797	5,871	762	392	370
0014	Ward No. 14		2,038	8,343	4,261	4,082	587	287	300
0015	Ward No. 15		3,369	14,091	6,959	7,132	930	471	459
0016	Ward No. 16		2,041	8,373	4,153	4,220	449	238	211
0017	Ward No. 17		2,817	12,010	5,919	6,091	694	335	359
0018	Ward No. 18		2,232	10,229	5,052	5,177	699	344	355
0019	Ward No. 19		3,232	13,157	6,566	6,591	898	431	467
0020	Ward No. 20		1,276	5,530	2,807	2,723	460	266	194
0021	Ward No. 21		3,352	14,417	7,228	7,189	1,007	527	480
0022	Ward No. 22		2,301	9,805	4,834	4,971	612	313	299
0023	Ward No. 23		1,755	6,860	3,427	3,433	429	223	206
0024	Ward No. 24		2,225	9,630	4,696	4,934	564	275	289
0025	Ward No. 25		1,927	8,757	4,341	4,416	512	256	256
0026	Ward No. 26		3,211	15,093	7,548	7,545	1,118	561	557
0027	Ward No. 27		4,504	19,774	9,758	10,016	1,574	785	789
0028	Ward No. 28		2,652	11,344	5,728	5,616	814	403	411
0029	Ward No. 29		2,270	9,720	5,079	4,641	846	435	411
0030	Ward No. 30		2,580	11,863	5,834	6,029	784	398	386
0031	Ward No. 31		2,728	14,155	6,737	7,418	898	468	430
0032	Ward No. 32		2,014	8,192	4,132	4,060	503	258	245
0033	Ward No. 33		2,204	9,659	4,763	4,896	574	275	299
0034	Ward No. 34		3,198	13,253	6,696	6,557	954	505	449
0035	Ward No. 35		2,096	8,914	4,498	4,416	702	348	354
801706	Baduria (M)	22.43	12,058	52,493	26,799	25,694	5,185	2,642	2,543
0001	Ward No. 1		527	2,265	1,109	1,156	227	100	127
0002	Ward No. 2		733	3,093	1,558	1,535	266	135	131
0003	Ward No. 3		1,069	4,466	2,278	2,188	404	223	181
0004	Ward No. 4		1,004	4,344	2,238	2,106	361	202	159
0005	Ward No. 5		465	1,888	965	923	159	83	76
0006	Ward No. 6		918	4,076	2,094	1,982	454	221	233
0007	Ward No. 7		623	2,630	1,323	1,307	241	112	129
0008	Ward No. 8		951	4,117	2,104	2,013	395	195	200
0009	Ward No. 9		792	3,368	1,728	1,640	325	171	154
0010	Ward No. 10		865	3,946	2,033	1,913	485	243	242
0011	Ward No. 11		780	3,438	1,755	1,683	395	211	184
0012	Ward No. 12		613	2,598	1,337	1,261	195	91	104
0013	Ward No. 13		545	2,236	1,148	1,088	217	112	105
0014	Ward No. 14		424	2,013	1,015	998	244	118	126
0015	Ward No. 15		486	2,303	1,166	1,137	259	129	130
0016	Ward No. 16		692	3,242	1,716	1,526	307	169	138
0017	Ward No. 17		571	2,470	1,232	1,238	251	127	124
801707	Barasat (M)	34.50	69,506	278,435	140,822	137,613	22,605	11,514	11,091
0001	Ward No. 1		2,504	11,102	5,672	5,430	1,334	695	639
0002	Ward No. 2		3,679	15,058	7,655	7,403	1,413	706	707
0003	Ward No. 3		2,231	9,337	4,691	4,646	833	446	387
0004	Ward No. 4		2,472	10,108	5,063	5,045	898	465	433
0005	Ward No. 5		1,979	7,645	3,807	3,838	517	276	241
0006	Ward No. 6		2,422	9,720	4,928	4,792	734	388	346
0007	Ward No. 7		4,104	17,000	8,798	8,202	1,631	843	788
0008	Ward No. 8		2,079	8,531	4,375	4,156	534	279	255
0009	Ward No. 9		1,947	7,338	3,663	3,675	461	243	218
0010	Ward No. 10		1,646	6,287	3,112	3,175	414	211	203
0011	Ward No. 11		1,836	6,897	3,461	3,436	410	201	209
0012	Ward No. 12		1,098	4,134	2,096	2,038	325	163	162
0013	Ward No. 13		1,913	7,754	3,934	3,820	677	336	341
0014	Ward No. 14		1,925	7,390	3,688	3,702	542	271	271
0015	Ward No. 15		2,774	11,272	5,651	5,621	1,125	545	580
0016	Ward No. 16		1,317	4,723	2,391	2,332	302	165	137
0017	Ward No. 17		2,813	11,140	5,742	5,398	971	480	491
0018	Ward No. 18		1,943	8,433	4,324	4,109	1,005	528	477
0019	Ward No. 19		1,585	6,453	3,231	3,222	458	205	253
0020	Ward No. 20		1,230	4,965	2,519	2,446	429	232	197
0021	Ward No. 21		1,721	7,429	3,789	3,640	762	375	387

PRIMARY CENSUS ABSTRACT

CENSUS ABSTRACT

Scheduled Castes population			Scheduled Tribes population			Literates			Name of Town/ Ward
Persons	Males	Females	Persons	Males	Females	Persons	Males	Females	
11	12	13	14	15	16	17	18	19	2
1,109	575	534	35	19	16	6,049	3,168	2,881	Ward No. 12
312	171	141	23	11	12	10,352	5,219	5,133	Ward No. 13
52	27	25	46	23	23	7,065	3,695	3,370	Ward No. 14
1,294	631	663	82	41	41	12,255	6,204	6,051	Ward No. 15
527	264	263	11	6	5	7,516	3,772	3,744	Ward No. 16
238	123	115	90	40	50	10,939	5,453	5,486	Ward No. 17
293	149	144	407	203	204	8,910	4,497	4,413	Ward No. 18
317	170	147	261	129	132	11,302	5,821	5,481	Ward No. 19
367	192	175	145	75	70	4,256	2,249	2,007	Ward No. 20
483	255	228	145	77	68	12,200	6,260	5,940	Ward No. 21
289	153	136	48	26	22	8,899	4,400	4,499	Ward No. 22
692	373	319	39	22	17	5,964	3,019	2,945	Ward No. 23
600	299	301	21	9	12	8,671	4,310	4,361	Ward No. 24
249	123	126	32	19	13	7,856	3,948	3,908	Ward No. 25
1,640	839	801	133	62	71	12,826	6,605	6,221	Ward No. 26
1,609	805	804	339	170	169	16,694	8,475	8,219	Ward No. 27
586	301	285	64	30	34	9,647	5,003	4,644	Ward No. 28
917	496	421	45	22	23	8,019	4,299	3,720	Ward No. 29
1,124	547	577	58	26	32	10,485	5,236	5,249	Ward No. 30
315	152	163	22	9	13	12,745	6,101	6,644	Ward No. 31
229	107	122	191	132	59	7,043	3,575	3,468	Ward No. 32
456	220	236	541	255	286	8,721	4,338	4,383	Ward No. 33
950	510	440	106	51	55	11,430	5,905	5,525	Ward No. 34
1,515	788	727	233	112	121	7,315	3,791	3,524	Ward No. 35
9,278	4,766	4,512	249	132	117	38,770	20,571	18,199	Baduria (M)
629	304	325	52	23	29	1,612	818	794	Ward No. 1
878	447	431	5	3	2	2,461	1,309	1,152	Ward No. 2
1,508	769	739	45	24	21	3,314	1,740	1,574	Ward No. 3
250	128	122	-	-	-	3,550	1,875	1,675	Ward No. 4
161	81	80	18	8	10	1,591	834	757	Ward No. 5
5	2	3	13	9	4	3,044	1,621	1,423	Ward No. 6
829	409	420	5	3	2	2,065	1,082	983	Ward No. 7
1,818	960	858	46	25	21	3,125	1,680	1,445	Ward No. 8
557	293	264	6	4	2	2,403	1,290	1,113	Ward No. 9
2	1	1	-	-	-	2,750	1,485	1,265	Ward No. 10
657	346	311	16	9	7	2,155	1,134	1,021	Ward No. 11
229	103	126	7	5	2	1,997	1,080	917	Ward No. 12
656	356	300	26	13	13	1,649	880	769	Ward No. 13
-	-	-	-	-	-	1,330	702	628	Ward No. 14
42	23	19	3	2	1	1,677	882	795	Ward No. 15
450	245	205	4	3	1	2,249	1,225	1,024	Ward No. 16
607	299	308	3	1	2	1,798	934	864	Ward No. 17
50,482	25,728	24,754	3,672	1,819	1,853	229,279	119,254	110,025	Barasat (M)
432	229	203	48	22	26	7,559	3,993	3,566	Ward No. 1
4,963	2,518	2,445	66	37	29	11,785	6,288	5,497	Ward No. 2
2,846	1,419	1,427	127	60	67	7,452	3,883	3,569	Ward No. 3
3,072	1,555	1,517	369	191	178	8,282	4,259	4,023	Ward No. 4
857	439	418	39	17	22	6,760	3,375	3,385	Ward No. 5
2,399	1,216	1,183	86	45	41	8,076	4,221	3,855	Ward No. 6
4,820	2,509	2,311	139	72	67	12,611	6,884	5,727	Ward No. 7
1,249	659	590	129	54	75	7,623	3,975	3,648	Ward No. 8
465	244	221	21	10	11	6,581	3,306	3,275	Ward No. 9
424	220	204	22	13	9	5,721	2,857	2,864	Ward No. 10
651	321	330	34	16	18	6,243	3,179	3,064	Ward No. 11
819	417	402	23	11	12	3,602	1,871	1,731	Ward No. 12
1,087	572	515	91	52	39	6,331	3,346	2,985	Ward No. 13
857	434	423	49	24	25	6,577	3,327	3,250	Ward No. 14
3,772	1,898	1,874	57	33	24	8,620	4,581	4,039	Ward No. 15
725	371	354	24	13	11	4,324	2,199	2,125	Ward No. 16
1,454	758	696	28	15	13	8,684	4,659	4,025	Ward No. 17
322	155	167	36	16	20	5,847	3,095	2,752	Ward No. 18
758	382	376	76	29	47	5,700	2,929	2,771	Ward No. 19
816	421	395	49	31	18	4,050	2,093	1,957	Ward No. 20
1,332	676	656	140	59	81	5,429	2,918	2,511	Ward No. 21

DISTRICT CENSUS HANDBOOK : NORTH TWENTY FOUR PARGANAS

URBAN PRIMARY

Location code number	Name of Town/ Ward	Illiterates			Total workers			Main workers		
		Persons	Males	Females	Persons	Males	Females	Persons	Males	Females
1	2	20	21	22	23	24	25	26	27	28
0012	Ward No. 12	1,314	550	764	2,817	2,244	573	2,704	2,178	526
0013	Ward No. 13	1,316	578	738	4,039	3,271	768	3,886	3,188	698
0014	Ward No. 14	1,278	566	712	3,145	2,602	543	2,874	2,460	414
0015	Ward No. 15	1,836	755	1,081	5,100	4,132	968	4,920	4,041	879
0016	Ward No. 16	857	381	476	2,942	2,454	488	2,877	2,411	466
0017	Ward No. 17	1,071	466	605	4,115	3,290	825	3,958	3,210	748
0018	Ward No. 18	1,319	555	764	3,502	2,948	554	3,364	2,862	502
0019	Ward No. 19	1,855	745	1,110	4,734	3,981	753	4,347	3,694	653
0020	Ward No. 20	1,274	558	716	2,123	1,680	443	1,923	1,514	409
0021	Ward No. 21	2,217	968	1,249	4,914	4,306	608	4,505	4,005	500
0022	Ward No. 22	906	434	472	3,206	2,715	491	3,090	2,662	428
0023	Ward No. 23	896	408	488	2,328	1,866	462	2,186	1,816	370
0024	Ward No. 24	959	386	573	3,383	2,709	674	3,308	2,669	639
0025	Ward No. 25	901	393	508	3,013	2,389	624	2,849	2,294	555
0026	Ward No. 26	2,267	943	1,324	5,918	4,493	1,425	5,600	4,367	1,233
0027	Ward No. 27	3,080	1,283	1,797	6,962	5,741	1,221	6,453	5,435	1,018
0028	Ward No. 28	1,697	725	972	4,052	3,374	678	3,502	3,023	479
0029	Ward No. 29	1,701	780	921	3,492	2,969	523	3,429	2,932	497
0030	Ward No. 30	1,378	598	780	4,150	3,408	742	3,912	3,286	626
0031	Ward No. 31	1,410	636	774	4,766	3,655	1,111	4,633	3,582	1,051
0032	Ward No. 32	1,149	557	592	2,672	2,133	539	2,538	2,060	478
0033	Ward No. 33	938	425	513	3,272	2,694	578	3,146	2,617	529
0034	Ward No. 34	1,823	791	1,032	4,581	3,907	674	4,117	3,683	434
0035	Ward No. 35	1,599	707	892	3,153	2,684	469	3,021	2,585	436
801706	Baduria (M)	13,723	6,228	7,495	18,826	16,136	2,690	16,384	14,420	1,964
0001	Ward No. 1	653	291	362	759	678	81	681	617	64
0002	Ward No. 2	632	249	383	1,060	903	157	828	712	116
0003	Ward No. 3	1,152	538	614	1,455	1,313	142	1,191	1,100	91
0004	Ward No. 4	794	363	431	1,484	1,254	230	1,407	1,215	192
0005	Ward No. 5	297	131	166	566	497	69	511	466	45
0006	Ward No. 6	1,032	473	559	1,332	1,270	62	1,041	998	43
0007	Ward No. 7	565	241	324	909	836	73	871	813	58
0008	Ward No. 8	992	424	568	1,506	1,303	203	1,240	1,117	123
0009	Ward No. 9	965	438	527	1,161	1,056	105	999	911	88
0010	Ward No. 10	1,196	548	648	1,303	1,225	78	1,190	1,127	63
0011	Ward No. 11	1,283	621	662	1,743	1,168	575	1,397	1,063	334
0012	Ward No. 12	601	257	344	995	808	187	940	783	157
0013	Ward No. 13	587	268	319	872	692	180	836	667	169
0014	Ward No. 14	683	313	370	766	625	141	740	606	134
0015	Ward No. 15	626	284	342	805	693	112	727	664	63
0016	Ward No. 16	993	491	502	1,254	1,094	160	939	846	93
0017	Ward No. 17	672	298	374	856	721	135	846	715	131
801707	Barasat (M)	49,156	21,568	27,588	97,469	79,990	17,479	90,395	75,952	14,443
0001	Ward No. 1	3,543	1,679	1,864	3,589	3,085	504	3,300	2,884	416
0002	Ward No. 2	3,273	1,367	1,906	5,211	4,365	846	4,857	4,169	688
0003	Ward No. 3	1,885	808	1,077	3,237	2,646	591	3,080	2,551	529
0004	Ward No. 4	1,826	804	1,022	3,510	2,879	631	3,086	2,643	443
0005	Ward No. 5	885	432	453	2,542	2,036	506	2,382	1,945	437
0006	Ward No. 6	1,644	707	937	3,360	2,776	584	3,103	2,643	460
0007	Ward No. 7	4,389	1,914	2,475	6,309	5,181	1,128	5,758	4,966	792
0008	Ward No. 8	908	400	508	2,930	2,472	458	2,766	2,373	393
0009	Ward No. 9	757	357	400	2,540	2,063	477	2,449	2,027	422
0010	Ward No. 10	566	255	311	2,144	1,710	434	2,066	1,663	403
0011	Ward No. 11	654	282	372	2,305	1,930	375	2,164	1,825	339
0012	Ward No. 12	532	225	307	1,496	1,246	250	1,421	1,198	223
0013	Ward No. 13	1,423	588	835	2,695	2,257	438	2,555	2,170	385
0014	Ward No. 14	813	361	452	2,433	2,018	415	2,376	1,980	396
0015	Ward No. 15	2,652	1,070	1,582	4,569	3,396	1,173	3,918	3,062	856
0016	Ward No. 16	399	192	207	1,642	1,306	336	1,550	1,258	292
0017	Ward No. 17	2,456	1,083	1,373	4,143	3,375	768	3,820	3,152	668
0018	Ward No. 18	2,586	1,229	1,357	2,706	2,376	330	2,412	2,170	242
0019	Ward No. 19	753	302	451	2,239	1,805	434	2,012	1,663	349
0020	Ward No. 20	915	426	489	1,692	1,453	239	1,518	1,332	186
0021	Ward No. 21	2,000	871	1,129	2,828	2,190	638	2,532	2,050	482

PRIMARY CENSUS ABSTRACT

CENSUS ABSTRACT

Industrial category of main workers													Name of Town/ Ward 2
Cultivators			Agricultural labourers			Household industry workers			Other workers				
Persons	Males	Females	Persons	Males	Females	Persons	Males	Females	Persons	Males	Females		
29	30	31	32	33	34	35	36	37	38	39	40		
3	1	2	-	-	-	46	26	20	2,655	2,151	504	Ward No. 12	
4	3	1	3	2	1	45	31	14	3,834	3,152	682	Ward No. 13	
1	1	-	4	3	1	33	27	6	2,836	2,429	407	Ward No. 14	
7	4	3	29	16	13	17	11	6	4,867	4,010	857	Ward No. 15	
1	1	-	1	-	1	59	42	17	2,816	2,368	448	Ward No. 16	
5	3	2	4	2	2	24	21	3	3,925	3,184	741	Ward No. 17	
1	1	-	8	6	2	34	24	10	3,321	2,831	490	Ward No. 18	
5	1	4	4	3	1	42	29	13	4,296	3,661	635	Ward No. 19	
2	2	-	5	4	1	26	16	10	1,890	1,492	398	Ward No. 20	
5	3	2	5	4	1	122	85	37	4,373	3,913	460	Ward No. 21	
1	1	-	4	3	1	9	8	1	3,076	2,650	426	Ward No. 22	
-	-	-	5	4	1	30	28	2	2,151	1,784	367	Ward No. 23	
1	-	1	9	9	-	10	6	4	3,288	2,654	634	Ward No. 24	
9	3	6	7	6	1	53	39	14	2,780	2,246	534	Ward No. 25	
5	4	1	18	7	11	115	63	52	5,462	4,293	1,169	Ward No. 26	
6	2	4	7	5	2	114	89	25	6,326	5,339	987	Ward No. 27	
13	7	6	9	8	1	92	67	25	3,388	2,941	447	Ward No. 28	
1	1	-	3	2	1	70	46	24	3,355	2,883	472	Ward No. 29	
2	2	-	5	3	2	26	24	2	3,879	3,257	622	Ward No. 30	
6	3	3	6	5	1	54	30	24	4,567	3,544	1,023	Ward No. 31	
10	7	3	5	3	2	14	9	5	2,509	2,041	468	Ward No. 32	
5	4	1	5	3	2	9	5	4	3,127	2,605	522	Ward No. 33	
5	2	3	10	9	1	127	112	15	3,975	3,560	415	Ward No. 34	
7	5	2	-	-	-	19	14	5	2,995	2,566	429	Ward No. 35	
1,543	1,499	44	2,226	2,091	135	823	450	373	11,792	10,380	1,412	Baduria (M)	
47	46	1	193	189	4	26	23	3	415	359	56	Ward No. 1	
30	26	4	59	59	-	27	13	14	712	614	98	Ward No. 2	
90	87	3	70	65	5	15	9	6	1,016	939	77	Ward No. 3	
100	100	-	43	42	1	126	56	70	1,138	1,017	121	Ward No. 4	
-	-	-	1	1	-	-	-	-	510	465	45	Ward No. 5	
260	255	5	174	173	1	16	16	-	591	554	37	Ward No. 6	
44	42	2	256	254	2	32	28	4	539	489	50	Ward No. 7	
123	120	3	231	209	22	16	12	4	870	776	94	Ward No. 8	
18	18	-	66	59	7	18	12	6	897	822	75	Ward No. 9	
307	296	11	224	207	17	22	22	-	637	602	35	Ward No. 10	
46	46	-	203	190	13	228	78	150	920	749	171	Ward No. 11	
60	60	-	87	80	7	181	121	60	612	522	90	Ward No. 12	
13	13	-	17	15	2	77	44	33	729	595	134	Ward No. 13	
129	125	4	139	133	6	13	7	6	459	341	118	Ward No. 14	
186	181	5	252	226	26	8	4	4	281	253	28	Ward No. 15	
44	41	3	65	64	1	5	2	3	825	739	86	Ward No. 16	
46	43	3	146	125	21	13	3	10	641	544	97	Ward No. 17	
408	346	62	775	713	62	2,743	1,985	758	86,469	72,908	13,561	Barasat (M)	
5	4	1	29	28	1	91	66	25	3,175	2,786	389	Ward No. 1	
18	17	1	29	26	3	184	134	50	4,626	3,992	634	Ward No. 2	
3	2	1	8	7	1	126	77	49	2,943	2,465	478	Ward No. 3	
9	5	4	17	10	7	68	57	11	2,992	2,571	421	Ward No. 4	
2	2	-	4	3	1	34	23	11	2,342	1,917	425	Ward No. 5	
-	-	-	9	6	3	200	174	26	2,894	2,463	431	Ward No. 6	
68	63	5	287	284	3	219	197	22	5,184	4,422	762	Ward No. 7	
2	1	1	2	1	1	29	22	7	2,733	2,349	384	Ward No. 8	
9	8	1	9	6	3	23	11	12	2,408	2,002	406	Ward No. 9	
1	1	-	2	1	1	24	13	11	2,039	1,648	391	Ward No. 10	
1	-	1	5	3	2	85	69	16	2,073	1,753	320	Ward No. 11	
3	3	-	1	1	-	40	28	12	1,377	1,166	211	Ward No. 12	
4	4	-	2	1	1	78	57	21	2,471	2,108	363	Ward No. 13	
-	-	-	2	1	1	18	2	16	2,356	1,977	379	Ward No. 14	
7	3	4	10	7	3	107	43	64	3,794	3,009	785	Ward No. 15	
-	-	-	3	3	-	9	5	4	1,538	1,250	288	Ward No. 16	
11	9	2	15	12	3	66	49	17	3,728	3,082	646	Ward No. 17	
23	20	3	5	5	-	44	36	8	2,340	2,109	231	Ward No. 18	
14	9	5	21	18	3	122	94	28	1,855	1,542	313	Ward No. 19	
3	3	-	12	11	1	31	18	13	1,472	1,300	172	Ward No. 20	
86	79	7	176	172	4	157	37	120	2,113	1,762	351	Ward No. 21	

DISTRICT CENSUS HANDBOOK : NORTH TWENTY FOUR PARGANAS

URBAN PRIMARY

Location code number	Name of Town/ Ward	Industrial category								
		Marginal workers			Cultivators			Agricultural labourers		
		Persons	Males	Females	Persons	Males	Females	Persons	Males	Females
1	2	41	42	43	44	45	46	47	48	49
0012	Ward No. 12	113	66	47	-	-	-	-	-	-
0013	Ward No. 13	153	83	70	1	-	1	-	-	-
0014	Ward No. 14	271	142	129	1	1	-	14	4	10
0015	Ward No. 15	180	91	89	6	4	2	8	-	8
0016	Ward No. 16	65	43	22	-	-	-	-	-	-
0017	Ward No. 17	157	80	77	3	2	1	2	-	2
0018	Ward No. 18	138	86	52	2	-	2	1	1	-
0019	Ward No. 19	387	287	100	2	-	2	2	-	2
0020	Ward No. 20	200	166	34	-	-	-	-	-	-
0021	Ward No. 21	409	301	108	2	2	-	3	2	1
0022	Ward No. 22	116	53	63	1	-	1	-	-	-
0023	Ward No. 23	142	50	92	2	2	-	-	-	-
0024	Ward No. 24	75	40	35	3	3	-	-	-	-
0025	Ward No. 25	164	95	69	3	1	2	1	-	1
0026	Ward No. 26	318	126	192	3	1	2	3	-	3
0027	Ward No. 27	509	306	203	5	1	4	2	2	-
0028	Ward No. 28	550	351	199	3	2	1	2	-	2
0029	Ward No. 29	63	37	26	-	-	-	1	-	1
0030	Ward No. 30	238	122	116	-	-	-	-	-	-
0031	Ward No. 31	133	73	60	8	6	2	1	1	-
0032	Ward No. 32	134	73	61	8	3	5	3	1	2
0033	Ward No. 33	126	77	49	1	-	1	-	-	-
0034	Ward No. 34	464	224	240	5	2	3	4	3	1
0035	Ward No. 35	132	99	33	3	2	1	-	-	-
801706	Baduria (M)	2,442	1,716	726	43	39	4	537	494	43
0001	Ward No. 1	78	61	17	2	2	-	20	20	-
0002	Ward No. 2	232	191	41	7	6	1	48	45	3
0003	Ward No. 3	264	213	51	2	2	-	14	14	-
0004	Ward No. 4	77	39	38	2	2	-	3	3	-
0005	Ward No. 5	55	31	24	-	-	-	-	-	-
0006	Ward No. 6	291	272	19	4	4	-	165	161	4
0007	Ward No. 7	38	23	15	1	1	-	13	8	5
0008	Ward No. 8	266	186	80	4	3	1	123	116	7
0009	Ward No. 9	162	145	17	1	1	-	18	16	2
0010	Ward No. 10	113	98	15	10	9	1	72	62	10
0011	Ward No. 11	346	105	241	-	-	-	24	18	6
0012	Ward No. 12	55	25	30	2	1	1	3	3	-
0013	Ward No. 13	36	25	11	-	-	-	1	1	-
0014	Ward No. 14	26	19	7	-	-	-	1	1	-
0015	Ward No. 15	78	29	49	7	7	-	20	14	6
0016	Ward No. 16	315	248	67	1	1	-	12	12	-
0017	Ward No. 17	10	6	4	-	-	-	-	-	-
801707	Barasat (M)	7,074	4,038	3,036	88	39	49	154	112	42
0001	Ward No. 1	289	201	88	4	1	3	7	7	-
0002	Ward No. 2	354	196	158	1	-	1	16	13	3
0003	Ward No. 3	157	95	62	2	-	2	1	1	-
0004	Ward No. 4	424	236	188	4	2	2	2	2	-
0005	Ward No. 5	160	91	69	-	-	-	2	2	-
0006	Ward No. 6	257	133	124	1	1	-	3	3	-
0007	Ward No. 7	551	215	336	6	1	5	13	8	5
0008	Ward No. 8	164	99	65	1	1	-	-	-	-
0009	Ward No. 9	91	36	55	7	2	5	19	12	7
0010	Ward No. 10	78	47	31	-	-	-	-	-	-
0011	Ward No. 11	141	105	36	1	1	-	-	-	-
0012	Ward No. 12	75	48	27	-	-	-	-	-	-
0013	Ward No. 13	140	87	53	1	1	-	-	-	-
0014	Ward No. 14	57	38	19	-	-	-	-	-	-
0015	Ward No. 15	651	334	317	5	5	-	3	1	2
0016	Ward No. 16	92	48	44	-	-	-	-	-	-
0017	Ward No. 17	323	223	100	2	-	2	5	4	1
0018	Ward No. 18	294	206	88	4	3	1	3	2	1
0019	Ward No. 19	227	142	85	-	-	-	1	1	-
0020	Ward No. 20	174	121	53	1	-	1	7	7	-
0021	Ward No. 21	296	140	156	5	5	-	54	37	17

PRIMARY CENSUS ABSTRACT

CENSUS ABSTRACT

of marginal workers

									Location	
Household industry workers			Other workers			Non-workers			code	
Persons	Males	Females	Persons	Males	Females	Persons	Males	Females	Name of Town/ Ward	number
50	51	52	53	54	55	56	57	58	2	1
19	3	16	94	63	31	4,546	1,474	3,072	Ward No. 12	0012
3	1	2	149	82	67	7,629	2,526	5,103	Ward No. 13	0013
9	5	4	247	132	115	5,198	1,659	3,539	Ward No. 14	0014
14	1	13	152	86	66	8,991	2,827	6,164	Ward No. 15	0015
3	-	3	62	43	19	5,431	1,699	3,732	Ward No. 16	0016
2	1	1	150	77	73	7,895	2,629	5,266	Ward No. 17	0017
9	2	7	126	83	43	6,727	2,104	4,623	Ward No. 18	0018
2	-	2	381	287	94	8,423	2,585	5,838	Ward No. 19	0019
19	15	4	181	151	30	3,407	1,127	2,280	Ward No. 20	0020
19	9	10	385	288	97	9,503	2,922	6,581	Ward No. 21	0021
3	2	1	112	51	61	6,599	2,119	4,480	Ward No. 22	0022
1	-	1	139	48	91	4,532	1,561	2,971	Ward No. 23	0023
-	-	-	72	37	35	6,247	1,987	4,260	Ward No. 24	0024
5	2	3	155	92	63	5,744	1,952	3,792	Ward No. 25	0025
106	28	78	206	97	109	9,175	3,055	6,120	Ward No. 26	0026
26	11	15	476	292	184	12,812	4,017	8,795	Ward No. 27	0027
32	11	21	513	338	175	7,292	2,354	4,938	Ward No. 28	0028
-	-	-	62	37	25	6,228	2,110	4,118	Ward No. 29	0029
3	2	1	235	120	115	7,713	2,426	5,287	Ward No. 30	0030
5	2	3	119	64	55	9,389	3,082	6,307	Ward No. 31	0031
3	1	2	120	68	52	5,520	1,999	3,521	Ward No. 32	0032
1	1	-	124	76	48	6,387	2,069	4,318	Ward No. 33	0033
31	16	15	424	203	221	8,672	2,789	5,883	Ward No. 34	0034
5	1	4	124	96	28	5,761	1,814	3,947	Ward No. 35	0035
204	56	148	1,658	1,127	531	33,667	10,663	23,004	Baduria (M)	801706
8	6	2	48	33	15	1,506	431	1,075	Ward No. 1	0001
15	8	7	162	132	30	2,033	655	1,378	Ward No. 2	0002
6	-	6	242	197	45	3,011	965	2,046	Ward No. 3	0003
10	3	7	62	31	31	2,860	984	1,876	Ward No. 4	0004
-	-	-	55	31	24	1,322	468	854	Ward No. 5	0005
6	4	2	116	103	13	2,744	824	1,920	Ward No. 6	0006
4	-	4	20	14	6	1,721	487	1,234	Ward No. 7	0007
51	7	44	88	60	28	2,611	801	1,810	Ward No. 8	0008
19	9	10	124	119	5	2,207	672	1,535	Ward No. 9	0009
4	3	1	27	24	3	2,643	808	1,835	Ward No. 10	0010
38	7	31	284	80	204	1,695	587	1,108	Ward No. 11	0011
10	-	10	40	21	19	1,603	529	1,074	Ward No. 12	0012
10	5	5	25	19	6	1,364	456	908	Ward No. 13	0013
-	-	-	25	18	7	1,247	390	857	Ward No. 14	0014
15	1	14	36	7	29	1,498	473	1,025	Ward No. 15	0015
7	3	4	295	232	63	1,988	622	1,366	Ward No. 16	0016
1	-	1	9	6	3	1,614	511	1,103	Ward No. 17	0017
815	211	604	6,017	3,676	2,341	180,966	60,832	120,134	Barasat (M)	801707
13	3	10	265	190	75	7,513	2,587	4,926	Ward No. 1	0001
45	5	40	292	178	114	9,847	3,290	6,557	Ward No. 2	0002
18	8	10	136	86	50	6,100	2,045	4,055	Ward No. 3	0003
9	-	9	409	232	177	6,598	2,184	4,414	Ward No. 4	0004
8	4	4	150	85	65	5,103	1,771	3,332	Ward No. 5	0005
60	20	40	193	109	84	6,360	2,152	4,208	Ward No. 6	0006
92	7	85	440	199	241	10,691	3,617	7,074	Ward No. 7	0007
1	1	-	162	97	65	5,601	1,903	3,698	Ward No. 8	0008
1	-	1	64	22	42	4,798	1,600	3,198	Ward No. 9	0009
2	1	1	76	46	30	4,143	1,402	2,741	Ward No. 10	0010
4	2	2	136	102	34	4,592	1,531	3,061	Ward No. 11	0011
9	3	6	66	45	21	2,638	850	1,788	Ward No. 12	0012
15	3	12	124	83	41	5,059	1,677	3,382	Ward No. 13	0013
-	-	-	57	38	19	4,957	1,670	3,287	Ward No. 14	0014
187	37	150	456	291	165	6,703	2,255	4,448	Ward No. 15	0015
6	4	2	86	44	42	3,081	1,085	1,996	Ward No. 16	0016
38	18	20	278	201	77	6,997	2,367	4,630	Ward No. 17	0017
23	7	16	264	194	70	5,727	1,948	3,779	Ward No. 18	0018
23	12	11	203	129	74	4,214	1,426	2,788	Ward No. 19	0019
9	4	5	157	110	47	3,273	1,066	2,207	Ward No. 20	0020
69	7	62	168	91	77	4,601	1,599	3,002	Ward No. 21	0021

DISTRICT CENSUS HANDBOOK : NORTH TWENTY FOUR PARGANAS

URBAN PRIMARY

Location code number	Name of Town/ Ward	Area in Square Kilometre	Number of households	Total population (including institutional and houseless population)			Population in the age-group 0-6		
				Persons	Males	Females	Persons	Males	Females
1	2	3	4	5	6	7	8	9	10
0022	Ward No. 22		2,063	8,328	4,285	4,043	649	354	295
0023	Ward No. 23		2,494	9,847	5,006	4,841	722	356	366
0024	Ward No. 24		2,531	9,837	4,875	4,962	618	297	321
0025	Ward No. 25		1,249	5,046	2,507	2,539	283	132	151
0026	Ward No. 26		1,787	7,445	3,736	3,709	655	344	311
0027	Ward No. 27		1,721	6,587	3,317	3,270	384	190	194
0028	Ward No. 28		2,167	8,288	4,209	4,079	592	289	303
0029	Ward No. 29		2,173	8,956	4,611	4,345	852	465	387
0030	Ward No. 30		1,958	7,444	3,744	3,700	479	252	227
0031	Ward No. 31		2,817	10,813	5,346	5,467	701	350	351
0032	Ward No. 32		3,328	13,128	6,596	6,532	895	432	463
801708	Madhyamgram (M)	21.50	48,942	196,127	98,864	97,263	16,351	8,255	8,096
0001	Ward No. 1		2,202	8,590	4,386	4,204	729	381	348
0002	Ward No. 2		2,104	9,143	4,668	4,475	902	460	442
0003	Ward No. 3		2,704	11,186	5,729	5,457	1,088	574	514
0004	Ward No. 4		1,681	6,766	3,419	3,347	416	192	224
0005	Ward No. 5		1,623	6,156	3,092	3,064	445	238	207
0006	Ward No. 6		2,137	8,309	4,189	4,120	598	299	299
0007	Ward No. 7		1,687	6,494	3,165	3,329	398	185	213
0008	Ward No. 8		1,673	6,039	2,930	3,109	288	135	153
0009	Ward No. 9		2,085	7,926	3,950	3,976	537	261	276
0010	Ward No. 10		2,315	9,380	4,749	4,631	887	444	443
0011	Ward No. 11		3,263	12,970	6,590	6,380	1,142	592	550
0012	Ward No. 12		2,052	8,782	4,563	4,219	1,016	492	524
0013	Ward No. 13		2,803	12,519	6,419	6,100	1,478	716	762
0014	Ward No. 14		2,420	9,952	5,022	4,930	944	456	488
0015	Ward No. 15		2,722	10,761	5,483	5,278	869	451	418
0016	Ward No. 16		1,318	5,974	3,076	2,898	563	298	265
0017	Ward No. 17		1,899	7,984	4,064	3,920	677	345	332
0018	Ward No. 18		2,006	7,657	3,887	3,770	726	368	358
0019	Ward No. 19		1,553	6,389	2,925	3,464	394	203	191
0020	Ward No. 20		1,627	6,613	3,417	3,196	572	298	274
0021	Ward No. 21		1,890	7,191	3,615	3,576	531	267	264
0022	Ward No. 22		1,707	6,381	3,134	3,247	426	223	203
0023	Ward No. 23		1,198	4,393	2,177	2,216	240	139	101
0024	Ward No. 24		1,088	4,056	1,974	2,082	206	107	99
0025	Ward No. 25		1,185	4,516	2,241	2,275	279	131	148
801709	New Barrackpore (M)	6.89	19,307	76,846	38,239	38,607	5,157	2,640	2,517
0001	Ward No. 1		648	2,597	1,226	1,371	151	76	75
0002	Ward No. 2		630	2,425	1,154	1,271	129	61	68
0003	Ward No. 3		827	3,541	1,687	1,854	223	118	105
0004	Ward No. 4		639	2,410	1,162	1,248	111	54	57
0005	Ward No. 5		925	3,591	1,789	1,802	162	87	75
0006	Ward No. 6		941	3,609	1,831	1,778	198	103	95
0007	Ward No. 7		2,117	8,447	4,305	4,142	648	338	310
0008	Ward No. 8		1,216	4,560	2,282	2,278	328	162	166
0009	Ward No. 9		1,358	5,529	2,766	2,763	465	242	223
0010	Ward No. 10		872	3,529	1,732	1,797	208	110	98
0011	Ward No. 11		890	3,447	1,695	1,752	198	100	98
0012	Ward No. 12		355	1,330	678	652	73	40	33
0013	Ward No. 13		520	2,202	1,092	1,110	163	79	84
0014	Ward No. 14		521	1,993	954	1,039	119	67	52
0015	Ward No. 15		830	3,168	1,602	1,566	192	100	92
0016	Ward No. 16		1,080	4,328	2,135	2,193	223	112	111
0017	Ward No. 17		877	3,666	1,857	1,809	254	128	126
0018	Ward No. 18		1,182	4,540	2,289	2,251	336	170	166
0019	Ward No. 19		1,074	4,359	2,173	2,186	378	174	204
0020	Ward No. 20		1,805	7,575	3,830	3,745	598	319	279
801710	North DumDum (M)	26.45	63,256	249,142	126,279	122,863	18,411	9,415	8,996
0001	Ward No. 1		3,175	13,276	6,966	6,310	1,081	587	494
0002	Ward No. 2		2,734	10,918	5,574	5,344	707	345	362
0003	Ward No. 3		1,918	7,846	4,103	3,743	781	396	385
0004	Ward No. 4		3,505	15,153	7,838	7,315	1,722	893	829
0005	Ward No. 5		2,093	8,392	4,206	4,186	657	326	331

PRIMARY CENSUS ABSTRACT

CENSUS ABSTRACT

Scheduled Castes population			Scheduled Tribes population			Literates			Name of Town/ Ward
Persons	Males	Females	Persons	Males	Females	Persons	Males	Females	
11	12	13	14	15	16	17	18	19	
991	507	484	155	81	74	6,970	3,657	3,313	Ward No. 22
1,397	725	672	105	48	57	8,571	4,465	4,106	Ward No. 23
663	338	325	28	14	14	8,897	4,505	4,392	Ward No. 24
171	90	81	81	45	36	4,544	2,315	2,229	Ward No. 25
1,767	888	879	708	350	358	5,163	2,695	2,468	Ward No. 26
497	253	244	16	6	10	5,879	3,018	2,861	Ward No. 27
1,360	682	678	44	21	23	7,094	3,694	3,400	Ward No. 28
2,329	1,220	1,109	155	78	77	6,925	3,719	3,206	Ward No. 29
489	250	239	188	92	96	6,589	3,362	3,227	Ward No. 30
2,955	1,450	1,505	314	154	160	9,415	4,746	4,669	Ward No. 31
3,743	1,912	1,831	225	110	115	11,375	5,840	5,535	Ward No. 32
24,822	12,602	12,220	2,842	1,416	1,426	161,087	83,990	77,097	Madhyamgram (M)
1,859	958	901	267	132	135	7,111	3,756	3,355	Ward No. 1
3,240	1,624	1,616	146	84	62	6,436	3,475	2,961	Ward No. 2
3,262	1,668	1,594	105	26	79	8,420	4,554	3,866	Ward No. 3
493	255	238	5	3	2	5,990	3,114	2,876	Ward No. 4
213	110	103	4	1	3	5,362	2,745	2,617	Ward No. 5
1,773	894	879	196	86	110	7,013	3,660	3,353	Ward No. 6
1,031	483	548	21	11	10	5,708	2,858	2,850	Ward No. 7
223	118	105	6	3	3	5,621	2,756	2,865	Ward No. 8
818	402	416	95	43	52	7,049	3,588	3,461	Ward No. 9
673	348	325	376	193	183	7,544	3,966	3,578	Ward No. 10
1,933	989	944	148	79	69	10,905	5,681	5,224	Ward No. 11
488	267	221	38	19	19	6,190	3,403	2,787	Ward No. 12
762	384	378	84	46	38	9,126	4,931	4,195	Ward No. 13
814	437	377	28	13	15	8,150	4,232	3,918	Ward No. 14
1,053	542	511	186	91	95	8,899	4,730	4,169	Ward No. 15
406	198	208	64	35	29	4,741	2,538	2,203	Ward No. 16
1,011	515	496	403	206	197	6,375	3,389	2,986	Ward No. 17
410	214	196	135	68	67	6,140	3,235	2,905	Ward No. 18
513	277	236	83	36	47	5,263	2,638	2,625	Ward No. 19
1,115	573	542	173	103	70	5,176	2,793	2,383	Ward No. 20
1,420	710	710	163	82	81	6,249	3,229	3,020	Ward No. 21
297	145	152	61	29	32	5,797	2,841	2,956	Ward No. 22
140	66	74	16	6	10	3,995	1,972	2,023	Ward No. 23
199	90	109	5	4	1	3,733	1,833	1,900	Ward No. 24
676	335	341	34	17	17	4,094	2,073	2,021	Ward No. 25
19,990	10,102	9,888	595	309	286	67,384	34,200	33,184	New Barrackpore (M)
61	26	35	-	-	-	2,285	1,109	1,176	Ward No. 1
36	20	16	10	6	4	2,250	1,081	1,169	Ward No. 2
391	184	207	18	8	10	2,919	1,439	1,480	Ward No. 3
261	116	145	6	3	3	2,211	1,078	1,133	Ward No. 4
953	483	470	19	7	12	3,326	1,666	1,660	Ward No. 5
647	334	313	5	1	4	3,248	1,659	1,589	Ward No. 6
3,860	2,003	1,857	101	59	42	7,144	3,783	3,361	Ward No. 7
1,196	596	600	25	10	15	4,031	2,050	1,981	Ward No. 8
3,428	1,757	1,671	72	33	39	4,728	2,428	2,300	Ward No. 9
903	443	460	29	10	19	3,137	1,570	1,567	Ward No. 10
695	331	364	15	10	5	3,103	1,540	1,563	Ward No. 11
84	39	45	12	6	6	1,226	628	598	Ward No. 12
640	322	318	19	8	11	1,898	951	947	Ward No. 13
66	30	36	1	1	-	1,829	869	960	Ward No. 14
342	173	169	13	7	6	2,813	1,440	1,373	Ward No. 15
172	84	88	57	36	21	3,966	1,985	1,981	Ward No. 16
655	338	317	19	9	10	3,190	1,655	1,535	Ward No. 17
430	237	193	12	5	7	3,944	2,037	1,907	Ward No. 18
1,953	952	1,001	50	32	18	3,689	1,905	1,784	Ward No. 19
3,217	1,634	1,583	112	58	54	6,447	3,327	3,120	Ward No. 20
41,613	21,215	20,398	2,355	1,207	1,148	209,964	108,863	101,101	North DumDum (M)
1,063	525	538	118	59	59	10,805	5,792	5,013	Ward No. 1
2,288	1,155	1,133	123	65	58	9,476	4,925	4,551	Ward No. 2
1,031	544	487	51	32	19	6,108	3,293	2,815	Ward No. 3
2,836	1,472	1,364	41	25	16	10,225	5,473	4,752	Ward No. 4
976	490	486	21	10	11	6,914	3,568	3,346	Ward No. 5

DISTRICT CENSUS HANDBOOK : NORTH TWENTY FOUR PARGANAS

URBAN PRIMARY

Location code number	Name of Town/ Ward	Illiterates			Total workers			Main workers		
		Persons	Males	Females	Persons	Males	Females	Persons	Males	Females
		20	21	22	23	24	25	26	27	28
0022	Ward No. 22	1,358	628	730	3,055	2,523	532	2,669	2,308	361
0023	Ward No. 23	1,276	541	735	3,419	2,968	451	3,309	2,910	399
0024	Ward No. 24	940	370	570	3,361	2,788	573	3,146	2,646	500
0025	Ward No. 25	502	192	310	1,698	1,370	328	1,644	1,342	302
0026	Ward No. 26	2,282	1,041	1,241	2,643	1,960	683	2,373	1,789	584
0027	Ward No. 27	708	299	409	2,257	1,926	331	2,197	1,891	306
0028	Ward No. 28	1,194	515	679	3,061	2,569	492	2,888	2,492	396
0029	Ward No. 29	2,031	892	1,139	3,126	2,639	487	2,882	2,513	369
0030	Ward No. 30	855	382	473	2,529	2,127	402	2,439	2,066	373
0031	Ward No. 31	1,398	600	798	3,684	2,917	767	3,411	2,739	672
0032	Ward No. 32	1,753	756	997	4,516	3,638	878	4,312	3,532	780
801708	Madhyamgram (M)	35,040	14,874	20,166	69,711	57,470	12,241	65,316	54,892	10,424
0001	Ward No. 1	1,479	630	849	3,084	2,559	525	2,958	2,494	464
0002	Ward No. 2	2,707	1,193	1,514	3,436	2,745	691	3,248	2,657	591
0003	Ward No. 3	2,766	1,175	1,591	4,106	3,385	721	3,825	3,231	594
0004	Ward No. 4	776	305	471	2,307	2,005	302	2,240	1,970	270
0005	Ward No. 5	794	347	447	2,200	1,872	328	2,132	1,832	300
0006	Ward No. 6	1,296	529	767	2,797	2,325	472	2,590	2,209	381
0007	Ward No. 7	786	307	479	2,145	1,731	414	2,010	1,636	374
0008	Ward No. 8	418	174	244	1,977	1,557	420	1,913	1,522	391
0009	Ward No. 9	877	362	515	2,808	2,238	570	2,738	2,202	536
0010	Ward No. 10	1,836	783	1,053	3,245	2,726	519	3,021	2,591	430
0011	Ward No. 11	2,065	909	1,156	5,057	4,001	1,056	4,144	3,521	623
0012	Ward No. 12	2,592	1,160	1,432	3,178	2,670	508	3,028	2,595	433
0013	Ward No. 13	3,393	1,488	1,905	4,410	3,798	612	4,145	3,614	531
0014	Ward No. 14	1,802	790	1,012	3,501	2,976	525	3,388	2,924	464
0015	Ward No. 15	1,862	753	1,109	3,784	3,236	548	3,496	3,026	470
0016	Ward No. 16	1,233	538	695	1,980	1,761	219	1,883	1,692	191
0017	Ward No. 17	1,609	675	934	3,067	2,396	671	2,810	2,266	544
0018	Ward No. 18	1,517	652	865	2,868	2,320	548	2,789	2,282	507
0019	Ward No. 19	1,126	287	839	2,058	1,626	432	2,040	1,615	425
0020	Ward No. 20	1,437	624	813	2,569	2,086	483	2,425	1,968	457
0021	Ward No. 21	942	386	556	2,542	2,068	474	2,197	1,837	360
0022	Ward No. 22	584	293	291	2,203	1,778	425	2,124	1,739	385
0023	Ward No. 23	398	205	193	1,513	1,240	273	1,480	1,226	254
0024	Ward No. 24	323	141	182	1,346	1,082	264	1,272	1,038	234
0025	Ward No. 25	422	168	254	1,530	1,289	241	1,420	1,205	215
801709	New Barrackpore (M)	9,462	4,039	5,423	28,290	22,239	6,051	26,561	21,315	5,246
0001	Ward No. 1	312	117	195	1,022	726	296	991	710	281
0002	Ward No. 2	175	73	102	863	666	197	841	660	181
0003	Ward No. 3	622	248	374	1,444	971	473	1,393	947	446
0004	Ward No. 4	199	84	115	914	649	265	776	588	188
0005	Ward No. 5	265	123	142	1,289	1,062	227	1,245	1,036	209
0006	Ward No. 6	361	172	189	1,363	1,088	275	1,300	1,054	246
0007	Ward No. 7	1,303	522	781	2,896	2,486	410	2,673	2,347	326
0008	Ward No. 8	529	232	297	1,718	1,330	388	1,534	1,259	275
0009	Ward No. 9	801	338	463	2,065	1,621	444	1,937	1,550	387
0010	Ward No. 10	392	162	230	1,181	957	224	1,134	927	207
0011	Ward No. 11	344	155	189	1,223	985	238	1,122	937	185
0012	Ward No. 12	104	50	54	529	413	116	518	402	116
0013	Ward No. 13	304	141	163	884	633	251	856	613	243
0014	Ward No. 14	164	85	79	722	559	163	718	557	161
0015	Ward No. 15	355	162	193	1,218	933	285	1,109	890	219
0016	Ward No. 16	362	150	212	1,486	1,186	300	1,393	1,124	269
0017	Ward No. 17	476	202	274	1,465	1,162	303	1,265	1,039	226
0018	Ward No. 18	596	252	344	1,728	1,374	354	1,680	1,354	326
0019	Ward No. 19	670	268	402	1,531	1,240	291	1,443	1,188	255
0020	Ward No. 20	1,128	503	625	2,749	2,198	551	2,633	2,133	500
801710	North DumDum (M)	39,178	17,416	21,762	87,540	73,737	13,803	81,231	69,600	11,631
0001	Ward No. 1	2,471	1,174	1,297	4,372	3,645	727	4,117	3,487	630
0002	Ward No. 2	1,442	649	793	3,826	3,221	605	3,720	3,160	560
0003	Ward No. 3	1,738	810	928	2,667	2,402	265	2,288	2,091	197
0004	Ward No. 4	4,928	2,365	2,563	5,196	4,463	733	4,856	4,276	580
0005	Ward No. 5	1,478	638	840	3,009	2,554	455	2,498	2,167	331

PRIMARY CENSUS ABSTRACT

CENSUS ABSTRACT

Industrial category of main workers													Name of Town/ Ward 2
Cultivators			Agricultural labourers			Household industry workers			Other workers				
Persons	Males	Females	Persons	Males	Females	Persons	Males	Females	Persons	Males	Females		
29	30	31	32	33	34	35	36	37	38	39	40		
41	38	3	28	23	5	129	67	62	2,471	2,180	291	Ward No. 22	
3	3	-	9	7	2	331	297	34	2,966	2,603	363	Ward No. 23	
4	3	1	5	5	-	34	28	6	3,103	2,610	493	Ward No. 24	
2	2	-	2	2	-	7	-	7	1,633	1,338	295	Ward No. 25	
5	5	-	4	3	1	23	15	8	2,341	1,766	575	Ward No. 26	
3	2	1	3	3	-	112	92	20	2,079	1,794	285	Ward No. 27	
12	4	8	11	9	2	59	46	13	2,806	2,433	373	Ward No. 28	
33	31	2	36	33	3	37	19	18	2,776	2,430	346	Ward No. 29	
6	5	1	5	4	1	35	31	4	2,393	2,026	367	Ward No. 30	
8	5	3	7	4	3	48	30	18	3,348	2,700	648	Ward No. 31	
22	15	7	17	14	3	173	148	25	4,100	3,355	745	Ward No. 32	
628	537	91	449	417	32	1,205	746	459	63,034	53,192	9,842	Madhyamgram (M)	
12	12	-	12	11	1	99	37	62	2,835	2,434	401	Ward No. 1	
80	78	2	29	28	1	47	18	29	3,092	2,533	559	Ward No. 2	
4	2	2	6	4	2	110	70	40	3,705	3,155	550	Ward No. 3	
4	3	1	3	3	-	22	17	5	2,211	1,947	264	Ward No. 4	
3	2	1	1	1	-	10	8	2	2,118	1,821	297	Ward No. 5	
5	1	4	1	1	-	26	22	4	2,558	2,185	373	Ward No. 6	
-	-	-	3	2	1	6	4	2	2,001	1,630	371	Ward No. 7	
1	-	1	-	-	-	35	24	11	1,877	1,498	379	Ward No. 8	
1	1	-	3	3	-	13	9	4	2,721	2,189	532	Ward No. 9	
49	48	1	5	5	-	33	27	6	2,934	2,511	423	Ward No. 10	
139	79	60	23	19	4	67	48	19	3,915	3,375	540	Ward No. 11	
23	21	2	25	24	1	118	51	67	2,862	2,499	363	Ward No. 12	
249	243	6	227	223	4	188	104	84	3,481	3,044	437	Ward No. 13	
7	6	1	12	8	4	52	42	10	3,317	2,868	449	Ward No. 14	
4	4	-	10	8	2	49	25	24	3,433	2,989	444	Ward No. 15	
2	2	-	5	5	-	17	11	6	1,859	1,674	185	Ward No. 16	
35	31	4	52	47	5	76	61	15	2,647	2,127	520	Ward No. 17	
-	-	-	9	7	2	61	39	22	2,719	2,236	483	Ward No. 18	
-	-	-	7	6	1	30	23	7	2,003	1,586	417	Ward No. 19	
2	1	1	6	5	1	28	19	9	2,389	1,943	446	Ward No. 20	
3	2	1	2	-	2	23	15	8	2,169	1,820	349	Ward No. 21	
1	-	1	-	-	-	14	6	8	2,109	1,733	376	Ward No. 22	
-	-	-	5	4	1	12	7	5	1,463	1,215	248	Ward No. 23	
4	1	3	1	1	-	8	5	3	1,259	1,031	228	Ward No. 24	
-	-	-	2	2	-	61	54	7	1,357	1,149	208	Ward No. 25	
25	15	10	43	31	12	632	442	190	25,861	20,827	5,034	New Barrackpore (M)	
3	1	2	-	-	-	45	36	9	943	673	270	Ward No. 1	
-	-	-	6	5	1	-	-	-	835	655	180	Ward No. 2	
2	1	1	7	4	3	59	53	6	1,325	889	436	Ward No. 3	
3	2	1	2	2	-	4	3	1	767	581	186	Ward No. 4	
-	-	-	-	-	-	1	1	-	1,244	1,035	209	Ward No. 5	
1	-	1	-	-	-	31	16	15	1,268	1,038	230	Ward No. 6	
4	3	1	1	1	-	114	95	19	2,554	2,248	306	Ward No. 7	
-	-	-	2	1	1	20	17	3	1,512	1,241	271	Ward No. 8	
2	2	-	2	2	-	67	29	38	1,866	1,517	349	Ward No. 9	
3	3	-	2	2	-	6	5	1	1,123	917	206	Ward No. 10	
-	-	-	-	-	-	21	15	6	1,101	922	179	Ward No. 11	
-	-	-	-	-	-	6	2	4	512	400	112	Ward No. 12	
-	-	-	-	-	-	4	-	4	852	613	239	Ward No. 13	
-	-	-	1	1	-	9	5	4	708	551	157	Ward No. 14	
-	-	-	-	-	-	40	29	11	1,069	861	208	Ward No. 15	
1	-	1	-	-	-	9	7	2	1,383	1,117	266	Ward No. 16	
2	2	-	7	6	1	14	2	12	1,242	1,029	213	Ward No. 17	
4	1	3	7	4	3	35	17	18	1,634	1,332	302	Ward No. 18	
-	-	-	5	2	3	55	38	17	1,383	1,148	235	Ward No. 19	
-	-	-	1	1	-	92	72	20	2,540	2,060	480	Ward No. 20	
48	32	16	283	244	39	1,882	1,293	589	79,018	68,031	10,987	North DumDum (M)	
2	1	1	7	6	1	37	27	10	4,071	3,453	618	Ward No. 1	
-	-	-	3	2	1	38	25	13	3,679	3,133	546	Ward No. 2	
4	3	1	15	15	-	43	33	10	2,226	2,040	186	Ward No. 3	
9	8	1	17	16	1	262	169	93	4,568	4,083	485	Ward No. 4	
1	-	1	3	3	-	29	19	10	2,465	2,145	320	Ward No. 5	

DISTRICT CENSUS HANDBOOK : NORTH TWENTY FOUR PARGANAS

URBAN PRIMARY

Location code number	Name of Town/ Ward	Industrial category								
		Marginal workers			Cultivators			Agricultural labourers		
		Persons	Males	Females	Persons	Males	Females	Persons	Males	Females
1	2	41	42	43	44	45	46	47	48	49
0022	Ward No. 22	386	215	171	3	2	1	8	7	1
0023	Ward No. 23	110	58	52	5	1	4	-	-	-
0024	Ward No. 24	215	142	73	3	-	3	1	-	1
0025	Ward No. 25	54	28	26	-	-	-	1	1	-
0026	Ward No. 26	270	171	99	3	2	1	2	1	1
0027	Ward No. 27	60	35	25	-	-	-	-	-	-
0028	Ward No. 28	173	77	96	11	3	8	2	-	2
0029	Ward No. 29	244	126	118	2	1	1	-	-	-
0030	Ward No. 30	90	61	29	1	1	-	-	-	-
0031	Ward No. 31	273	178	95	4	2	2	3	2	1
0032	Ward No. 32	204	106	98	11	4	7	1	1	-
801708	Madhyamgram (M)	4,395	2,578	1,817	55	16	39	62	41	21
0001	Ward No. 1	126	65	61	1	1	-	-	-	-
0002	Ward No. 2	188	88	100	1	-	1	5	5	-
0003	Ward No. 3	281	154	127	4	1	3	-	-	-
0004	Ward No. 4	67	35	32	-	-	-	1	1	-
0005	Ward No. 5	68	40	28	-	-	-	-	-	-
0006	Ward No. 6	207	116	91	4	-	4	1	-	1
0007	Ward No. 7	135	95	40	5	2	3	-	-	-
0008	Ward No. 8	64	35	29	-	-	-	-	-	-
0009	Ward No. 9	70	36	34	6	2	4	1	1	-
0010	Ward No. 10	224	135	89	3	-	3	2	-	2
0011	Ward No. 11	913	480	433	10	5	5	8	2	6
0012	Ward No. 12	150	75	75	-	-	-	9	5	4
0013	Ward No. 13	265	184	81	1	-	1	18	17	1
0014	Ward No. 14	113	52	61	2	-	2	1	1	-
0015	Ward No. 15	288	210	78	-	-	-	6	2	4
0016	Ward No. 16	97	69	28	1	-	1	1	1	-
0017	Ward No. 17	257	130	127	2	1	1	2	1	1
0018	Ward No. 18	79	38	41	1	-	1	-	-	-
0019	Ward No. 19	18	11	7	1	-	1	-	-	-
0020	Ward No. 20	144	118	26	1	1	-	-	-	-
0021	Ward No. 21	345	231	114	9	2	7	2	2	-
0022	Ward No. 22	79	39	40	-	-	-	2	1	1
0023	Ward No. 23	33	14	19	-	-	-	-	-	-
0024	Ward No. 24	74	44	30	2	1	1	-	-	-
0025	Ward No. 25	110	84	26	1	-	1	3	2	1
801709	New Barrackpore (M)	1,729	924	805	20	6	14	6	4	2
0001	Ward No. 1	31	16	15	-	-	-	-	-	-
0002	Ward No. 2	22	6	16	-	-	-	-	-	-
0003	Ward No. 3	51	24	27	-	-	-	-	-	-
0004	Ward No. 4	138	61	77	5	3	2	-	-	-
0005	Ward No. 5	44	26	18	1	-	1	-	-	-
0006	Ward No. 6	63	34	29	-	-	-	-	-	-
0007	Ward No. 7	223	139	84	2	1	1	1	1	-
0008	Ward No. 8	184	71	113	-	-	-	2	1	1
0009	Ward No. 9	128	71	57	1	-	1	-	-	-
0010	Ward No. 10	47	30	17	1	-	1	1	-	1
0011	Ward No. 11	101	48	53	1	-	1	-	-	-
0012	Ward No. 12	11	11	-	-	-	-	-	-	-
0013	Ward No. 13	28	20	8	-	-	-	-	-	-
0014	Ward No. 14	4	2	2	-	-	-	-	-	-
0015	Ward No. 15	109	43	66	2	2	-	-	-	-
0016	Ward No. 16	93	62	31	-	-	-	1	1	-
0017	Ward No. 17	200	123	77	1	-	1	-	-	-
0018	Ward No. 18	48	20	28	-	-	-	-	-	-
0019	Ward No. 19	88	52	36	5	-	5	-	-	-
0020	Ward No. 20	116	65	51	1	-	1	1	1	-
801710	North DumDum (M)	6,309	4,137	2,172	80	17	63	82	55	27
0001	Ward No. 1	255	158	97	2	1	1	3	2	1
0002	Ward No. 2	106	61	45	5	2	3	-	-	-
0003	Ward No. 3	379	311	68	5	4	1	34	32	2
0004	Ward No. 4	340	187	153	1	1	-	2	2	-
0005	Ward No. 5	511	387	124	15	3	12	10	4	6

PRIMARY CENSUS ABSTRACT

CENSUS ABSTRACT

of marginal workers

Household industry workers			Other workers			Non-workers			Name of Town/ Ward	Location code number
Persons	Males	Females	Persons	Males	Females	Persons	Males	Females		
50	51	52	53	54	55	56	57	58	2	1
58	14	44	317	192	125	5,273	1,762	3,511	Ward No. 22	0022
12	7	5	93	50	43	6,428	2,038	4,390	Ward No. 23	0023
11	6	5	200	136	64	6,476	2,087	4,389	Ward No. 24	0024
4	-	4	49	27	22	3,348	1,137	2,211	Ward No. 25	0025
14	10	4	251	158	93	4,802	1,776	3,026	Ward No. 26	0026
7	3	4	53	32	21	4,330	1,391	2,939	Ward No. 27	0027
29	6	23	131	68	63	5,227	1,640	3,587	Ward No. 28	0028
9	3	6	233	122	111	5,830	1,972	3,858	Ward No. 29	0029
5	4	1	84	56	28	4,915	1,617	3,298	Ward No. 30	0030
19	8	11	247	166	81	7,129	2,429	4,700	Ward No. 31	0031
15	4	11	177	97	80	8,612	2,958	5,654	Ward No. 32	0032
297	132	165	3,981	2,389	1,592	126,416	41,394	85,022	Madhyamgram (M)	801708
19	1	18	106	63	43	5,506	1,827	3,679	Ward No. 1	0001
10	-	10	172	83	89	5,707	1,923	3,784	Ward No. 2	0002
16	6	10	261	147	114	7,080	2,344	4,736	Ward No. 3	0003
5	-	5	61	34	27	4,459	1,414	3,045	Ward No. 4	0004
3	2	1	65	38	27	3,956	1,220	2,736	Ward No. 5	0005
5	2	3	197	114	83	5,512	1,864	3,648	Ward No. 6	0006
1	-	1	129	93	36	4,349	1,434	2,915	Ward No. 7	0007
8	6	2	56	29	27	4,062	1,373	2,689	Ward No. 8	0008
3	1	2	60	32	28	5,118	1,712	3,406	Ward No. 9	0009
1	-	1	218	135	83	6,135	2,023	4,112	Ward No. 10	0010
28	17	11	867	456	411	7,913	2,589	5,324	Ward No. 11	0011
21	6	15	120	64	56	5,604	1,893	3,711	Ward No. 12	0012
22	4	18	224	163	61	8,109	2,621	5,488	Ward No. 13	0013
12	1	11	98	50	48	6,451	2,046	4,405	Ward No. 14	0014
25	11	14	257	197	60	6,977	2,247	4,730	Ward No. 15	0015
1	-	1	94	68	26	3,994	1,315	2,679	Ward No. 16	0016
8	1	7	245	127	118	4,917	1,668	3,249	Ward No. 17	0017
8	1	7	70	37	33	4,789	1,567	3,222	Ward No. 18	0018
-	-	-	17	11	6	4,331	1,299	3,032	Ward No. 19	0019
9	9	-	134	108	26	4,044	1,331	2,713	Ward No. 20	0020
21	9	12	313	218	95	4,649	1,547	3,102	Ward No. 21	0021
6	1	5	71	37	34	4,178	1,356	2,822	Ward No. 22	0022
1	-	1	32	14	18	2,880	937	1,943	Ward No. 23	0023
7	2	5	65	41	24	2,710	892	1,818	Ward No. 24	0024
57	52	5	49	30	19	2,986	952	2,034	Ward No. 25	0025
108	35	73	1,595	879	716	48,556	16,000	32,556	New Barrackpore (M)	801709
2	2	-	29	14	15	1,575	500	1,075	Ward No. 1	0001
-	-	-	22	6	16	1,562	488	1,074	Ward No. 2	0002
5	-	5	46	24	22	2,097	716	1,381	Ward No. 3	0003
2	-	2	131	58	73	1,496	513	983	Ward No. 4	0004
3	-	3	40	26	14	2,302	727	1,575	Ward No. 5	0005
4	1	3	59	33	26	2,246	743	1,503	Ward No. 6	0006
22	8	14	198	129	69	5,551	1,819	3,732	Ward No. 7	0007
8	2	6	174	68	106	2,842	952	1,890	Ward No. 8	0008
7	4	3	120	67	53	3,464	1,145	2,319	Ward No. 9	0009
5	1	4	40	29	11	2,348	775	1,573	Ward No. 10	0010
4	-	4	96	48	48	2,224	710	1,514	Ward No. 11	0011
4	4	-	7	7	-	801	265	536	Ward No. 12	0012
3	-	3	25	20	5	1,318	459	859	Ward No. 13	0013
-	-	-	4	2	2	1,271	395	876	Ward No. 14	0014
7	2	5	100	39	61	1,950	669	1,281	Ward No. 15	0015
8	1	7	84	60	24	2,842	949	1,893	Ward No. 16	0016
4	2	2	195	121	74	2,201	695	1,506	Ward No. 17	0017
8	2	6	40	18	22	2,812	915	1,897	Ward No. 18	0018
3	2	1	80	50	30	2,828	933	1,895	Ward No. 19	0019
9	4	5	105	60	45	4,826	1,632	3,194	Ward No. 20	0020
537	221	316	5,610	3,844	1,766	161,602	52,542	109,060	North DumDum (M)	801710
10	2	8	240	153	87	8,904	3,321	5,583	Ward No. 1	0001
6	-	6	95	59	36	7,092	2,353	4,739	Ward No. 2	0002
22	9	13	318	266	52	5,179	1,701	3,478	Ward No. 3	0003
21	4	17	316	180	136	9,957	3,375	6,582	Ward No. 4	0004
28	13	15	458	367	91	5,383	1,652	3,731	Ward No. 5	0005

DISTRICT CENSUS HANDBOOK : NORTH TWENTY FOUR PARGANAS

URBAN PRIMARY

Location code number	Name of Town/ Ward	Area in Square Kilometre	Number of households	Total population (including institutional and houseless population)			Population in the age-group 0-6		
				Persons	Males	Females	Persons	Males	Females
				5	6	7	8	9	10
0006	Ward No. 6		2,700	10,848	5,576	5,272	870	428	442
0007	Ward No. 7		1,210	4,733	2,409	2,324	353	201	152
0008	Ward No. 8		1,803	6,665	3,347	3,318	430	213	217
0009	Ward No. 9		2,318	8,938	4,542	4,396	612	316	296
0010	Ward No. 10		1,675	6,441	3,259	3,182	456	220	236
0011	Ward No. 11		3,055	12,268	6,175	6,093	978	473	505
0012	Ward No. 12		2,347	9,653	4,845	4,808	626	314	312
0013	Ward No. 13		1,577	6,315	3,156	3,159	430	207	223
0014	Ward No. 14		1,407	5,236	2,557	2,679	292	134	158
0015	Ward No. 15		2,079	8,241	4,186	4,055	629	346	283
0016	Ward No. 16		1,395	5,578	2,842	2,736	493	242	251
0017	Ward No. 17		2,205	8,605	4,296	4,309	614	321	293
0018	Ward No. 18		1,649	6,346	3,118	3,228	342	169	173
0019	Ward No. 19		2,573	9,901	4,995	4,906	640	333	307
0020	Ward No. 20		1,968	7,341	3,668	3,673	492	263	229
0021	Ward No. 21		2,447	9,293	4,641	4,652	656	311	345
0022	Ward No. 22		2,759	10,634	5,432	5,202	757	382	375
0023	Ward No. 23		1,611	6,142	3,136	3,006	428	235	193
0024	Ward No. 24		1,330	5,039	2,543	2,496	327	171	156
0025	Ward No. 25		1,319	4,824	2,396	2,428	296	149	147
0026	Ward No. 26		2,193	8,425	4,298	4,127	533	287	246
0027	Ward No. 27		1,933	7,628	3,896	3,732	611	322	289
0028	Ward No. 28		1,568	6,056	3,027	3,029	395	198	197
0029	Ward No. 29		1,431	5,478	2,743	2,735	280	147	133
0030	Ward No. 30		1,245	4,830	2,399	2,431	262	128	134
0031	Ward No. 31		2,034	8,099	4,110	3,989	661	358	303
801711	Kamarhati (M)	10.96	70,107	330,211	170,293	159,918	25,350	13,078	12,272
0001	Ward No. 1		2,196	11,659	6,329	5,330	1,156	634	522
0002	Ward No. 2		3,036	18,942	10,030	8,912	2,116	1,109	1,007
0003	Ward No. 3		2,439	16,067	8,458	7,609	1,654	822	832
0004	Ward No. 4		2,815	18,321	9,674	8,647	1,702	872	830
0005	Ward No. 5		1,817	12,296	6,391	5,905	1,153	593	560
0006	Ward No. 6		1,837	12,488	6,538	5,950	1,143	573	570
0007	Ward No. 7		1,618	10,495	5,471	5,024	1,020	514	506
0008	Ward No. 8		3,185	15,162	7,834	7,328	1,361	701	660
0009	Ward No. 9		2,039	9,737	4,974	4,763	732	379	353
0010	Ward No. 10		2,920	10,736	5,348	5,388	659	366	293
0011	Ward No. 11		3,170	13,095	6,790	6,305	1,050	536	514
0012	Ward No. 12		2,041	7,719	3,815	3,904	424	207	217
0013	Ward No. 13		2,088	8,456	4,198	4,258	430	204	226
0014	Ward No. 14		1,489	6,180	3,112	3,068	474	235	239
0015	Ward No. 15		1,785	7,234	3,644	3,590	450	227	223
0016	Ward No. 16		1,829	7,783	3,966	3,817	502	248	254
0017	Ward No. 17		2,234	9,392	4,729	4,663	520	257	263
0018	Ward No. 18		2,346	10,211	5,168	5,043	665	354	311
0019	Ward No. 19		1,159	4,919	2,478	2,441	325	175	150
0020	Ward No. 20		1,403	5,899	2,993	2,906	322	183	139
0021	Ward No. 21		2,602	9,652	4,846	4,806	484	251	233
0022	Ward No. 22		2,618	10,414	5,186	5,228	644	322	322
0023	Ward No. 23		1,649	8,529	4,327	4,202	561	278	283
0024	Ward No. 24		1,460	5,589	3,035	2,554	513	286	227
0025	Ward No. 25		1,487	5,452	2,753	2,699	359	182	177
0026	Ward No. 26		1,991	7,506	3,755	3,751	476	271	205
0027	Ward No. 27		1,124	4,764	2,397	2,367	292	156	136
0028	Ward No. 28		1,588	6,727	3,475	3,252	437	226	211
0029	Ward No. 29		2,217	9,524	5,117	4,407	786	413	373
0030	Ward No. 30		1,617	7,788	3,940	3,848	677	339	338
0031	Ward No. 31		1,300	6,849	3,495	3,354	502	266	236
0032	Ward No. 32		1,079	4,493	2,270	2,223	315	156	159
0033	Ward No. 33		2,011	10,192	5,255	4,937	561	291	270
0034	Ward No. 34		1,580	6,707	3,471	3,236	373	196	177
0035	Ward No. 35		2,338	9,234	5,031	4,203	512	256	256
801712	Baranagar (M)	7.12	63,387	245,213	126,187	119,026	16,825	8,649	8,176
0001	Ward No. 1		3,774	14,513	7,421	7,092	1,339	685	654

PRIMARY CENSUS ABSTRACT

CENSUS ABSTRACT

Scheduled Castes population			Scheduled Tribes population			Literates			Name of Town/ Ward
Persons	Males	Females	Persons	Males	Females	Persons	Males	Females	
11	12	13	14	15	16	17	18	19	
534	277	257	41	22	19	9,049	4,817	4,232	Ward No. 6
247	116	131	3	2	1	4,115	2,119	1,996	Ward No. 7
250	130	120	24	13	11	6,038	3,046	2,992	Ward No. 8
790	412	378	208	109	99	7,547	3,938	3,609	Ward No. 9
759	381	378	17	8	9	5,582	2,900	2,682	Ward No. 10
2,756	1,392	1,364	135	61	74	9,792	5,113	4,679	Ward No. 11
1,896	953	943	49	29	20	8,290	4,217	4,073	Ward No. 12
1,266	632	634	41	23	18	5,485	2,787	2,698	Ward No. 13
380	190	190	2	1	1	4,706	2,344	2,362	Ward No. 14
1,759	894	865	228	113	115	6,898	3,593	3,305	Ward No. 15
1,613	831	782	582	286	296	4,402	2,375	2,027	Ward No. 16
375	187	188	45	21	24	7,492	3,849	3,643	Ward No. 17
299	156	143	11	6	5	5,826	2,893	2,933	Ward No. 18
1,216	628	588	121	59	62	8,628	4,450	4,178	Ward No. 19
555	271	284	29	14	15	6,359	3,215	3,144	Ward No. 20
3,401	1,688	1,713	66	37	29	7,845	4,058	3,787	Ward No. 21
2,528	1,328	1,200	108	64	44	9,166	4,811	4,355	Ward No. 22
1,475	747	728	104	51	53	5,369	2,787	2,582	Ward No. 23
348	183	165	16	8	8	4,509	2,293	2,216	Ward No. 24
873	458	415	27	17	10	4,303	2,165	2,138	Ward No. 25
332	170	162	14	7	7	7,554	3,891	3,663	Ward No. 26
2,404	1,245	1,159	26	12	14	6,296	3,295	3,001	Ward No. 27
1,824	916	908	23	11	12	5,268	2,711	2,557	Ward No. 28
70	35	35	5	1	4	5,090	2,554	2,536	Ward No. 29
695	359	336	6	3	3	4,407	2,217	2,190	Ward No. 30
4,774	2,450	2,324	70	38	32	6,420	3,374	3,046	Ward No. 31
12,108	6,313	5,795	3,307	1,792	1,515	267,267	141,864	125,403	Kamarhati (M)
337	170	167	32	17	15	8,175	4,623	3,552	Ward No. 1
461	240	221	272	151	121	12,636	7,048	5,588	Ward No. 2
138	70	68	62	29	33	11,044	6,144	4,900	Ward No. 3
386	200	186	177	106	71	13,345	7,313	6,032	Ward No. 4
117	63	54	49	27	22	8,772	4,712	4,060	Ward No. 5
140	74	66	80	41	39	8,610	4,765	3,845	Ward No. 6
-	-	-	6	2	4	7,483	4,103	3,380	Ward No. 7
124	66	58	214	108	106	12,013	6,446	5,567	Ward No. 8
130	71	59	42	18	24	8,061	4,209	3,852	Ward No. 9
560	280	280	157	93	64	9,275	4,707	4,568	Ward No. 10
1,473	782	691	242	124	118	10,725	5,784	4,941	Ward No. 11
233	124	109	13	8	5	6,711	3,415	3,296	Ward No. 12
151	78	73	25	16	9	7,585	3,862	3,723	Ward No. 13
72	39	33	17	8	9	4,916	2,589	2,327	Ward No. 14
81	38	43	721	391	330	6,128	3,171	2,957	Ward No. 15
256	135	121	13	6	7	6,717	3,516	3,201	Ward No. 16
143	65	78	19	9	10	8,330	4,279	4,051	Ward No. 17
321	167	154	76	35	41	8,898	4,607	4,291	Ward No. 18
77	37	40	1	1	-	4,375	2,219	2,156	Ward No. 19
309	164	145	48	20	28	5,364	2,734	2,630	Ward No. 20
288	155	133	99	58	41	8,852	4,483	4,369	Ward No. 21
314	166	148	87	46	41	9,297	4,702	4,595	Ward No. 22
176	95	81	64	31	33	7,268	3,763	3,505	Ward No. 23
265	141	124	28	17	11	4,335	2,455	1,880	Ward No. 24
240	121	119	24	13	11	4,841	2,495	2,346	Ward No. 25
316	159	157	38	20	18	6,708	3,366	3,342	Ward No. 26
103	53	50	19	12	7	4,190	2,130	2,060	Ward No. 27
444	232	212	25	14	11	5,849	3,114	2,735	Ward No. 28
1,152	594	558	99	61	38	7,500	4,251	3,249	Ward No. 29
1,226	623	603	17	8	9	6,303	3,321	2,982	Ward No. 30
515	262	253	34	17	17	5,735	2,990	2,745	Ward No. 31
244	131	113	23	16	7	3,836	1,970	1,866	Ward No. 32
613	328	285	73	51	22	8,987	4,720	4,267	Ward No. 33
212	115	97	12	2	10	6,033	3,171	2,862	Ward No. 34
491	275	216	399	216	183	8,370	4,687	3,683	Ward No. 35
12,723	6,615	6,108	1,383	713	670	208,779	110,118	98,661	Baranagar (M)
1,447	753	694	98	53	45	11,072	5,940	5,132	Ward No. 1

DISTRICT CENSUS HANDBOOK : NORTH TWENTY FOUR PARGANAS

URBAN PRIMARY

Location code number	Name of Town/ Ward	Illiterates			Total workers			Main workers		
		Persons	Males	Females	Persons	Males	Females	Persons	Males	Females
1	2	20	21	22	23	24	25	26	27	28
0006	Ward No. 6	1,799	759	1,040	3,979	3,477	502	3,749	3,322	427
0007	Ward No. 7	618	290	328	1,677	1,461	216	1,591	1,416	175
0008	Ward No. 8	627	301	326	2,263	1,969	294	2,132	1,865	267
0009	Ward No. 9	1,391	604	787	3,205	2,732	473	3,050	2,628	422
0010	Ward No. 10	859	359	500	2,162	1,890	272	2,084	1,847	237
0011	Ward No. 11	2,476	1,062	1,414	4,460	3,747	713	4,168	3,631	537
0012	Ward No. 12	1,363	628	735	3,306	2,810	496	3,112	2,685	427
0013	Ward No. 13	830	369	461	2,151	1,796	355	2,117	1,778	339
0014	Ward No. 14	530	213	317	1,855	1,473	382	1,776	1,429	347
0015	Ward No. 15	1,343	593	750	3,251	2,489	762	3,008	2,340	668
0016	Ward No. 16	1,176	467	709	2,035	1,707	328	1,713	1,513	200
0017	Ward No. 17	1,113	447	666	3,171	2,534	637	3,063	2,471	592
0018	Ward No. 18	520	225	295	2,059	1,651	408	1,998	1,617	381
0019	Ward No. 19	1,273	545	728	3,498	2,866	632	3,294	2,720	574
0020	Ward No. 20	982	453	529	2,673	2,140	533	2,492	2,040	452
0021	Ward No. 21	1,448	583	865	3,376	2,704	672	2,697	2,227	470
0022	Ward No. 22	1,468	621	847	3,722	3,182	540	3,287	2,873	414
0023	Ward No. 23	773	349	424	2,080	1,823	257	1,964	1,742	222
0024	Ward No. 24	530	250	280	1,747	1,452	295	1,558	1,311	247
0025	Ward No. 25	521	231	290	1,694	1,415	279	1,631	1,380	251
0026	Ward No. 26	871	407	464	2,951	2,532	419	2,882	2,480	402
0027	Ward No. 27	1,332	601	731	2,861	2,427	434	2,632	2,282	350
0028	Ward No. 28	788	316	472	2,022	1,737	285	1,764	1,558	206
0029	Ward No. 29	388	189	199	1,817	1,547	270	1,748	1,498	250
0030	Ward No. 30	423	182	241	1,642	1,401	241	1,502	1,306	196
0031	Ward No. 31	1,679	736	943	2,813	2,490	323	2,740	2,460	280
801711	Kamarhati (M)	62,944	28,429	34,515	108,115	89,434	18,681	95,724	81,659	14,065
0001	Ward No. 1	3,484	1,706	1,778	3,993	3,494	499	3,567	3,194	373
0002	Ward No. 2	6,306	2,982	3,324	5,170	4,626	544	4,521	4,137	384
0003	Ward No. 3	5,023	2,314	2,709	4,218	3,825	393	3,569	3,285	284
0004	Ward No. 4	4,976	2,361	2,615	4,572	4,138	434	4,220	3,875	345
0005	Ward No. 5	3,524	1,679	1,845	2,895	2,624	271	2,616	2,431	185
0006	Ward No. 6	3,878	1,773	2,105	3,092	2,797	295	2,241	2,084	157
0007	Ward No. 7	3,012	1,368	1,644	2,517	2,341	176	2,157	2,043	114
0008	Ward No. 8	3,149	1,388	1,761	5,106	4,323	783	4,719	4,088	631
0009	Ward No. 9	1,676	765	911	3,393	2,851	542	3,130	2,721	409
0010	Ward No. 10	1,461	641	820	4,031	3,199	832	3,547	2,856	691
0011	Ward No. 11	2,370	1,006	1,364	4,748	3,944	804	4,290	3,637	653
0012	Ward No. 12	1,008	400	608	2,578	2,118	460	2,371	2,004	367
0013	Ward No. 13	871	336	535	2,723	2,205	518	2,580	2,106	474
0014	Ward No. 14	1,264	523	741	2,383	1,785	598	2,130	1,676	454
0015	Ward No. 15	1,106	473	633	2,689	2,118	571	2,539	2,031	508
0016	Ward No. 16	1,066	450	616	2,850	2,229	621	2,509	2,070	439
0017	Ward No. 17	1,062	450	612	3,122	2,552	570	2,896	2,404	492
0018	Ward No. 18	1,313	561	752	3,439	2,766	673	3,102	2,553	549
0019	Ward No. 19	544	259	285	1,797	1,360	437	1,511	1,199	312
0020	Ward No. 20	535	259	276	1,790	1,428	362	1,632	1,346	286
0021	Ward No. 21	800	363	437	3,634	2,687	947	3,108	2,376	732
0022	Ward No. 22	1,117	484	633	3,444	2,865	579	3,303	2,777	526
0023	Ward No. 23	1,261	564	697	2,756	2,154	602	2,349	1,949	400
0024	Ward No. 24	1,254	580	674	2,287	1,899	388	2,081	1,777	304
0025	Ward No. 25	611	258	353	1,956	1,618	338	1,650	1,400	250
0026	Ward No. 26	798	389	409	2,575	2,089	486	2,508	2,045	463
0027	Ward No. 27	574	267	307	1,615	1,272	343	1,434	1,197	237
0028	Ward No. 28	878	361	517	2,494	2,035	459	2,225	1,907	318
0029	Ward No. 29	2,024	866	1,158	3,465	2,908	557	3,021	2,639	382
0030	Ward No. 30	1,485	619	866	3,072	2,322	750	2,533	2,054	479
0031	Ward No. 31	1,114	505	609	2,657	2,042	615	2,063	1,782	281
0032	Ward No. 32	657	300	357	1,580	1,221	359	1,343	1,078	265
0033	Ward No. 33	1,205	535	670	3,532	3,018	514	3,081	2,702	379
0034	Ward No. 34	674	300	374	2,266	1,853	413	2,195	1,807	388
0035	Ward No. 35	864	344	520	3,676	2,728	948	2,983	2,429	554
801712	Baranagar (M)	36,434	16,069	20,365	91,805	75,139	16,666	85,177	71,385	13,792
0001	Ward No. 1	3,441	1,481	1,960	5,908	4,484	1,424	5,074	4,047	1,027

PRIMARY CENSUS ABSTRACT

CENSUS ABSTRACT

Industrial category of main workers													Name of Town/ Ward 2
Cultivators			Agricultural labourers			Household industry workers			Other workers				
Persons	Males	Females	Persons	Males	Females	Persons	Males	Females	Persons	Males	Females		
29	30	31	32	33	34	35	36	37	38	39	40		
2	1	1	8	6	2	389	303	86	3,350	3,012	338	Ward No. 6	
1	-	1	-	-	-	13	9	4	1,577	1,407	170	Ward No. 7	
-	-	-	3	3	-	49	39	10	2,080	1,823	257	Ward No. 8	
3	2	1	4	3	1	59	43	16	2,984	2,580	404	Ward No. 9	
-	-	-	1	1	-	40	18	22	2,043	1,828	215	Ward No. 10	
3	2	1	136	118	18	92	57	35	3,937	3,454	483	Ward No. 11	
1	1	-	5	5	-	88	42	46	3,018	2,637	381	Ward No. 12	
3	2	1	2	1	1	49	32	17	2,063	1,743	320	Ward No. 13	
-	-	-	5	5	-	8	4	4	1,763	1,420	343	Ward No. 14	
1	-	1	3	2	1	24	12	12	2,980	2,326	654	Ward No. 15	
-	-	-	1	1	-	37	27	10	1,675	1,485	190	Ward No. 16	
-	-	-	2	1	1	25	15	10	3,036	2,455	581	Ward No. 17	
-	-	-	6	5	1	28	13	15	1,964	1,599	365	Ward No. 18	
2	-	2	7	4	3	51	22	29	3,234	2,694	540	Ward No. 19	
4	3	1	12	11	1	124	78	46	2,352	1,948	404	Ward No. 20	
1	-	1	3	3	-	41	34	7	2,652	2,190	462	Ward No. 21	
4	4	-	4	4	-	46	35	11	3,233	2,830	403	Ward No. 22	
1	1	-	6	6	-	20	17	3	1,937	1,718	219	Ward No. 23	
-	-	-	3	3	-	39	35	4	1,516	1,273	243	Ward No. 24	
1	-	1	2	2	-	35	24	11	1,593	1,354	239	Ward No. 25	
-	-	-	3	2	1	77	56	21	2,802	2,422	380	Ward No. 26	
-	-	-	4	4	-	74	54	20	2,554	2,224	330	Ward No. 27	
1	1	-	1	1	-	19	16	3	1,743	1,540	203	Ward No. 28	
1	-	1	4	4	-	9	7	2	1,734	1,487	247	Ward No. 29	
-	-	-	7	4	3	16	11	5	1,479	1,291	188	Ward No. 30	
3	3	-	6	3	3	21	17	4	2,710	2,437	273	Ward No. 31	
486	286	200	568	442	126	2,635	1,818	817	92,035	79,113	12,922	Kamarhati (M)	
9	7	2	21	20	1	36	28	8	3,501	3,139	362	Ward No. 1	
15	6	9	15	10	5	105	83	22	4,386	4,038	348	Ward No. 2	
20	9	11	11	9	2	199	176	23	3,339	3,091	248	Ward No. 3	
45	37	8	27	24	3	53	26	27	4,095	3,788	307	Ward No. 4	
14	6	8	39	37	2	41	30	11	2,522	2,358	164	Ward No. 5	
7	7	-	8	8	-	44	34	10	2,182	2,035	147	Ward No. 6	
9	4	5	5	5	-	33	31	2	2,110	2,003	107	Ward No. 7	
15	8	7	17	12	5	112	85	27	4,575	3,983	592	Ward No. 8	
4	3	1	13	10	3	77	53	24	3,036	2,655	381	Ward No. 9	
13	7	6	15	12	3	71	50	21	3,448	2,787	661	Ward No. 10	
11	7	4	10	8	2	145	112	33	4,124	3,510	614	Ward No. 11	
4	3	1	4	3	1	62	47	15	2,301	1,951	350	Ward No. 12	
2	1	1	4	3	1	50	28	22	2,524	2,074	450	Ward No. 13	
3	1	2	6	4	2	121	92	29	2,000	1,579	421	Ward No. 14	
27	7	20	17	13	4	38	23	15	2,457	1,988	469	Ward No. 15	
3	1	2	11	10	1	37	17	20	2,458	2,042	416	Ward No. 16	
2	1	1	5	4	1	5	4	1	2,884	2,395	489	Ward No. 17	
7	4	3	3	2	1	47	25	22	3,045	2,522	523	Ward No. 18	
8	3	5	5	3	2	10	6	4	1,488	1,187	301	Ward No. 19	
14	5	9	2	2	-	35	27	8	1,581	1,312	269	Ward No. 20	
77	41	36	128	86	42	120	63	57	2,783	2,186	597	Ward No. 21	
17	5	12	5	3	2	43	38	5	3,238	2,731	507	Ward No. 22	
20	14	6	10	10	-	40	22	18	2,279	1,903	376	Ward No. 23	
7	4	3	4	2	2	31	21	10	2,039	1,750	289	Ward No. 24	
3	3	-	7	7	-	39	34	5	1,601	1,356	245	Ward No. 25	
5	2	3	16	8	8	22	8	14	2,465	2,027	438	Ward No. 26	
-	-	-	4	3	1	31	23	8	1,399	1,171	228	Ward No. 27	
16	11	5	6	5	1	85	62	23	2,118	1,829	289	Ward No. 28	
6	1	5	14	12	2	116	80	36	2,885	2,546	339	Ward No. 29	
2	1	1	46	34	12	285	161	124	2,200	1,858	342	Ward No. 30	
7	5	2	9	7	2	96	78	18	1,951	1,692	259	Ward No. 31	
2	-	2	15	14	1	83	61	22	1,243	1,003	240	Ward No. 32	
4	3	1	6	6	-	128	77	51	2,943	2,616	327	Ward No. 33	
5	3	2	5	5	-	56	33	23	2,129	1,766	363	Ward No. 34	
83	66	17	55	41	14	139	80	59	2,706	2,242	464	Ward No. 35	
220	150	70	342	281	61	2,575	2,183	392	82,040	68,771	13,269	Baranagar (M)	
4	2	2	18	11	7	95	64	31	4,957	3,970	987	Ward No. 1	

DISTRICT CENSUS HANDBOOK : NORTH TWENTY FOUR PARGANAS

URBAN PRIMARY

Location code number	Name of Town/ Ward	Industrial category								
		Marginal workers			Cultivators			Agricultural labourers		
		Persons	Males	Females	Persons	Males	Females	Persons	Males	Females
1	2	41	42	43	44	45	46	47	48	49
0006	Ward No. 6	230	155	75	5	-	5	4	1	3
0007	Ward No. 7	86	45	41	8	-	8	2	-	2
0008	Ward No. 8	131	104	27	-	-	-	1	1	-
0009	Ward No. 9	155	104	51	-	-	-	2	2	-
0010	Ward No. 10	78	43	35	-	-	-	-	-	-
0011	Ward No. 11	292	116	176	2	-	2	2	1	1
0012	Ward No. 12	194	125	69	3	-	3	2	-	2
0013	Ward No. 13	34	18	16	-	-	-	3	1	2
0014	Ward No. 14	79	44	35	-	-	-	-	-	-
0015	Ward No. 15	243	149	94	2	1	1	1	-	1
0016	Ward No. 16	322	194	128	4	-	4	3	2	1
0017	Ward No. 17	108	63	45	-	-	-	-	-	-
0018	Ward No. 18	61	34	27	-	-	-	2	2	-
0019	Ward No. 19	204	146	58	1	1	-	2	2	-
0020	Ward No. 20	181	100	81	1	-	1	1	-	1
0021	Ward No. 21	679	477	202	1	1	-	1	1	-
0022	Ward No. 22	435	309	126	4	1	3	1	-	1
0023	Ward No. 23	116	81	35	7	-	7	1	-	1
0024	Ward No. 24	189	141	48	-	-	-	2	1	1
0025	Ward No. 25	63	35	28	2	-	2	-	-	-
0026	Ward No. 26	69	52	17	1	-	1	-	-	-
0027	Ward No. 27	229	145	84	-	-	-	1	-	1
0028	Ward No. 28	258	179	79	7	1	6	1	1	-
0029	Ward No. 29	69	49	20	2	1	1	-	-	-
0030	Ward No. 30	140	95	45	2	-	2	-	-	-
0031	Ward No. 31	73	30	43	-	-	-	1	-	1
801711	Kamarhati (M)	12,391	7,775	4,616	348	153	195	273	138	135
0001	Ward No. 1	426	300	126	2	1	1	5	4	1
0002	Ward No. 2	649	489	160	14	8	6	5	1	4
0003	Ward No. 3	649	540	109	22	9	13	4	3	1
0004	Ward No. 4	352	263	89	21	14	7	3	2	1
0005	Ward No. 5	279	193	86	15	9	6	2	1	1
0006	Ward No. 6	851	713	138	8	6	2	6	6	-
0007	Ward No. 7	360	298	62	7	2	5	-	-	-
0008	Ward No. 8	387	235	152	19	9	10	2	-	2
0009	Ward No. 9	263	130	133	4	1	3	6	4	2
0010	Ward No. 10	484	343	141	6	2	4	5	2	3
0011	Ward No. 11	458	307	151	10	4	6	9	3	6
0012	Ward No. 12	207	114	93	4	4	-	1	-	1
0013	Ward No. 13	143	99	44	1	1	-	-	-	-
0014	Ward No. 14	253	109	144	13	4	9	10	4	6
0015	Ward No. 15	150	87	63	2	1	1	-	-	-
0016	Ward No. 16	341	159	182	8	2	6	2	1	1
0017	Ward No. 17	226	148	78	10	5	5	7	3	4
0018	Ward No. 18	337	213	124	10	2	8	4	2	2
0019	Ward No. 19	286	161	125	4	-	4	4	3	1
0020	Ward No. 20	158	82	76	3	1	2	-	-	-
0021	Ward No. 21	526	311	215	24	10	14	38	22	16
0022	Ward No. 22	141	88	53	3	1	2	2	-	2
0023	Ward No. 23	407	205	202	42	17	25	10	4	6
0024	Ward No. 24	206	122	84	8	3	5	2	-	2
0025	Ward No. 25	306	218	88	3	1	2	1	1	-
0026	Ward No. 26	67	44	23	4	1	3	-	-	-
0027	Ward No. 27	181	75	106	19	-	19	3	2	1
0028	Ward No. 28	269	128	141	5	3	2	-	-	-
0029	Ward No. 29	444	269	175	9	4	5	7	2	5
0030	Ward No. 30	539	268	271	4	2	2	42	34	8
0031	Ward No. 31	594	260	334	6	3	3	2	1	1
0032	Ward No. 32	237	143	94	7	4	3	2	2	-
0033	Ward No. 33	451	316	135	4	2	2	4	4	-
0034	Ward No. 34	71	46	25	5	5	-	3	2	1
0035	Ward No. 35	693	299	394	22	12	10	82	25	57
801712	Baranagar (M)	6,628	3,754	2,874	102	40	62	75	38	37
0001	Ward No. 1	834	437	397	5	1	4	1	-	1

PRIMARY CENSUS ABSTRACT

CENSUS ABSTRACT

of marginal workers

Household industry workers									Other workers			Non-workers			Name of Town/ Ward	Location code number
Persons	Males	Females	Persons	Males	Females	Persons	Males	Females								
50	51	52	53	54	55	56	57	58	2	1						
77	46	31	144	108	36	6,869	2,099	4,770	Ward No. 6	0006						
7	3	4	69	42	27	3,056	948	2,108	Ward No. 7	0007						
7	4	3	123	99	24	4,402	1,378	3,024	Ward No. 8	0008						
12	8	4	141	94	47	5,733	1,810	3,923	Ward No. 9	0009						
16	5	11	62	38	24	4,279	1,369	2,910	Ward No. 10	0010						
50	10	40	238	105	133	7,808	2,428	5,380	Ward No. 11	0011						
30	7	23	159	118	41	6,347	2,035	4,312	Ward No. 12	0012						
5	1	4	26	16	10	4,164	1,360	2,804	Ward No. 13	0013						
17	6	11	62	38	24	3,381	1,084	2,297	Ward No. 14	0014						
16	1	15	224	147	77	4,990	1,697	3,293	Ward No. 15	0015						
21	6	15	294	186	108	3,543	1,135	2,408	Ward No. 16	0016						
8	1	7	100	62	38	5,434	1,762	3,672	Ward No. 17	0017						
-	-	-	59	32	27	4,287	1,467	2,820	Ward No. 18	0018						
12	4	8	189	139	50	6,403	2,129	4,274	Ward No. 19	0019						
46	21	25	133	79	54	4,668	1,528	3,140	Ward No. 20	0020						
18	9	9	659	466	193	5,917	1,937	3,980	Ward No. 21	0021						
38	25	13	392	283	109	6,912	2,250	4,662	Ward No. 22	0022						
5	-	5	103	81	22	4,062	1,313	2,749	Ward No. 23	0023						
33	26	7	154	114	40	3,292	1,091	2,201	Ward No. 24	0024						
5	1	4	56	34	22	3,130	981	2,149	Ward No. 25	0025						
3	-	3	65	52	13	5,474	1,766	3,708	Ward No. 26	0026						
5	2	3	223	143	80	4,767	1,469	3,298	Ward No. 27	0027						
4	3	1	246	174	72	4,034	1,290	2,744	Ward No. 28	0028						
4	2	2	63	46	17	3,661	1,196	2,465	Ward No. 29	0029						
2	1	1	136	94	42	3,188	998	2,190	Ward No. 30	0030						
9	1	8	63	29	34	5,286	1,620	3,666	Ward No. 31	0031						
1,018	301	717	10,752	7,183	3,569	222,096	80,859	141,237	Kamarhati (M)	801711						
13	7	6	406	288	118	7,666	2,835	4,831	Ward No. 1	0001						
47	20	27	583	460	123	13,772	5,404	8,368	Ward No. 2	0002						
27	19	8	596	509	87	11,849	4,633	7,216	Ward No. 3	0003						
19	4	15	309	243	66	13,749	5,536	8,213	Ward No. 4	0004						
35	2	33	227	181	46	9,401	3,767	5,634	Ward No. 5	0005						
76	41	35	761	660	101	9,396	3,741	5,655	Ward No. 6	0006						
8	7	1	345	289	56	7,978	3,130	4,848	Ward No. 7	0007						
47	15	32	319	211	108	10,056	3,511	6,545	Ward No. 8	0008						
23	6	17	230	119	111	6,344	2,123	4,221	Ward No. 9	0009						
23	11	12	450	328	122	6,705	2,149	4,556	Ward No. 10	0010						
48	19	29	391	281	110	8,347	2,846	5,501	Ward No. 11	0011						
18	6	12	184	104	80	5,141	1,697	3,444	Ward No. 12	0012						
7	2	5	135	96	39	5,733	1,993	3,740	Ward No. 13	0013						
14	3	11	216	98	118	3,797	1,327	2,470	Ward No. 14	0014						
7	3	4	141	83	58	4,545	1,526	3,019	Ward No. 15	0015						
79	11	68	252	145	107	4,933	1,737	3,196	Ward No. 16	0016						
4	1	3	205	139	66	6,270	2,177	4,093	Ward No. 17	0017						
7	4	3	316	205	111	6,772	2,402	4,370	Ward No. 18	0018						
2	1	1	276	157	119	3,122	1,118	2,004	Ward No. 19	0019						
7	1	6	148	80	68	4,109	1,565	2,544	Ward No. 20	0020						
32	6	26	432	273	159	6,018	2,159	3,859	Ward No. 21	0021						
7	-	7	129	87	42	6,970	2,321	4,649	Ward No. 22	0022						
39	-	39	316	184	132	5,773	2,173	3,600	Ward No. 23	0023						
16	3	13	180	116	64	3,302	1,136	2,166	Ward No. 24	0024						
18	12	6	284	204	80	3,496	1,135	2,361	Ward No. 25	0025						
2	-	2	61	43	18	4,931	1,666	3,265	Ward No. 26	0026						
8	2	6	151	71	80	3,149	1,125	2,024	Ward No. 27	0027						
18	6	12	246	119	127	4,233	1,440	2,793	Ward No. 28	0028						
16	3	13	412	260	152	6,059	2,209	3,850	Ward No. 29	0029						
140	17	123	353	215	138	4,716	1,618	3,098	Ward No. 30	0030						
48	16	32	538	240	298	4,192	1,453	2,739	Ward No. 31	0031						
24	16	8	204	121	83	2,913	1,049	1,864	Ward No. 32	0032						
31	9	22	412	301	111	6,660	2,237	4,423	Ward No. 33	0033						
3	2	1	60	37	23	4,441	1,618	2,823	Ward No. 34	0034						
105	26	79	484	236	248	5,558	2,303	3,255	Ward No. 35	0035						
537	148	389	5,914	3,528	2,386	153,408	51,048	102,360	Baranagar (M)	801712						
27	10	17	801	426	375	8,605	2,937	5,668	Ward No. 1	0001						

DISTRICT CENSUS HANDBOOK : NORTH TWENTY FOUR PARGANAS

URBAN PRIMARY

Location code number	Name of Town/ Ward	Area in Square Kilometre	Number of households	Total population (including institutional and houseless population)			Population in the age-group 0-6		
				Persons	Males	Females	Persons	Males	Females
				1	2	3	4	5	6
0002	Ward No. 2		1,038	4,077	2,013	2,064	271	148	123
0003	Ward No. 3		2,639	10,466	5,358	5,108	770	410	360
0004	Ward No. 4		1,715	6,685	3,557	3,128	585	302	283
0005	Ward No. 5		1,567	6,173	3,459	2,714	586	296	290
0006	Ward No. 6		1,683	8,126	4,293	3,833	783	380	403
0007	Ward No. 7		1,415	6,145	3,298	2,847	555	284	271
0008	Ward No. 8		1,691	6,786	3,459	3,327	494	275	219
0009	Ward No. 9		2,265	9,031	4,493	4,538	554	275	279
0010	Ward No. 10		1,367	5,406	2,672	2,734	337	166	171
0011	Ward No. 11		1,257	4,584	2,269	2,315	257	120	137
0012	Ward No. 12		1,300	4,879	2,442	2,437	279	132	147
0013	Ward No. 13		2,212	8,295	4,291	4,004	584	286	298
0014	Ward No. 14		1,856	6,878	3,524	3,354	487	245	242
0015	Ward No. 15		1,108	4,418	2,174	2,244	318	163	155
0016	Ward No. 16		2,875	10,649	5,269	5,380	604	319	285
0017	Ward No. 17		2,562	9,592	4,913	4,679	780	438	342
0018	Ward No. 18		2,271	9,127	4,668	4,459	868	410	458
0019	Ward No. 19		2,813	11,029	5,724	5,305	819	423	396
0020	Ward No. 20		2,791	10,482	5,460	5,022	671	345	326
0021	Ward No. 21		2,662	10,447	6,055	4,392	602	309	293
0022	Ward No. 22		1,742	6,551	3,306	3,245	415	222	193
0023	Ward No. 23		1,874	7,822	4,216	3,606	408	219	189
0024	Ward No. 24		1,259	4,669	2,365	2,304	258	131	127
0025	Ward No. 25		1,501	5,814	2,883	2,931	370	197	173
0026	Ward No. 26		1,990	7,406	3,626	3,780	382	196	186
0027	Ward No. 27		1,584	5,723	2,897	2,826	282	150	132
0028	Ward No. 28		1,839	6,735	3,398	3,337	391	206	185
0029	Ward No. 29		1,411	5,134	2,627	2,507	240	122	118
0030	Ward No. 30		1,271	4,944	2,562	2,382	328	158	170
0031	Ward No. 31		1,577	6,033	3,114	2,919	358	188	170
0032	Ward No. 32		2,028	7,502	3,768	3,734	360	196	164
0033	Ward No. 33		1,447	5,387	2,748	2,639	314	164	150
0034	Ward No. 34		1,003	3,705	1,865	1,840	176	89	87
801713	Dum Dum (M)	9.23	27,702	114,786	58,566	56,220	8,259	4,186	4,073
0001	Ward No. 1		1,778	7,192	3,644	3,548	527	281	246
0002	Ward No. 2		1,796	7,344	3,734	3,610	702	348	354
0003	Ward No. 3		1,659	6,552	3,316	3,236	499	263	236
0004	Ward No. 4		1,875	7,228	3,650	3,578	478	220	258
0005	Ward No. 5		1,314	5,352	2,749	2,603	314	157	157
0006	Ward No. 6		1,551	5,682	2,847	2,835	406	209	197
0007	Ward No. 7		1,531	6,316	3,197	3,119	408	210	198
0008	Ward No. 8		1,253	4,895	2,434	2,461	333	180	153
0009	Ward No. 9		1,388	5,421	2,583	2,838	297	126	171
0010	Ward No. 10		1,646	6,867	3,398	3,469	503	243	260
0011	Ward No. 11		1,437	5,572	2,832	2,740	394	209	185
0012	Ward No. 12		514	2,334	1,381	953	234	137	97
0013	Ward No. 13		266	1,245	662	583	137	71	66
0014	Ward No. 14		2,025	6,621	3,351	3,270	476	208	268
0015	Ward No. 15		936	4,352	2,181	2,171	328	161	167
0016	Ward No. 16		1,022	5,104	2,738	2,366	335	205	130
0017	Ward No. 17		795	3,752	1,795	1,957	242	110	132
0018	Ward No. 18		744	3,805	1,922	1,883	441	236	205
0019	Ward No. 19		855	3,309	1,604	1,705	189	83	106
0020	Ward No. 20		825	5,075	3,328	1,747	231	126	105
0021	Ward No. 21		1,333	5,574	2,659	2,915	353	165	188
0022	Ward No. 22		1,159	5,194	2,561	2,633	432	238	194
801714	South DumDum (M)	17.96	103,741	403,316	202,214	201,102	28,703	14,599	14,104
0001	Ward No. 1		3,725	14,632	7,387	7,245	1,187	604	583
0002	Ward No. 2		3,059	11,882	5,840	6,042	849	413	436
0003	Ward No. 3		3,663	14,369	7,384	6,985	1,394	713	681
0004	Ward No. 4		2,479	9,386	4,734	4,652	666	342	324
0005	Ward No. 5		3,381	13,013	6,499	6,514	918	462	456
0006	Ward No. 6		3,122	11,961	5,897	6,064	892	431	461
0007	Ward No. 7		2,379	9,757	5,051	4,706	737	386	351

PRIMARY CENSUS ABSTRACT

CENSUS ABSTRACT

Scheduled Castes population			Scheduled Tribes population			Literates			Name of Town/ Ward
Persons	Males	Females	Persons	Males	Females	Persons	Males	Females	
11	12	13	14	15	16	17	18	19	2
182	83	99	14	8	6	3,606	1,796	1,810	Ward No. 2
464	235	229	156	78	78	8,248	4,425	3,823	Ward No. 3
148	82	66	33	20	13	5,223	2,868	2,355	Ward No. 4
358	186	172	1	1	-	4,585	2,727	1,858	Ward No. 5
716	408	308	14	8	6	5,949	3,432	2,517	Ward No. 6
157	76	81	12	7	5	4,497	2,531	1,966	Ward No. 7
273	135	138	22	7	15	5,895	3,075	2,820	Ward No. 8
108	54	54	40	21	19	8,079	4,070	4,009	Ward No. 9
778	399	379	97	44	53	4,461	2,328	2,133	Ward No. 10
127	61	66	15	10	5	4,190	2,103	2,087	Ward No. 11
109	50	59	18	9	9	4,500	2,283	2,217	Ward No. 12
245	141	104	17	8	9	7,247	3,821	3,426	Ward No. 13
686	347	339	37	16	21	5,978	3,097	2,881	Ward No. 14
407	205	202	36	17	19	3,676	1,877	1,799	Ward No. 15
131	71	60	32	20	12	9,666	4,812	4,854	Ward No. 16
636	322	314	80	41	39	7,939	4,179	3,760	Ward No. 17
1,116	574	542	165	78	87	6,744	3,696	3,048	Ward No. 18
383	200	183	49	23	26	9,474	4,997	4,477	Ward No. 19
366	194	172	60	31	29	9,321	4,897	4,424	Ward No. 20
153	93	60	36	24	12	9,501	5,596	3,905	Ward No. 21
424	216	208	29	19	10	5,891	2,983	2,908	Ward No. 22
227	134	93	20	15	5	7,152	3,899	3,253	Ward No. 23
90	48	42	33	21	12	4,245	2,175	2,070	Ward No. 24
1,067	539	528	35	22	13	4,896	2,501	2,395	Ward No. 25
183	87	96	16	8	8	6,580	3,269	3,311	Ward No. 26
152	79	73	4	2	2	5,261	2,679	2,582	Ward No. 27
215	109	106	8	5	3	5,980	3,079	2,901	Ward No. 28
55	27	28	37	16	21	4,495	2,353	2,142	Ward No. 29
99	55	44	8	3	5	4,181	2,245	1,936	Ward No. 30
759	417	342	23	13	10	5,130	2,674	2,456	Ward No. 31
167	83	84	59	26	33	6,937	3,495	3,442	Ward No. 32
205	105	100	63	35	28	4,848	2,520	2,328	Ward No. 33
90	47	43	16	4	12	3,332	1,696	1,636	Ward No. 34
8,269	4,301	3,968	1,124	616	508	97,997	50,617	47,380	Dum Dum (M)
961	487	474	70	40	30	6,259	3,221	3,038	Ward No. 1
236	129	107	59	32	27	5,194	2,722	2,472	Ward No. 2
309	163	146	4	3	1	5,777	2,964	2,813	Ward No. 3
631	320	311	43	22	21	6,544	3,373	3,171	Ward No. 4
388	192	196	18	8	10	4,703	2,480	2,223	Ward No. 5
564	286	278	62	29	33	5,019	2,541	2,478	Ward No. 6
232	116	116	26	13	13	5,705	2,922	2,783	Ward No. 7
220	113	107	2	-	2	4,426	2,210	2,216	Ward No. 8
198	103	95	37	17	20	4,983	2,388	2,595	Ward No. 9
322	164	158	88	49	39	6,055	3,035	3,020	Ward No. 10
1,068	550	518	149	69	80	4,984	2,585	2,399	Ward No. 11
422	246	176	16	14	2	1,726	975	751	Ward No. 12
274	140	134	63	33	30	998	565	433	Ward No. 13
247	126	121	13	5	8	5,602	2,928	2,674	Ward No. 14
399	188	211	139	68	71	3,747	1,940	1,807	Ward No. 15
237	118	119	16	10	6	4,531	2,452	2,079	Ward No. 16
81	43	38	24	12	12	3,235	1,610	1,625	Ward No. 17
281	141	140	8	4	4	2,625	1,431	1,194	Ward No. 18
44	23	21	12	5	7	3,040	1,495	1,545	Ward No. 19
515	339	176	224	162	62	3,536	2,159	1,377	Ward No. 20
160	74	86	36	14	22	4,936	2,424	2,512	Ward No. 21
480	240	240	15	7	8	4,372	2,197	2,175	Ward No. 22
42,718	21,467	21,251	3,812	1,926	1,886	344,971	176,828	168,143	South DumDum (M)
6,103	3,070	3,033	238	118	120	12,074	6,345	5,729	Ward No. 1
3,697	1,798	1,899	99	51	48	10,348	5,187	5,161	Ward No. 2
5,476	2,827	2,649	59	32	27	11,323	6,091	5,232	Ward No. 3
1,348	678	670	182	92	90	8,250	4,228	4,022	Ward No. 4
1,658	823	835	117	62	55	11,057	5,654	5,403	Ward No. 5
2,747	1,370	1,377	169	84	85	9,532	4,874	4,658	Ward No. 6
924	460	464	71	35	36	8,042	4,381	3,661	Ward No. 7

DISTRICT CENSUS HANDBOOK : NORTH TWENTY FOUR PARGANAS

URBAN PRIMARY

Location code number	Name of Town/ Ward	Illiterates			Total workers			Main workers		
		Persons	Males	Females	Persons	Males	Females	Persons	Males	Females
1	2	20	21	22	23	24	25	26	27	28
0002	Ward No. 2	471	217	254	1,398	1,130	268	1,323	1,078	245
0003	Ward No. 3	2,218	933	1,285	3,936	2,979	957	3,596	2,769	827
0004	Ward No. 4	1,462	689	773	2,620	2,206	414	2,455	2,140	315
0005	Ward No. 5	1,588	732	856	2,362	2,179	183	2,208	2,068	140
0006	Ward No. 6	2,177	861	1,316	2,927	2,520	407	2,708	2,365	343
0007	Ward No. 7	1,648	767	881	2,143	1,836	307	2,019	1,748	271
0008	Ward No. 8	891	384	507	2,456	1,973	483	2,084	1,801	283
0009	Ward No. 9	952	423	529	3,125	2,613	512	3,049	2,566	483
0010	Ward No. 10	945	344	601	1,981	1,571	410	1,744	1,436	308
0011	Ward No. 11	394	166	228	1,639	1,357	282	1,605	1,337	268
0012	Ward No. 12	379	159	220	1,747	1,441	306	1,680	1,402	278
0013	Ward No. 13	1,048	470	578	3,200	2,696	504	3,110	2,645	465
0014	Ward No. 14	900	427	473	2,508	2,042	466	2,418	1,977	441
0015	Ward No. 15	742	297	445	1,579	1,246	333	1,470	1,182	288
0016	Ward No. 16	983	457	526	3,530	2,809	721	3,337	2,691	646
0017	Ward No. 17	1,653	734	919	3,466	2,714	752	3,018	2,431	587
0018	Ward No. 18	2,383	972	1,411	4,000	2,971	1,029	3,754	2,820	934
0019	Ward No. 19	1,555	727	828	4,153	3,477	676	3,759	3,242	517
0020	Ward No. 20	1,161	563	598	3,735	3,228	507	3,560	3,100	460
0021	Ward No. 21	946	459	487	4,752	4,176	576	4,512	4,018	494
0022	Ward No. 22	660	323	337	2,354	1,993	361	2,185	1,870	315
0023	Ward No. 23	670	317	353	2,881	2,493	388	2,783	2,437	346
0024	Ward No. 24	424	190	234	1,749	1,402	347	1,608	1,339	269
0025	Ward No. 25	918	382	536	2,207	1,668	539	2,030	1,544	486
0026	Ward No. 26	826	357	469	2,620	2,114	506	2,483	2,022	461
0027	Ward No. 27	462	218	244	2,012	1,673	339	1,993	1,662	331
0028	Ward No. 28	755	319	436	2,355	2,010	345	2,274	1,968	306
0029	Ward No. 29	639	274	365	1,806	1,499	307	1,597	1,384	213
0030	Ward No. 30	763	317	446	1,738	1,511	227	1,679	1,472	207
0031	Ward No. 31	903	440	463	2,634	1,935	699	2,209	1,851	358
0032	Ward No. 32	565	273	292	2,644	2,301	343	2,584	2,261	323
0033	Ward No. 33	539	228	311	2,119	1,751	368	2,040	1,715	325
0034	Ward No. 34	373	169	204	1,521	1,141	380	1,229	997	232
801713	Dum Dum (M)	16,789	7,949	8,840	41,304	32,040	9,264	36,128	29,639	6,489
0001	Ward No. 1	933	423	510	2,528	2,087	441	2,339	1,983	356
0002	Ward No. 2	2,150	1,012	1,138	3,083	2,218	865	2,810	2,072	738
0003	Ward No. 3	775	352	423	2,269	1,766	503	1,877	1,625	252
0004	Ward No. 4	684	277	407	3,203	2,317	886	2,491	2,034	457
0005	Ward No. 5	649	269	380	2,097	1,617	480	1,637	1,454	183
0006	Ward No. 6	663	306	357	1,970	1,620	350	1,874	1,558	316
0007	Ward No. 7	611	275	336	2,128	1,780	348	1,901	1,642	259
0008	Ward No. 8	469	224	245	1,615	1,376	239	1,320	1,132	188
0009	Ward No. 9	438	195	243	1,731	1,352	379	1,709	1,336	373
0010	Ward No. 10	812	363	449	2,634	1,958	676	2,297	1,880	417
0011	Ward No. 11	588	247	341	2,023	1,606	417	1,837	1,515	322
0012	Ward No. 12	608	406	202	896	846	50	882	839	43
0013	Ward No. 13	247	97	150	446	376	70	393	348	45
0014	Ward No. 14	1,019	423	596	2,489	1,970	519	2,286	1,874	412
0015	Ward No. 15	605	241	364	1,511	1,120	391	1,205	982	223
0016	Ward No. 16	573	286	287	1,912	1,591	321	1,778	1,542	236
0017	Ward No. 17	517	185	332	1,316	1,055	261	1,133	948	185
0018	Ward No. 18	1,180	491	689	1,740	1,179	561	1,592	1,108	484
0019	Ward No. 19	269	109	160	1,168	927	241	1,081	874	207
0020	Ward No. 20	1,539	1,169	370	1,154	974	180	1,016	899	117
0021	Ward No. 21	638	235	403	2,128	1,371	757	1,509	1,110	399
0022	Ward No. 22	822	364	458	1,263	934	329	1,161	884	277
801714	South DumDum (M)	58,345	25,386	32,959	151,744	120,043	31,701	144,358	116,166	28,192
0001	Ward No. 1	2,558	1,042	1,516	5,414	4,497	917	5,152	4,366	786
0002	Ward No. 2	1,534	653	881	4,437	3,420	1,017	4,296	3,337	959
0003	Ward No. 3	3,046	1,293	1,753	5,756	4,594	1,162	5,389	4,385	1,004
0004	Ward No. 4	1,136	506	630	3,415	2,786	629	3,312	2,738	574
0005	Ward No. 5	1,956	845	1,111	4,861	3,835	1,026	4,691	3,760	931
0006	Ward No. 6	2,429	1,023	1,406	4,577	3,446	1,131	4,441	3,385	1,056
0007	Ward No. 7	1,715	670	1,045	3,596	2,872	724	3,402	2,768	634

PRIMARY CENSUS ABSTRACT

CENSUS ABSTRACT

Industrial category of main workers													Name of Town/ Ward 2
Cultivators			Agricultural labourers			Household industry workers			Other workers				
Persons	Males	Females	Persons	Males	Females	Persons	Males	Females	Persons	Males	Females		
29	30	31	32	33	34	35	36	37	38	39	40		
3	2	1	3	3	-	3	3	-	1,314	1,070	244	Ward No. 2	
17	14	3	80	62	18	115	86	29	3,384	2,607	777	Ward No. 3	
5	5	-	3	3	-	33	28	5	2,414	2,104	310	Ward No. 4	
5	1	4	15	15	-	145	132	13	2,043	1,920	123	Ward No. 5	
1	1	-	3	2	1	49	34	15	2,655	2,328	327	Ward No. 6	
4	3	1	10	6	4	42	28	14	1,963	1,711	252	Ward No. 7	
33	27	6	5	5	-	26	17	9	2,020	1,752	268	Ward No. 8	
4	1	3	18	18	-	74	64	10	2,953	2,483	470	Ward No. 9	
5	4	1	15	14	1	12	7	5	1,712	1,411	301	Ward No. 10	
17	6	11	1	1	-	33	22	11	1,554	1,308	246	Ward No. 11	
3	2	1	2	1	1	9	2	7	1,666	1,397	269	Ward No. 12	
2	1	1	9	8	1	25	10	15	3,074	2,626	448	Ward No. 13	
2	1	1	4	4	-	27	24	3	2,385	1,948	437	Ward No. 14	
5	4	1	5	5	-	9	6	3	1,451	1,167	284	Ward No. 15	
5	2	3	51	45	6	27	17	10	3,254	2,627	627	Ward No. 16	
18	11	7	6	3	3	34	16	18	2,960	2,401	559	Ward No. 17	
10	5	5	5	3	2	59	30	29	3,680	2,782	898	Ward No. 18	
10	8	2	8	6	2	420	383	37	3,321	2,845	476	Ward No. 19	
2	1	1	4	3	1	86	82	4	3,468	3,014	454	Ward No. 20	
8	5	3	10	7	3	863	849	14	3,631	3,157	474	Ward No. 21	
1	1	-	5	4	1	11	6	5	2,168	1,859	309	Ward No. 22	
1	1	-	2	1	1	63	52	11	2,717	2,383	334	Ward No. 23	
7	6	1	17	13	4	27	13	14	1,557	1,307	250	Ward No. 24	
11	8	3	4	4	-	37	31	6	1,978	1,501	477	Ward No. 25	
-	-	-	3	2	1	25	11	14	2,455	2,009	446	Ward No. 26	
3	3	-	2	2	-	16	9	7	1,972	1,648	324	Ward No. 27	
-	-	-	14	13	1	20	18	2	2,240	1,937	303	Ward No. 28	
12	7	5	6	6	-	72	59	13	1,507	1,312	195	Ward No. 29	
-	-	-	1	1	-	3	2	1	1,675	1,469	206	Ward No. 30	
4	4	-	-	-	-	33	24	9	2,172	1,823	349	Ward No. 31	
2	2	-	3	2	1	19	12	7	2,560	2,245	315	Ward No. 32	
8	5	3	9	8	1	24	15	9	1,999	1,687	312	Ward No. 33	
8	7	1	1	-	1	39	27	12	1,181	963	218	Ward No. 34	
249	131	118	366	335	31	995	709	286	34,518	28,464	6,054	Dum Dum (M)	
2	2	-	3	3	-	23	15	8	2,311	1,963	348	Ward No. 1	
11	4	7	10	8	2	96	28	68	2,693	2,032	661	Ward No. 2	
-	-	-	2	2	-	23	16	7	1,852	1,607	245	Ward No. 3	
13	6	7	17	16	1	22	14	8	2,439	1,998	441	Ward No. 4	
9	6	3	3	2	1	36	26	10	1,589	1,420	169	Ward No. 5	
9	7	2	2	1	1	27	22	5	1,836	1,528	308	Ward No. 6	
5	4	1	2	2	-	8	2	6	1,886	1,634	252	Ward No. 7	
2	2	-	-	-	-	12	11	1	1,306	1,119	187	Ward No. 8	
1	-	1	2	2	-	16	8	8	1,690	1,326	364	Ward No. 9	
4	3	1	8	7	1	25	10	15	2,260	1,860	400	Ward No. 10	
19	13	6	115	108	7	97	56	41	1,606	1,338	268	Ward No. 11	
2	1	1	2	2	-	318	315	3	560	521	39	Ward No. 12	
2	2	-	2	2	-	-	-	-	389	344	45	Ward No. 13	
1	1	-	15	15	-	23	18	5	2,247	1,840	407	Ward No. 14	
15	7	8	31	26	5	82	66	16	1,077	883	194	Ward No. 15	
6	3	3	5	4	1	66	53	13	1,701	1,482	219	Ward No. 16	
7	4	3	83	80	3	18	14	4	1,025	850	175	Ward No. 17	
109	43	66	5	2	3	16	5	11	1,462	1,058	404	Ward No. 18	
2	1	1	2	1	1	5	1	4	1,072	871	201	Ward No. 19	
13	11	2	15	13	2	17	12	5	971	863	108	Ward No. 20	
9	6	3	4	4	-	51	9	42	1,445	1,091	354	Ward No. 21	
8	5	3	38	35	3	14	8	6	1,101	836	265	Ward No. 22	
553	316	237	676	499	177	2,669	1,731	938	140,460	113,620	26,840	South DumDum (M)	
5	2	3	4	4	-	190	105	85	4,953	4,255	698	Ward No. 1	
3	1	2	17	11	6	104	54	50	4,172	3,271	901	Ward No. 2	
2	1	1	1	1	-	89	54	35	5,297	4,329	968	Ward No. 3	
1	1	-	14	12	2	50	23	27	3,247	2,702	545	Ward No. 4	
2	1	1	3	2	1	72	40	32	4,614	3,717	897	Ward No. 5	
2	2	-	8	7	1	65	31	34	4,366	3,345	1,021	Ward No. 6	
6	2	4	5	4	1	20	10	10	3,371	2,752	619	Ward No. 7	

DISTRICT CENSUS HANDBOOK : NORTH TWENTY FOUR PARGANAS

URBAN PRIMARY

Location code number	Name of Town/ Ward	Industrial category								
		Marginal workers			Cultivators			Agricultural labourers		
		Persons	Males	Females	Persons	Males	Females	Persons	Males	Females
1	2	41	42	43	44	45	46	47	48	49
0002	Ward No. 2	75	52	23	4	2	2	-	-	-
0003	Ward No. 3	340	210	130	4	1	3	6	4	2
0004	Ward No. 4	165	66	99	-	-	-	-	-	-
0005	Ward No. 5	154	111	43	1	-	1	-	-	-
0006	Ward No. 6	219	155	64	-	-	-	-	-	-
0007	Ward No. 7	124	88	36	-	-	-	-	-	-
0008	Ward No. 8	372	172	200	14	6	8	7	5	2
0009	Ward No. 9	76	47	29	1	1	-	1	1	-
0010	Ward No. 10	237	135	102	3	-	3	1	1	-
0011	Ward No. 11	34	20	14	-	-	-	-	-	-
0012	Ward No. 12	67	39	28	6	3	3	-	-	-
0013	Ward No. 13	90	51	39	-	-	-	-	-	-
0014	Ward No. 14	90	65	25	-	-	-	-	-	-
0015	Ward No. 15	109	64	45	-	-	-	-	-	-
0016	Ward No. 16	193	118	75	2	2	-	8	7	1
0017	Ward No. 17	448	283	165	15	7	8	11	7	4
0018	Ward No. 18	246	151	95	7	4	3	2	2	-
0019	Ward No. 19	394	235	159	5	4	1	4	2	2
0020	Ward No. 20	175	128	47	3	1	2	1	1	-
0021	Ward No. 21	240	158	82	8	2	6	-	-	-
0022	Ward No. 22	169	123	46	-	-	-	-	-	-
0023	Ward No. 23	98	56	42	3	1	2	1	-	1
0024	Ward No. 24	141	63	78	1	-	1	3	1	2
0025	Ward No. 25	177	124	53	2	1	1	4	1	3
0026	Ward No. 26	137	92	45	1	-	1	1	1	-
0027	Ward No. 27	19	11	8	-	-	-	1	1	-
0028	Ward No. 28	81	42	39	3	-	3	-	-	-
0029	Ward No. 29	209	115	94	3	1	2	3	2	1
0030	Ward No. 30	59	39	20	-	-	-	-	-	-
0031	Ward No. 31	425	84	341	5	2	3	9	-	9
0032	Ward No. 32	60	40	20	1	-	1	-	-	-
0033	Ward No. 33	79	36	43	3	-	3	1	-	1
0034	Ward No. 34	292	144	148	2	1	1	10	2	8
801713	Dum Dum (M)	5,176	2,401	2,775	75	33	42	130	92	38
0001	Ward No. 1	189	104	85	5	-	5	1	1	-
0002	Ward No. 2	273	146	127	-	-	-	-	-	-
0003	Ward No. 3	392	141	251	4	1	3	2	1	1
0004	Ward No. 4	712	283	429	19	11	8	22	10	12
0005	Ward No. 5	460	163	297	2	-	2	3	-	3
0006	Ward No. 6	96	62	34	1	-	1	-	-	-
0007	Ward No. 7	227	138	89	2	2	-	-	-	-
0008	Ward No. 8	295	244	51	-	-	-	4	3	1
0009	Ward No. 9	22	16	6	-	-	-	1	-	1
0010	Ward No. 10	337	78	259	3	3	-	4	1	3
0011	Ward No. 11	186	91	95	4	2	2	6	3	3
0012	Ward No. 12	14	7	7	7	3	4	-	-	-
0013	Ward No. 13	53	28	25	1	1	-	-	-	-
0014	Ward No. 14	203	96	107	1	-	1	1	-	1
0015	Ward No. 15	306	138	168	8	3	5	42	38	4
0016	Ward No. 16	134	49	85	6	1	5	4	3	1
0017	Ward No. 17	183	107	76	5	2	3	6	5	1
0018	Ward No. 18	148	71	77	-	-	-	-	-	-
0019	Ward No. 19	87	53	34	1	-	1	-	-	-
0020	Ward No. 20	138	75	63	5	3	2	29	24	5
0021	Ward No. 21	619	261	358	-	-	-	2	1	1
0022	Ward No. 22	102	50	52	1	1	-	3	2	1
801714	South DumDum (M)	7,386	3,877	3,509	159	60	99	98	36	62
0001	Ward No. 1	262	131	131	5	4	1	3	-	3
0002	Ward No. 2	141	83	58	1	1	-	1	1	-
0003	Ward No. 3	367	209	158	1	-	1	1	1	-
0004	Ward No. 4	103	48	55	2	-	2	-	-	-
0005	Ward No. 5	170	75	95	2	-	2	3	1	2
0006	Ward No. 6	136	61	75	-	-	-	-	-	-
0007	Ward No. 7	194	104	90	4	2	2	2	1	1

PRIMARY CENSUS ABSTRACT

CENSUS ABSTRACT

of marginal workers

Household industry workers									Other workers			Non-workers			Name of Town/ Ward	Location code number
Persons	Males	Females	Persons	Males	Females	Persons	Males	Females								
50	51	52	53	54	55	56	57	58	2	1						
-	-	-	71	50	21	2,679	883	1,796	Ward No. 2	0002						
30	13	17	300	192	108	6,530	2,379	4,151	Ward No. 3	0003						
29	5	24	136	61	75	4,065	1,351	2,714	Ward No. 4	0004						
19	16	3	134	95	39	3,811	1,280	2,531	Ward No. 5	0005						
12	4	8	207	151	56	5,199	1,773	3,426	Ward No. 6	0006						
21	6	15	103	82	21	4,002	1,462	2,540	Ward No. 7	0007						
5	1	4	346	160	186	4,330	1,486	2,844	Ward No. 8	0008						
12	5	7	62	40	22	5,906	1,880	4,026	Ward No. 9	0009						
4	1	3	229	133	96	3,425	1,101	2,324	Ward No. 10	0010						
2	-	2	32	20	12	2,945	912	2,033	Ward No. 11	0011						
1	1	-	60	35	25	3,132	1,001	2,131	Ward No. 12	0012						
9	1	8	81	50	31	5,095	1,595	3,500	Ward No. 13	0013						
4	3	1	86	62	24	4,370	1,482	2,888	Ward No. 14	0014						
-	-	-	109	64	45	2,839	928	1,911	Ward No. 15	0015						
16	7	9	167	102	65	7,119	2,460	4,659	Ward No. 16	0016						
45	22	23	377	247	130	6,126	2,199	3,927	Ward No. 17	0017						
15	4	11	222	141	81	5,127	1,697	3,430	Ward No. 18	0018						
15	5	10	370	224	146	6,876	2,247	4,629	Ward No. 19	0019						
2	1	1	169	125	44	6,747	2,232	4,515	Ward No. 20	0020						
11	5	6	221	151	70	5,695	1,879	3,816	Ward No. 21	0021						
4	-	4	165	123	42	4,197	1,313	2,884	Ward No. 22	0022						
11	1	10	83	54	29	4,941	1,723	3,218	Ward No. 23	0023						
7	-	7	130	62	68	2,920	963	1,957	Ward No. 24	0024						
7	3	4	164	119	45	3,607	1,215	2,392	Ward No. 25	0025						
7	5	2	128	86	42	4,786	1,512	3,274	Ward No. 26	0026						
-	-	-	18	10	8	3,711	1,224	2,487	Ward No. 27	0027						
5	3	2	73	39	34	4,380	1,388	2,992	Ward No. 28	0028						
20	12	8	183	100	83	3,328	1,128	2,200	Ward No. 29	0029						
-	-	-	59	39	20	3,206	1,051	2,155	Ward No. 30	0030						
167	6	161	244	76	168	3,399	1,179	2,220	Ward No. 31	0031						
4	1	3	55	39	16	4,858	1,467	3,391	Ward No. 32	0032						
3	1	2	72	35	37	3,268	997	2,271	Ward No. 33	0033						
23	6	17	257	135	122	2,184	724	1,460	Ward No. 34	0034						
452	88	364	4,519	2,188	2,331	73,482	26,526	46,956	Dum Dum (M)	801713						
18	3	15	165	100	65	4,664	1,557	3,107	Ward No. 1	0001						
20	8	12	253	138	115	4,261	1,516	2,745	Ward No. 2	0002						
9	2	7	377	137	240	4,283	1,550	2,733	Ward No. 3	0003						
31	16	15	640	246	394	4,025	1,333	2,692	Ward No. 4	0004						
45	12	33	410	151	259	3,255	1,132	2,123	Ward No. 5	0005						
2	1	1	93	61	32	3,712	1,227	2,485	Ward No. 6	0006						
2	-	2	223	136	87	4,188	1,417	2,771	Ward No. 7	0007						
12	8	4	279	233	46	3,280	1,058	2,222	Ward No. 8	0008						
-	-	-	21	16	5	3,690	1,231	2,459	Ward No. 9	0009						
127	3	124	203	71	132	4,233	1,440	2,793	Ward No. 10	0010						
39	15	24	137	71	66	3,549	1,226	2,323	Ward No. 11	0011						
-	-	-	7	4	3	1,438	535	903	Ward No. 12	0012						
-	-	-	52	27	25	799	286	513	Ward No. 13	0013						
2	-	2	199	96	103	4,132	1,381	2,751	Ward No. 14	0014						
28	10	18	228	87	141	2,841	1,061	1,780	Ward No. 15	0015						
36	3	33	88	42	46	3,192	1,147	2,045	Ward No. 16	0016						
6	3	3	166	97	69	2,436	740	1,696	Ward No. 17	0017						
24	1	23	124	70	54	2,065	743	1,322	Ward No. 18	0018						
1	-	1	85	53	32	2,141	677	1,464	Ward No. 19	0019						
1	-	1	103	48	55	3,921	2,354	1,567	Ward No. 20	0020						
44	3	41	573	257	316	3,446	1,288	2,158	Ward No. 21	0021						
5	-	5	93	47	46	3,931	1,627	2,304	Ward No. 22	0022						
496	134	362	6,633	3,647	2,986	251,572	82,171	169,401	South DumDum (M)	801714						
43	11	32	211	116	95	9,218	2,890	6,328	Ward No. 1	0001						
15	7	8	124	74	50	7,445	2,420	5,025	Ward No. 2	0002						
23	6	17	342	202	140	8,613	2,790	5,823	Ward No. 3	0003						
-	-	-	101	48	53	5,971	1,948	4,023	Ward No. 4	0004						
6	-	6	159	74	85	8,152	2,664	5,488	Ward No. 5	0005						
9	2	7	127	59	68	7,384	2,451	4,933	Ward No. 6	0006						
9	2	7	179	99	80	6,161	2,179	3,982	Ward No. 7	0007						

DISTRICT CENSUS HANDBOOK : NORTH TWENTY FOUR PARGANAS

URBAN PRIMARY

Location code number	Name of Town/ Ward	Area in Square Kilometre	Number of households	Total population (including institutional and houseless population)			Population in the age-group 0-6		
				Persons	Males	Females	Persons	Males	Females
				5	6	7	8	9	10
0008	Ward No. 8		3,084	11,207	5,557	5,650	640	345	295
0009	Ward No. 9		2,944	10,691	5,328	5,363	637	336	301
0010	Ward No. 10		3,221	12,842	6,343	6,499	816	369	447
0011	Ward No. 11		4,179	16,466	8,254	8,212	1,269	644	625
0012	Ward No. 12		3,013	11,528	5,734	5,794	806	399	407
0013	Ward No. 13		2,219	8,804	4,456	4,348	707	369	338
0014	Ward No. 14		2,639	9,367	4,726	4,641	591	321	270
0015	Ward No. 15		1,604	5,821	2,840	2,981	409	215	194
0016	Ward No. 16		1,233	4,667	2,326	2,341	237	119	118
0017	Ward No. 17		3,599	13,573	6,828	6,745	889	453	436
0018	Ward No. 18		2,540	9,595	4,640	4,955	599	281	318
0019	Ward No. 19		2,988	11,425	5,624	5,801	704	348	356
0020	Ward No. 20		3,030	11,402	5,677	5,725	769	384	385
0021	Ward No. 21		3,242	12,158	6,081	6,077	855	432	423
0022	Ward No. 22		3,185	12,232	6,410	5,822	662	350	312
0023	Ward No. 23		2,727	10,340	5,120	5,220	586	287	299
0024	Ward No. 24		2,310	8,364	4,177	4,187	455	239	216
0025	Ward No. 25		2,079	7,826	3,862	3,964	503	234	269
0026	Ward No. 26		2,096	8,078	4,020	4,058	498	267	231
0027	Ward No. 27		3,790	14,489	7,172	7,317	1,093	558	535
0028	Ward No. 28		2,789	10,439	5,132	5,307	673	330	343
0029	Ward No. 29		4,637	19,826	9,956	9,870	1,378	740	638
0030	Ward No. 30		3,426	13,626	6,769	6,857	839	447	392
0031	Ward No. 31		3,705	13,704	6,819	6,885	881	463	418
0032	Ward No. 32		2,629	10,701	5,450	5,251	920	486	434
0033	Ward No. 33		3,499	15,530	8,180	7,350	1,702	857	845
0034	Ward No. 34		2,434	10,564	5,275	5,289	714	375	339
0035	Ward No. 35		3,092	13,051	6,666	6,385	1,228	600	628
801715	Rajarhat Gopalpur (M)	28.00	100,698	402,844	203,911	198,933	36,015	18,391	17,624
0001	Ward No. 1		2,546	11,000	5,591	5,409	1,174	592	582
0002	Ward No. 2		2,318	10,704	5,507	5,197	1,406	703	703
0003	Ward No. 3		2,297	10,699	5,514	5,185	1,304	666	638
0004	Ward No. 4		1,517	6,116	3,165	2,951	553	292	261
0005	Ward No. 5		2,152	8,694	4,388	4,306	775	392	383
0006	Ward No. 6		1,473	6,393	3,253	3,140	593	299	294
0007	Ward No. 7		1,850	7,402	3,744	3,658	628	320	308
0008	Ward No. 8		2,265	9,163	4,596	4,567	872	468	404
0009	Ward No. 9		3,461	15,001	7,839	7,162	1,734	873	861
0010	Ward No. 10		2,693	10,314	5,223	5,091	872	461	411
0011	Ward No. 11		2,858	11,101	5,580	5,521	870	465	405
0012	Ward No. 12		1,964	7,677	3,864	3,813	649	360	289
0013	Ward No. 13		1,445	6,282	3,184	3,098	571	286	285
0014	Ward No. 14		1,858	6,945	3,468	3,477	517	249	268
0015	Ward No. 15		1,479	5,548	2,831	2,717	419	209	210
0016	Ward No. 16		1,175	4,361	2,217	2,144	379	191	188
0017	Ward No. 17		2,608	10,266	5,153	5,113	824	406	418
0018	Ward No. 18		2,943	12,035	6,189	5,846	1,054	548	506
0019	Ward No. 19		3,919	18,058	9,218	8,840	2,174	1,095	1,079
0020	Ward No. 20		4,593	18,981	9,635	9,346	1,704	889	815
0021	Ward No. 21		3,362	13,212	6,587	6,625	1,005	500	505
0022	Ward No. 22		2,708	10,044	5,026	5,018	656	352	304
0023	Ward No. 23		3,059	12,034	6,015	6,019	822	425	397
0024	Ward No. 24		2,834	10,464	5,133	5,331	650	333	317
0025	Ward No. 25		2,256	8,331	4,153	4,178	506	272	234
0026	Ward No. 26		3,726	14,060	6,970	7,090	998	514	484
0027	Ward No. 27		3,266	12,543	6,372	6,171	1,091	588	503
0028	Ward No. 28		4,097	15,936	7,975	7,961	1,258	639	619
0029	Ward No. 29		6,069	22,982	11,683	11,299	2,323	1,159	1,164
0030	Ward No. 30		3,396	13,868	7,040	6,828	1,469	722	747
0031	Ward No. 31		5,911	22,612	11,555	11,057	2,359	1,198	1,161
0032	Ward No. 32		3,635	14,280	7,142	7,138	982	509	473
0033	Ward No. 33		3,504	13,542	6,747	6,795	1,014	499	515
0034	Ward No. 34		2,009	8,463	4,267	4,196	659	336	323

PRIMARY CENSUS ABSTRACT

CENSUS ABSTRACT

Scheduled Castes population			Scheduled Tribes population			Literates			Name of Town/ Ward
Persons	Males	Females	Persons	Males	Females	Persons	Males	Females	
11	12	13	14	15	16	17	18	19	
787	398	389	95	48	47	9,791	4,935	4,856	Ward No. 8
1,092	551	541	193	93	100	9,432	4,796	4,636	Ward No. 9
2,066	995	1,071	61	35	26	11,529	5,807	5,722	Ward No. 10
2,079	1,007	1,072	279	147	132	13,642	7,032	6,610	Ward No. 11
1,608	804	804	151	74	77	9,660	4,935	4,725	Ward No. 12
521	278	243	33	14	19	7,511	3,882	3,629	Ward No. 13
482	261	221	68	41	27	8,211	4,157	4,054	Ward No. 14
149	77	72	18	7	11	5,246	2,554	2,692	Ward No. 15
39	22	17	8	4	4	4,241	2,158	2,083	Ward No. 16
608	298	310	32	16	16	12,060	6,176	5,884	Ward No. 17
298	152	146	40	22	18	8,615	4,265	4,350	Ward No. 18
565	278	287	51	23	28	10,114	5,090	5,024	Ward No. 19
574	304	270	73	35	38	9,998	5,060	4,938	Ward No. 20
730	368	362	18	9	9	10,624	5,414	5,210	Ward No. 21
258	157	101	967	519	448	10,692	5,634	5,058	Ward No. 22
568	282	286	18	8	10	9,368	4,696	4,672	Ward No. 23
188	100	88	29	14	15	7,582	3,819	3,763	Ward No. 24
357	178	179	245	106	139	6,824	3,453	3,371	Ward No. 25
477	236	241	24	16	8	7,196	3,624	3,572	Ward No. 26
1,729	866	863	49	24	25	12,552	6,315	6,237	Ward No. 27
696	349	347	75	32	43	8,931	4,483	4,448	Ward No. 28
137	78	59	41	17	24	17,889	9,017	8,872	Ward No. 29
80	42	38	11	4	7	12,370	6,157	6,213	Ward No. 30
904	452	452	175	82	93	12,203	6,147	6,056	Ward No. 31
2,285	1,150	1,135	66	33	33	8,131	4,381	3,750	Ward No. 32
277	146	131	25	14	11	10,696	6,050	4,646	Ward No. 33
356	181	175	19	9	10	9,394	4,763	4,631	Ward No. 34
855	431	424	13	6	7	9,843	5,268	4,575	Ward No. 35
74,960	38,002	36,958	4,732	2,356	2,376	329,020	170,952	158,068	Rajarhat Gopalpur (M)
1,347	686	661	502	247	255	8,284	4,429	3,855	Ward No. 1
486	251	235	158	87	71	6,989	3,792	3,197	Ward No. 2
374	189	185	409	203	206	6,736	3,596	3,140	Ward No. 3
757	371	386	223	121	102	4,838	2,605	2,233	Ward No. 4
690	358	332	95	46	49	7,215	3,717	3,498	Ward No. 5
204	117	87	164	86	78	5,017	2,639	2,378	Ward No. 6
663	333	330	106	55	51	6,342	3,257	3,085	Ward No. 7
475	234	241	82	36	46	7,499	3,807	3,692	Ward No. 8
660	343	317	44	23	21	11,532	6,248	5,284	Ward No. 9
1,276	647	629	130	65	65	8,720	4,481	4,239	Ward No. 10
1,868	968	900	117	63	54	9,832	4,972	4,860	Ward No. 11
246	121	125	18	5	13	6,666	3,370	3,296	Ward No. 12
125	61	64	23	10	13	4,986	2,598	2,388	Ward No. 13
1,564	784	780	116	54	62	5,952	3,063	2,889	Ward No. 14
1,198	617	581	38	22	16	4,751	2,497	2,254	Ward No. 15
640	324	316	26	13	13	3,403	1,807	1,596	Ward No. 16
2,637	1,341	1,296	88	47	41	8,973	4,604	4,369	Ward No. 17
1,260	667	593	90	56	34	9,923	5,247	4,676	Ward No. 18
369	181	188	63	29	34	12,593	6,557	6,036	Ward No. 19
3,772	1,918	1,854	93	40	53	15,895	8,337	7,558	Ward No. 20
2,228	1,101	1,127	106	54	52	11,640	5,908	5,732	Ward No. 21
296	156	140	45	25	20	9,098	4,585	4,513	Ward No. 22
429	215	214	49	25	24	10,869	5,474	5,395	Ward No. 23
725	346	379	84	41	43	9,377	4,629	4,748	Ward No. 24
272	129	143	41	15	26	7,659	3,819	3,840	Ward No. 25
563	264	299	37	23	14	12,463	6,231	6,232	Ward No. 26
4,348	2,187	2,161	74	36	38	10,401	5,428	4,973	Ward No. 27
3,329	1,649	1,680	103	54	49	13,748	7,053	6,695	Ward No. 28
11,437	5,803	5,634	147	71	76	17,390	9,350	8,040	Ward No. 29
10,115	5,121	4,994	187	88	99	9,834	5,356	4,478	Ward No. 30
9,989	5,129	4,860	222	112	110	17,342	9,276	8,066	Ward No. 31
1,381	695	686	734	350	384	12,807	6,453	6,354	Ward No. 32
1,850	947	903	41	20	21	11,947	6,044	5,903	Ward No. 33
2,184	1,091	1,093	61	25	36	7,026	3,657	3,369	Ward No. 34

DISTRICT CENSUS HANDBOOK : NORTH TWENTY FOUR PARGANAS

URBAN PRIMARY

Location code number	Name of Town/ Ward	Illiterates			Total workers			Main workers		
		Persons	Males	Females	Persons	Males	Females	Persons	Males	Females
1	2	20	21	22	23	24	25	26	27	28
0008	Ward No. 8	1,416	622	794	4,225	3,226	999	3,955	3,042	913
0009	Ward No. 9	1,259	532	727	3,857	3,016	841	3,624	2,854	770
0010	Ward No. 10	1,313	536	777	4,429	3,703	726	4,369	3,664	705
0011	Ward No. 11	2,824	1,222	1,602	6,052	4,736	1,316	5,677	4,532	1,145
0012	Ward No. 12	1,868	799	1,069	4,662	3,395	1,267	4,314	3,277	1,037
0013	Ward No. 13	1,293	574	719	3,388	2,705	683	3,121	2,561	560
0014	Ward No. 14	1,156	569	587	3,548	2,763	785	3,299	2,637	662
0015	Ward No. 15	575	286	289	2,109	1,743	366	1,961	1,675	286
0016	Ward No. 16	426	168	258	1,694	1,449	245	1,619	1,410	209
0017	Ward No. 17	1,513	652	861	4,951	4,108	843	4,851	4,050	801
0018	Ward No. 18	980	375	605	3,516	2,762	754	3,262	2,632	630
0019	Ward No. 19	1,311	534	777	4,129	3,270	859	3,973	3,202	771
0020	Ward No. 20	1,404	617	787	4,609	3,477	1,132	4,173	3,228	945
0021	Ward No. 21	1,534	667	867	4,723	3,659	1,064	4,477	3,543	934
0022	Ward No. 22	1,540	776	764	4,749	3,831	918	4,565	3,754	811
0023	Ward No. 23	972	424	548	3,828	3,080	748	3,669	3,008	661
0024	Ward No. 24	782	358	424	3,136	2,476	660	3,061	2,433	628
0025	Ward No. 25	1,002	409	593	2,992	2,306	686	2,867	2,233	634
0026	Ward No. 26	882	396	486	2,953	2,410	543	2,864	2,361	503
0027	Ward No. 27	1,937	857	1,080	5,496	4,286	1,210	5,259	4,171	1,088
0028	Ward No. 28	1,508	649	859	3,865	2,874	991	3,711	2,803	908
0029	Ward No. 29	1,937	939	998	7,072	5,854	1,218	6,749	5,697	1,052
0030	Ward No. 30	1,256	612	644	4,830	3,901	929	4,694	3,822	872
0031	Ward No. 31	1,501	672	829	5,012	3,980	1,032	4,833	3,885	948
0032	Ward No. 32	2,570	1,069	1,501	4,355	3,342	1,013	4,064	3,167	897
0033	Ward No. 33	4,834	2,130	2,704	6,138	4,868	1,270	5,874	4,726	1,148
0034	Ward No. 34	1,170	512	658	3,975	3,193	782	3,764	3,066	698
0035	Ward No. 35	3,208	1,398	1,810	5,395	4,180	1,215	5,026	3,994	1,032
801715	Rajarhat Gopalpur (M)	73,824	32,959	40,865	148,992	118,850	30,142	139,310	113,785	25,525
0001	Ward No. 1	2,716	1,162	1,554	3,996	3,225	771	3,645	3,106	539
0002	Ward No. 2	3,715	1,715	2,000	3,663	3,004	659	3,142	2,746	396
0003	Ward No. 3	3,963	1,918	2,045	3,713	3,146	567	3,392	2,974	418
0004	Ward No. 4	1,278	560	718	2,293	1,840	453	2,160	1,790	370
0005	Ward No. 5	1,479	671	808	2,988	2,468	520	2,872	2,427	445
0006	Ward No. 6	1,376	614	762	2,158	1,844	314	2,037	1,786	251
0007	Ward No. 7	1,060	487	573	2,681	2,225	456	2,469	2,069	400
0008	Ward No. 8	1,664	789	875	3,246	2,696	550	3,131	2,641	490
0009	Ward No. 9	3,469	1,591	1,878	5,143	4,429	714	4,984	4,357	627
0010	Ward No. 10	1,594	742	852	3,874	3,030	844	3,687	2,926	761
0011	Ward No. 11	1,269	608	661	3,869	3,028	841	3,557	2,865	692
0012	Ward No. 12	1,011	494	517	2,681	2,159	522	2,609	2,124	485
0013	Ward No. 13	1,296	586	710	2,229	1,762	467	2,111	1,698	413
0014	Ward No. 14	993	405	588	2,523	1,992	531	2,417	1,946	471
0015	Ward No. 15	797	334	463	2,238	1,757	481	2,061	1,671	390
0016	Ward No. 16	958	410	548	1,856	1,390	466	1,739	1,357	382
0017	Ward No. 17	1,293	549	744	3,724	2,949	775	3,510	2,828	682
0018	Ward No. 18	2,112	942	1,170	4,304	3,538	766	3,778	3,190	588
0019	Ward No. 19	5,465	2,661	2,804	5,846	5,022	824	5,102	4,497	605
0020	Ward No. 20	3,086	1,298	1,788	7,018	5,770	1,248	6,523	5,554	969
0021	Ward No. 21	1,572	679	893	4,542	3,847	695	4,385	3,762	623
0022	Ward No. 22	946	441	505	3,499	2,861	638	3,380	2,795	585
0023	Ward No. 23	1,165	541	624	4,414	3,537	877	4,192	3,437	755
0024	Ward No. 24	1,087	504	583	3,959	2,977	982	3,772	2,905	867
0025	Ward No. 25	672	334	338	2,997	2,409	588	2,865	2,325	540
0026	Ward No. 26	1,597	739	858	5,328	4,015	1,313	5,064	3,890	1,174
0027	Ward No. 27	2,142	944	1,198	4,678	3,721	957	4,365	3,527	838
0028	Ward No. 28	2,188	922	1,266	5,813	4,632	1,181	5,598	4,537	1,061
0029	Ward No. 29	5,592	2,333	3,259	9,641	7,266	2,375	9,128	6,996	2,132
0030	Ward No. 30	4,034	1,684	2,350	5,877	4,190	1,687	5,482	3,970	1,512
0031	Ward No. 31	5,270	2,279	2,991	9,525	7,202	2,323	8,868	6,895	1,973
0032	Ward No. 32	1,473	689	784	5,072	4,242	830	4,810	4,064	746
0033	Ward No. 33	1,595	703	892	4,830	3,835	995	4,501	3,637	864
0034	Ward No. 34	1,437	610	827	3,307	2,531	776	3,093	2,458	635

PRIMARY CENSUS ABSTRACT

CENSUS ABSTRACT

Industrial category of main workers													Name of Town/ Ward 2
Cultivators			Agricultural labourers			Household industry workers			Other workers				
Persons	Males	Females	Persons	Males	Females	Persons	Males	Females	Persons	Males	Females		
29	30	31	32	33	34	35	36	37	38	39	40		
13	9	4	26	22	4	89	47	42	3,827	2,964	863	Ward No. 8	
2	2	-	6	5	1	35	24	11	3,581	2,823	758	Ward No. 9	
2	1	1	12	11	1	13	9	4	4,342	3,643	699	Ward No. 10	
9	-	9	7	7	-	37	20	17	5,624	4,505	1,119	Ward No. 11	
8	5	3	257	205	52	48	35	13	4,001	3,032	969	Ward No. 12	
8	4	4	10	10	-	83	66	17	3,020	2,481	539	Ward No. 13	
36	27	9	12	8	4	111	86	25	3,140	2,516	624	Ward No. 14	
1	-	1	7	6	1	54	37	17	1,899	1,632	267	Ward No. 15	
1	1	-	5	3	2	52	42	10	1,561	1,364	197	Ward No. 16	
2	2	-	7	6	1	147	115	32	4,695	3,927	768	Ward No. 17	
41	36	5	8	8	-	45	35	10	3,168	2,553	615	Ward No. 18	
4	3	1	7	7	-	104	87	17	3,858	3,105	753	Ward No. 19	
160	60	100	70	23	47	223	122	101	3,720	3,023	697	Ward No. 20	
4	2	2	14	11	3	80	44	36	4,379	3,486	893	Ward No. 21	
9	4	5	22	16	6	40	30	10	4,494	3,704	790	Ward No. 22	
7	3	4	13	10	3	40	29	11	3,609	2,966	643	Ward No. 23	
8	5	3	8	6	2	84	61	23	2,961	2,361	600	Ward No. 24	
3	2	1	4	3	1	15	10	5	2,845	2,218	627	Ward No. 25	
2	-	2	2	2	-	36	20	16	2,824	2,339	485	Ward No. 26	
3	1	2	6	3	3	91	28	63	5,159	4,139	1,020	Ward No. 27	
5	4	1	15	11	4	39	27	12	3,652	2,761	891	Ward No. 28	
5	4	1	10	4	6	66	43	23	6,668	5,646	1,022	Ward No. 29	
3	1	2	9	9	-	37	24	13	4,645	3,788	857	Ward No. 30	
3	1	2	7	6	1	36	17	19	4,787	3,861	926	Ward No. 31	
6	6	-	10	8	2	44	36	8	4,004	3,117	887	Ward No. 32	
158	110	48	16	10	6	141	101	40	5,559	4,505	1,054	Ward No. 33	
22	8	14	47	33	14	27	19	8	3,668	3,006	662	Ward No. 34	
7	5	2	7	5	2	262	200	62	4,750	3,784	966	Ward No. 35	
372	216	156	349	253	96	2,192	1,453	739	136,397	111,863	24,534	Rajarhat Gopalpur (M)	
8	6	2	7	5	2	124	73	51	3,506	3,022	484	Ward No. 1	
23	13	10	6	4	2	79	64	15	3,034	2,665	369	Ward No. 2	
3	3	-	7	7	-	46	23	23	3,336	2,941	395	Ward No. 3	
5	4	1	13	13	-	22	10	12	2,120	1,763	357	Ward No. 4	
7	6	1	5	5	-	32	16	16	2,828	2,400	428	Ward No. 5	
1	1	-	1	-	1	105	84	21	1,930	1,701	229	Ward No. 6	
9	5	4	6	6	-	36	25	11	2,418	2,033	385	Ward No. 7	
-	-	-	6	4	2	124	96	28	3,001	2,541	460	Ward No. 8	
6	3	3	4	4	-	27	20	7	4,947	4,330	617	Ward No. 9	
13	10	3	3	2	1	37	23	14	3,634	2,891	743	Ward No. 10	
5	5	-	11	6	5	14	8	6	3,527	2,846	681	Ward No. 11	
4	3	1	3	2	1	10	7	3	2,592	2,112	480	Ward No. 12	
3	1	2	4	1	3	22	11	11	2,082	1,685	397	Ward No. 13	
11	6	5	4	-	4	23	17	6	2,379	1,923	456	Ward No. 14	
39	25	14	7	3	4	27	20	7	1,988	1,623	365	Ward No. 15	
1	1	-	2	2	-	15	13	2	1,721	1,341	380	Ward No. 16	
6	5	1	3	3	-	38	21	17	3,463	2,799	664	Ward No. 17	
23	16	7	16	14	2	28	23	5	3,711	3,137	574	Ward No. 18	
20	10	10	14	10	4	157	120	37	4,911	4,357	554	Ward No. 19	
7	6	1	14	7	7	129	72	57	6,373	5,469	904	Ward No. 20	
1	1	-	12	9	3	54	40	14	4,318	3,712	606	Ward No. 21	
4	2	2	6	5	1	39	33	6	3,331	2,755	576	Ward No. 22	
8	6	2	19	15	4	32	16	16	4,133	3,400	733	Ward No. 23	
4	4	-	7	4	3	39	20	19	3,722	2,877	845	Ward No. 24	
18	13	5	1	-	1	11	7	4	2,835	2,305	530	Ward No. 25	
61	17	44	25	16	9	71	35	36	4,907	3,822	1,085	Ward No. 26	
3	1	2	6	3	3	63	43	20	4,293	3,480	813	Ward No. 27	
12	7	5	25	20	5	84	59	25	5,477	4,451	1,026	Ward No. 28	
12	9	3	30	23	7	122	48	74	8,964	6,916	2,048	Ward No. 29	
2	-	2	15	10	5	176	125	51	5,289	3,835	1,454	Ward No. 30	
13	6	7	36	29	7	96	59	37	8,723	6,801	1,922	Ward No. 31	
6	4	2	3	3	-	38	31	7	4,763	4,026	737	Ward No. 32	
5	4	1	6	4	2	174	115	59	4,316	3,514	802	Ward No. 33	
16	10	6	13	7	6	48	31	17	3,016	2,410	606	Ward No. 34	

DISTRICT CENSUS HANDBOOK : NORTH TWENTY FOUR PARGANAS

URBAN PRIMARY

Location code number	Name of Town/ Ward	Industrial category								
		Marginal workers			Cultivators			Agricultural labourers		
		Persons	Males	Females	Persons	Males	Females	Persons	Males	Females
1	2	41	42	43	44	45	46	47	48	49
0008	Ward No. 8	270	184	86	3	2	1	3	1	2
0009	Ward No. 9	233	162	71	-	-	-	-	-	-
0010	Ward No. 10	60	39	21	1	-	1	3	1	2
0011	Ward No. 11	375	204	171	7	1	6	2	1	1
0012	Ward No. 12	348	118	230	5	2	3	14	11	3
0013	Ward No. 13	267	144	123	3	1	2	1	-	1
0014	Ward No. 14	249	126	123	5	2	3	6	2	4
0015	Ward No. 15	148	68	80	2	2	-	1	-	1
0016	Ward No. 16	75	39	36	-	-	-	-	-	-
0017	Ward No. 17	100	58	42	5	1	4	2	-	2
0018	Ward No. 18	254	130	124	8	7	1	3	2	1
0019	Ward No. 19	156	68	88	-	-	-	6	3	3
0020	Ward No. 20	436	249	187	49	13	36	29	9	20
0021	Ward No. 21	246	116	130	2	1	1	1	1	-
0022	Ward No. 22	184	77	107	6	4	2	1	-	1
0023	Ward No. 23	159	72	87	5	-	5	1	-	1
0024	Ward No. 24	75	43	32	2	1	1	1	-	1
0025	Ward No. 25	125	73	52	2	2	-	-	-	-
0026	Ward No. 26	89	49	40	4	1	3	-	-	-
0027	Ward No. 27	237	115	122	1	-	1	1	-	1
0028	Ward No. 28	154	71	83	-	-	-	-	-	-
0029	Ward No. 29	323	157	166	3	1	2	-	-	-
0030	Ward No. 30	136	79	57	8	1	7	1	-	1
0031	Ward No. 31	179	95	84	5	2	3	1	-	1
0032	Ward No. 32	291	175	116	1	-	1	3	-	3
0033	Ward No. 33	264	142	122	6	4	2	2	1	1
0034	Ward No. 34	211	127	84	11	5	6	5	-	5
0035	Ward No. 35	369	186	183	-	-	-	1	-	1
801715	Rajarhat Gopalpur (M)	9,682	5,065	4,617	158	63	95	86	35	51
0001	Ward No. 1	351	119	232	5	-	5	7	2	5
0002	Ward No. 2	521	258	263	11	8	3	5	5	-
0003	Ward No. 3	321	172	149	2	1	1	4	3	1
0004	Ward No. 4	133	50	83	1	-	1	-	-	-
0005	Ward No. 5	116	41	75	-	-	-	-	-	-
0006	Ward No. 6	121	58	63	-	-	-	-	-	-
0007	Ward No. 7	212	156	56	1	-	1	2	2	-
0008	Ward No. 8	115	55	60	-	-	-	1	-	1
0009	Ward No. 9	159	72	87	9	3	6	1	1	-
0010	Ward No. 10	187	104	83	1	-	1	-	-	-
0011	Ward No. 11	312	163	149	2	1	1	2	1	1
0012	Ward No. 12	72	35	37	1	-	1	-	-	-
0013	Ward No. 13	118	64	54	5	1	4	-	-	-
0014	Ward No. 14	106	46	60	7	1	6	-	-	-
0015	Ward No. 15	177	86	91	1	1	-	1	1	-
0016	Ward No. 16	117	33	84	2	1	1	-	-	-
0017	Ward No. 17	214	121	93	8	1	7	3	-	3
0018	Ward No. 18	526	348	178	14	11	3	1	1	-
0019	Ward No. 19	744	525	219	12	5	7	7	3	4
0020	Ward No. 20	495	216	279	5	2	3	1	-	1
0021	Ward No. 21	157	85	72	1	-	1	2	1	1
0022	Ward No. 22	119	66	53	3	1	2	-	-	-
0023	Ward No. 23	222	100	122	4	1	3	1	1	-
0024	Ward No. 24	187	72	115	2	-	2	1	-	1
0025	Ward No. 25	132	84	48	8	3	5	-	-	-
0026	Ward No. 26	264	125	139	16	5	11	20	5	15
0027	Ward No. 27	313	194	119	2	1	1	-	-	-
0028	Ward No. 28	215	95	120	7	3	4	5	1	4
0029	Ward No. 29	513	270	243	6	2	4	4	-	4
0030	Ward No. 30	395	220	175	4	3	1	1	-	1
0031	Ward No. 31	657	307	350	1	1	-	11	7	4
0032	Ward No. 32	262	178	84	2	2	-	-	-	-
0033	Ward No. 33	329	198	131	4	2	2	1	-	1
0034	Ward No. 34	214	73	141	6	2	4	1	-	1

PRIMARY CENSUS ABSTRACT

CENSUS ABSTRACT

of marginal workers

Household industry workers									Other workers			Non-workers			Name of Town/ Ward	Location code number
Persons	Males	Females	Persons	Males	Females	Persons	Males	Females								
50	51	52	53	54	55	56	57	58	2	1						
6	2	4	258	179	79	6,982	2,331	4,651	Ward No. 8	0008						
12	5	7	221	157	64	6,834	2,312	4,522	Ward No. 9	0009						
4	-	4	52	38	14	8,413	2,640	5,773	Ward No. 10	0010						
9	2	7	357	200	157	10,414	3,518	6,896	Ward No. 11	0011						
9	1	8	320	104	216	6,866	2,339	4,527	Ward No. 12	0012						
18	9	9	245	134	111	5,416	1,751	3,665	Ward No. 13	0013						
40	10	30	198	112	86	5,819	1,963	3,856	Ward No. 14	0014						
16	1	15	129	65	64	3,712	1,097	2,615	Ward No. 15	0015						
17	6	11	58	33	25	2,973	877	2,096	Ward No. 16	0016						
6	2	4	87	55	32	8,622	2,720	5,902	Ward No. 17	0017						
4	2	2	239	119	120	6,079	1,878	4,201	Ward No. 18	0018						
41	10	31	109	55	54	7,296	2,354	4,942	Ward No. 19	0019						
34	7	27	324	220	104	6,793	2,200	4,593	Ward No. 20	0020						
4	-	4	239	114	125	7,435	2,422	5,013	Ward No. 21	0021						
6	2	4	171	71	100	7,483	2,579	4,904	Ward No. 22	0022						
11	3	8	142	69	73	6,512	2,040	4,472	Ward No. 23	0023						
3	1	2	69	41	28	5,228	1,701	3,527	Ward No. 24	0024						
1	-	1	122	71	51	4,834	1,556	3,278	Ward No. 25	0025						
3	-	3	82	48	34	5,125	1,610	3,515	Ward No. 26	0026						
12	1	11	223	114	109	8,993	2,886	6,107	Ward No. 27	0027						
28	8	20	126	63	63	6,574	2,258	4,316	Ward No. 28	0028						
47	13	34	273	143	130	12,754	4,102	8,652	Ward No. 29	0029						
4	2	2	123	76	47	8,796	2,868	5,928	Ward No. 30	0030						
1	-	1	172	93	79	8,692	2,839	5,853	Ward No. 31	0031						
8	3	5	279	172	107	6,346	2,108	4,238	Ward No. 32	0032						
7	3	4	249	134	115	9,392	3,312	6,080	Ward No. 33	0033						
8	3	5	187	119	68	6,589	2,082	4,507	Ward No. 34	0034						
32	10	22	336	176	160	7,656	2,486	5,170	Ward No. 35	0035						
574	141	433	8,864	4,826	4,038	253,852	85,061	168,791	Rajarhat Gopalpur (M)	801715						
101	10	91	238	107	131	7,004	2,366	4,638	Ward No. 1	0001						
41	15	26	464	230	234	7,041	2,503	4,538	Ward No. 2	0002						
33	7	26	282	161	121	6,986	2,368	4,618	Ward No. 3	0003						
11	1	10	121	49	72	3,823	1,325	2,498	Ward No. 4	0004						
14	-	14	102	41	61	5,706	1,920	3,786	Ward No. 5	0005						
35	6	29	86	52	34	4,235	1,409	2,826	Ward No. 6	0006						
7	3	4	202	151	51	4,721	1,519	3,202	Ward No. 7	0007						
8	2	6	106	53	53	5,917	1,900	4,017	Ward No. 8	0008						
1	-	1	148	68	80	9,858	3,410	6,448	Ward No. 9	0009						
3	1	2	183	103	80	6,440	2,193	4,247	Ward No. 10	0010						
13	5	8	295	156	139	7,232	2,552	4,680	Ward No. 11	0011						
4	2	2	67	33	34	4,996	1,705	3,291	Ward No. 12	0012						
7	2	5	106	61	45	4,053	1,422	2,631	Ward No. 13	0013						
1	-	1	98	45	53	4,422	1,476	2,946	Ward No. 14	0014						
3	2	1	172	82	90	3,310	1,074	2,236	Ward No. 15	0015						
5	1	4	110	31	79	2,505	827	1,678	Ward No. 16	0016						
3	2	1	200	118	82	6,542	2,204	4,338	Ward No. 17	0017						
6	1	5	505	335	170	7,731	2,651	5,080	Ward No. 18	0018						
44	21	23	681	496	185	12,212	4,196	8,016	Ward No. 19	0019						
29	3	26	460	211	249	11,963	3,865	8,098	Ward No. 20	0020						
2	-	2	152	84	68	8,670	2,740	5,930	Ward No. 21	0021						
9	3	6	107	62	45	6,545	2,165	4,380	Ward No. 22	0022						
5	1	4	212	97	115	7,620	2,478	5,142	Ward No. 23	0023						
6	-	6	178	72	106	6,505	2,156	4,349	Ward No. 24	0024						
2	1	1	122	80	42	5,334	1,744	3,590	Ward No. 25	0025						
17	4	13	211	111	100	8,732	2,955	5,777	Ward No. 26	0026						
16	10	6	295	183	112	7,865	2,651	5,214	Ward No. 27	0027						
10	5	5	193	86	107	10,123	3,343	6,780	Ward No. 28	0028						
38	5	33	465	263	202	13,341	4,417	8,924	Ward No. 29	0029						
17	5	12	373	212	161	7,991	2,850	5,141	Ward No. 30	0030						
23	4	19	622	295	327	13,087	4,353	8,734	Ward No. 31	0031						
4	1	3	256	175	81	9,208	2,900	6,308	Ward No. 32	0032						
28	11	17	296	185	111	8,712	2,912	5,800	Ward No. 33	0033						
12	4	8	195	67	128	5,156	1,736	3,420	Ward No. 34	0034						

DISTRICT CENSUS HANDBOOK : NORTH TWENTY FOUR PARGANAS

URBAN PRIMARY

Location code number	Name of Town/ Ward	Area in Square Kilometre	Number of households	Total population (including institutional and houseless population)			Population in the age-group 0-6		
				Persons	Males	Females	Persons	Males	Females
1	2	3	4	5	6	7	8	9	10
0035	Ward No. 35		3,452	13,733	7,087	6,646	1,151	581	570
801716	Bidhannagar (M)	33.10	48,919	215,514	109,014	106,500	14,399	7,235	7,164
0001	Ward No. 1		4,558	19,148	10,347	8,801	2,046	1,065	981
0002	Ward No. 2		1,249	5,329	2,720	2,609	310	156	154
0003	Ward No. 3		1,996	9,077	4,513	4,564	506	251	255
0004	Ward No. 4		1,235	5,951	2,996	2,955	319	158	161
0005	Ward No. 5		2,087	8,908	4,632	4,276	569	294	275
0006	Ward No. 6		1,325	6,706	3,329	3,377	404	198	206
0007	Ward No. 7		1,210	5,812	2,855	2,957	236	114	122
0008	Ward No. 8		813	3,654	1,838	1,816	162	88	74
0009	Ward No. 9		1,449	6,434	3,232	3,202	337	182	155
0010	Ward No. 10		1,279	5,472	2,669	2,803	266	118	148
0011	Ward No. 11		981	4,770	2,412	2,358	243	119	124
0012	Ward No. 12		1,700	8,379	4,045	4,334	299	162	137
0013	Ward No. 13		1,802	7,755	3,787	3,968	423	197	226
0014	Ward No. 14		1,720	7,526	3,622	3,904	274	135	139
0015	Ward No. 15		1,602	5,784	2,877	2,907	317	165	152
0016	Ward No. 16		2,839	12,417	6,235	6,182	800	394	406
0017	Ward No. 17		3,175	13,271	6,660	6,611	1,494	766	728
0018	Ward No. 18		2,778	12,243	6,195	6,048	1,063	537	526
0019	Ward No. 19		1,836	7,138	3,712	3,426	585	292	293
0020	Ward No. 20		2,253	12,510	6,544	5,966	453	215	238
0021	Ward No. 21		1,962	9,382	4,716	4,666	416	204	212
0022	Ward No. 22		2,446	10,628	5,141	5,487	553	264	289
0023	Ward No. 23		3,429	13,509	7,132	6,377	1,507	765	742
0024	Ward No. 24		2,080	9,030	4,522	4,508	570	281	289
0025	Ward No. 25		1,115	4,681	2,283	2,398	247	115	132
	Nabadiganta Industrial								
801717	Township (ITS)	1.76	250	1,095	651	444	105	62	43
0001	Ward No. 1		250	1,095	651	444	105	62	43
801718	Basirhat (M)	22.05	29,276	125,254	63,223	62,031	11,196	5,720	5,476
0001	Ward No. 1		1,733	7,653	3,928	3,725	722	381	341
0002	Ward No. 2		1,115	5,434	2,779	2,655	638	314	324
0003	Ward No. 3		1,307	5,976	3,025	2,951	687	330	357
0004	Ward No. 4		744	3,146	1,597	1,549	278	136	142
0005	Ward No. 5		1,462	6,237	3,140	3,097	490	252	238
0006	Ward No. 6		1,777	7,594	3,865	3,729	662	338	324
0007	Ward No. 7		1,278	5,157	2,525	2,632	517	252	265
0008	Ward No. 8		1,506	6,028	2,984	3,044	436	216	220
0009	Ward No. 9		1,476	5,890	2,866	3,024	412	210	202
0010	Ward No. 10		1,286	5,329	2,619	2,710	417	194	223
0011	Ward No. 11		909	3,774	1,849	1,925	308	166	142
0012	Ward No. 12		1,251	5,590	2,862	2,728	560	284	276
0013	Ward No. 13		1,607	6,721	3,423	3,298	561	312	249
0014	Ward No. 14		1,824	7,298	3,704	3,594	604	324	280
0015	Ward No. 15		1,578	6,537	3,316	3,221	557	288	269
0016	Ward No. 16		1,200	4,727	2,417	2,310	410	216	194
0017	Ward No. 17		695	3,110	1,569	1,541	235	130	105
0018	Ward No. 18		1,141	5,318	2,702	2,616	568	291	277
0019	Ward No. 19		1,233	5,604	2,908	2,696	595	293	302
0020	Ward No. 20		1,321	5,977	3,016	2,961	470	236	234
0021	Ward No. 21		1,442	6,278	3,143	3,135	546	287	259
0022	Ward No. 22		1,391	5,876	2,986	2,890	523	270	253
801719	Taki (M)	12.96	8,919	38,263	19,562	18,701	3,419	1,749	1,670
0001	Ward No. 1		361	1,647	893	754	133	65	68
0002	Ward No. 2		460	1,987	1,004	983	193	93	100
0003	Ward No. 3		478	2,051	1,057	994	177	107	70
0004	Ward No. 4		467	1,887	972	915	134	71	63
0005	Ward No. 5		520	2,280	1,153	1,127	197	100	97
0006	Ward No. 6		520	2,201	1,168	1,033	174	91	83
0007	Ward No. 7		451	1,812	895	917	149	81	68
0008	Ward No. 8		593	2,545	1,244	1,301	240	116	124
0009	Ward No. 9		745	3,076	1,570	1,506	236	112	124

PRIMARY CENSUS ABSTRACT

CENSUS ABSTRACT

Scheduled Castes population			Scheduled Tribes population			Literates			Name of Town/ Ward
Persons	Males	Females	Persons	Males	Females	Persons	Males	Females	
11	12	13	14	15	16	17	18	19	
5,203	2,658	2,545	216	109	107	11,273	6,066	5,207	Ward No. 35
39,554	20,092	19,462	6,050	3,059	2,991	179,271	93,350	85,921	Bidhannagar (M)
11,816	6,165	5,651	1,300	728	572	13,917	8,122	5,795	Ward No. 1
230	119	111	16	8	8	4,753	2,458	2,295	Ward No. 2
533	262	271	41	20	21	8,302	4,164	4,138	Ward No. 3
382	200	182	18	7	11	5,281	2,675	2,606	Ward No. 4
897	457	440	201	102	99	7,794	4,040	3,754	Ward No. 5
522	263	259	96	43	53	5,632	2,803	2,829	Ward No. 6
309	148	161	26	13	13	5,372	2,669	2,703	Ward No. 7
85	47	38	14	4	10	3,263	1,660	1,603	Ward No. 8
143	67	76	8	3	5	5,792	2,929	2,863	Ward No. 9
233	115	118	26	16	10	5,033	2,484	2,549	Ward No. 10
279	134	145	67	38	29	4,306	2,225	2,081	Ward No. 11
755	373	382	105	50	55	7,854	3,788	4,066	Ward No. 12
236	141	95	27	11	16	7,069	3,494	3,575	Ward No. 13
416	207	209	81	44	37	7,038	3,409	3,629	Ward No. 14
211	112	99	82	42	40	5,256	2,640	2,616	Ward No. 15
1,798	920	878	531	248	283	10,131	5,153	4,978	Ward No. 16
6,068	3,000	3,068	1,920	932	988	8,761	4,814	3,947	Ward No. 17
3,104	1,538	1,566	452	224	228	8,253	4,446	3,807	Ward No. 18
3,070	1,551	1,519	181	100	81	5,696	3,096	2,600	Ward No. 19
1,379	705	674	425	204	221	11,488	6,066	5,422	Ward No. 20
1,058	538	520	58	28	30	8,689	4,448	4,241	Ward No. 21
1,375	671	704	75	39	36	9,268	4,596	4,672	Ward No. 22
3,134	1,605	1,529	154	85	69	8,833	5,259	3,574	Ward No. 23
1,226	615	611	132	62	70	7,334	3,857	3,477	Ward No. 24
295	139	156	14	8	6	4,156	2,055	2,101	Ward No. 25
115	74	41	26	15	11	918	551	367	Nabadiganta Industrial Township (ITS)
115	74	41	26	15	11	918	551	367	Ward No. 1
23,728	12,105	11,623	517	249	268	99,633	52,044	47,589	Basirhat (M)
2,461	1,277	1,184	22	11	11	5,855	3,159	2,696	Ward No. 1
1,115	562	553	5	1	4	3,347	1,779	1,568	Ward No. 2
1,389	714	675	1	1	-	4,086	2,215	1,871	Ward No. 3
146	73	73	-	-	-	2,538	1,338	1,200	Ward No. 4
1,620	808	812	11	7	4	5,010	2,665	2,345	Ward No. 5
2,030	1,061	969	55	27	28	5,841	3,072	2,769	Ward No. 6
1,866	914	952	37	17	20	4,153	2,119	2,034	Ward No. 7
908	467	441	37	20	17	5,269	2,670	2,599	Ward No. 8
879	432	447	13	9	4	5,112	2,547	2,565	Ward No. 9
944	470	474	19	8	11	4,546	2,324	2,222	Ward No. 10
236	119	117	10	5	5	3,116	1,552	1,564	Ward No. 11
416	224	192	22	8	14	4,523	2,359	2,164	Ward No. 12
212	114	98	12	6	6	5,548	2,885	2,663	Ward No. 13
942	485	457	9	7	2	6,151	3,193	2,958	Ward No. 14
964	502	462	135	65	70	5,510	2,860	2,650	Ward No. 15
69	39	30	5	2	3	3,836	2,043	1,793	Ward No. 16
378	192	186	14	5	9	2,552	1,300	1,252	Ward No. 17
1,159	584	575	28	11	17	3,792	2,000	1,792	Ward No. 18
960	517	443	9	5	4	4,337	2,337	2,000	Ward No. 19
1,719	873	846	19	6	13	4,688	2,484	2,204	Ward No. 20
1,657	845	812	23	9	14	5,101	2,650	2,451	Ward No. 21
1,658	833	825	31	19	12	4,722	2,493	2,229	Ward No. 22
12,848	6,602	6,246	249	144	105	28,939	15,571	13,368	Taki (M)
397	209	188	2	-	2	1,187	669	518	Ward No. 1
826	424	402	3	2	1	1,287	689	598	Ward No. 2
198	93	105	3	2	1	1,678	899	779	Ward No. 3
287	164	123	21	18	3	1,652	875	777	Ward No. 4
305	147	158	34	16	18	1,691	900	791	Ward No. 5
530	298	232	23	19	4	1,807	1,011	796	Ward No. 6
542	264	278	7	4	3	1,403	720	683	Ward No. 7
1,403	699	704	8	1	7	1,854	972	882	Ward No. 8
1,020	501	519	14	7	7	2,485	1,335	1,150	Ward No. 9

DISTRICT CENSUS HANDBOOK : NORTH TWENTY FOUR PARGANAS

URBAN PRIMARY

Location code number	Name of Town/ Ward	Illiterates			Total workers			Main workers		
		Persons	Males	Females	Persons	Males	Females	Persons	Males	Females
1	2	20	21	22	23	24	25	26	27	28
0035	Ward No. 35	2,460	1,021	1,439	5,467	4,311	1,156	4,881	4,035	846
801716	Bidhannagar (M)	36,243	15,664	20,579	84,589	61,024	23,565	74,938	56,306	18,632
0001	Ward No. 1	5,231	2,225	3,006	8,769	6,717	2,052	7,378	6,018	1,360
0002	Ward No. 2	576	262	314	1,912	1,387	525	1,827	1,337	490
0003	Ward No. 3	775	349	426	3,442	2,395	1,047	3,164	2,297	867
0004	Ward No. 4	670	321	349	2,178	1,539	639	1,992	1,448	544
0005	Ward No. 5	1,114	592	522	3,380	2,686	694	3,038	2,533	505
0006	Ward No. 6	1,074	526	548	2,645	1,899	746	2,397	1,798	599
0007	Ward No. 7	440	186	254	2,106	1,511	595	1,977	1,439	538
0008	Ward No. 8	391	178	213	1,389	962	427	1,228	873	355
0009	Ward No. 9	642	303	339	2,619	1,827	792	2,447	1,730	717
0010	Ward No. 10	439	185	254	2,100	1,413	687	2,050	1,392	658
0011	Ward No. 11	464	187	277	1,647	1,298	349	1,619	1,283	336
0012	Ward No. 12	525	257	268	2,995	2,110	885	2,617	1,948	669
0013	Ward No. 13	686	293	393	3,095	2,076	1,019	2,856	1,945	911
0014	Ward No. 14	488	213	275	2,825	1,931	894	2,382	1,672	710
0015	Ward No. 15	528	237	291	2,109	1,309	800	1,679	1,108	571
0016	Ward No. 16	2,286	1,082	1,204	4,801	3,315	1,486	3,924	2,962	962
0017	Ward No. 17	4,510	1,846	2,664	4,961	3,907	1,054	4,698	3,751	947
0018	Ward No. 18	3,990	1,749	2,241	4,928	3,583	1,345	3,679	2,953	726
0019	Ward No. 19	1,442	616	826	2,871	2,187	684	2,457	1,925	532
0020	Ward No. 20	1,022	478	544	3,942	3,211	731	3,578	3,006	572
0021	Ward No. 21	693	268	425	3,793	2,765	1,028	3,322	2,623	699
0022	Ward No. 22	1,360	545	815	4,097	2,716	1,381	3,613	2,466	1,147
0023	Ward No. 23	4,676	1,873	2,803	6,814	4,472	2,342	6,344	4,240	2,104
0024	Ward No. 24	1,696	665	1,031	3,526	2,565	961	3,178	2,399	779
0025	Ward No. 25	525	228	297	1,645	1,243	402	1,494	1,160	334
Nabadiganta Industrial										
801717	Township (ITS)	177	100	77	464	409	55	463	408	55
0001	Ward No. 1	177	100	77	464	409	55	463	408	55
801718	Basirhat (M)	25,621	11,179	14,442	43,051	37,095	5,956	40,064	35,217	4,847
0001	Ward No. 1	1,798	769	1,029	2,666	2,352	314	2,404	2,190	214
0002	Ward No. 2	2,087	1,000	1,087	1,902	1,727	175	1,651	1,529	122
0003	Ward No. 3	1,890	810	1,080	1,984	1,673	311	1,723	1,556	167
0004	Ward No. 4	608	259	349	1,176	1,013	163	1,131	991	140
0005	Ward No. 5	1,227	475	752	2,070	1,777	293	1,965	1,704	261
0006	Ward No. 6	1,753	793	960	2,453	2,062	391	2,330	1,981	349
0007	Ward No. 7	1,004	406	598	1,795	1,447	348	1,577	1,266	311
0008	Ward No. 8	759	314	445	1,940	1,646	294	1,892	1,611	281
0009	Ward No. 9	778	319	459	1,985	1,672	313	1,912	1,629	283
0010	Ward No. 10	783	295	488	1,890	1,624	266	1,732	1,531	201
0011	Ward No. 11	658	297	361	1,287	1,081	206	1,252	1,066	186
0012	Ward No. 12	1,067	503	564	1,828	1,644	184	1,700	1,557	143
0013	Ward No. 13	1,173	538	635	2,394	2,063	331	2,204	1,938	266
0014	Ward No. 14	1,147	511	636	2,678	2,248	430	2,570	2,188	382
0015	Ward No. 15	1,027	456	571	2,342	2,032	310	2,301	2,011	290
0016	Ward No. 16	891	374	517	1,645	1,511	134	1,535	1,443	92
0017	Ward No. 17	558	269	289	1,061	945	116	940	851	89
0018	Ward No. 18	1,526	702	824	1,755	1,523	232	1,661	1,462	199
0019	Ward No. 19	1,267	571	696	1,940	1,701	239	1,754	1,589	165
0020	Ward No. 20	1,289	532	757	1,898	1,750	148	1,769	1,651	118
0021	Ward No. 21	1,177	493	684	2,271	1,848	423	2,169	1,795	374
0022	Ward No. 22	1,154	493	661	2,091	1,756	335	1,892	1,678	214
801719	Taki (M)	9,324	3,991	5,333	13,451	11,154	2,297	12,028	10,131	1,897
0001	Ward No. 1	460	224	236	596	557	39	413	392	21
0002	Ward No. 2	700	315	385	645	579	66	567	529	38
0003	Ward No. 3	373	158	215	653	560	93	601	527	74
0004	Ward No. 4	235	97	138	615	510	105	532	447	85
0005	Ward No. 5	589	253	336	855	667	188	801	633	168
0006	Ward No. 6	394	157	237	799	632	167	659	551	108
0007	Ward No. 7	409	175	234	578	491	87	554	473	81
0008	Ward No. 8	691	272	419	873	733	140	827	701	126
0009	Ward No. 9	591	235	356	943	805	138	706	596	110

PRIMARY CENSUS ABSTRACT

CENSUS ABSTRACT

Industrial category of main workers													Name of Town/ Ward 2
Cultivators			Agricultural labourers			Household industry workers			Other workers				
Persons	Males	Females	Persons	Males	Females	Persons	Males	Females	Persons	Males	Females		
29	30	31	32	33	34	35	36	37	38	39	40		
13	3	10	9	7	2	50	45	5	4,809	3,980	829	Ward No. 35	
432	279	153	714	561	153	2,044	994	1,050	71,748	54,472	17,276	Bidhannagar (M)	
71	54	17	290	264	26	417	270	147	6,600	5,430	1,170	Ward No. 1	
4	2	2	11	8	3	14	7	7	1,798	1,320	478	Ward No. 2	
17	11	6	17	8	9	40	24	16	3,090	2,254	836	Ward No. 3	
11	6	5	5	2	3	32	23	9	1,944	1,417	527	Ward No. 4	
6	5	1	15	12	3	47	24	23	2,970	2,492	478	Ward No. 5	
9	4	5	9	8	1	128	80	48	2,251	1,706	545	Ward No. 6	
5	3	2	2	1	1	97	53	44	1,873	1,382	491	Ward No. 7	
22	13	9	16	12	4	28	20	8	1,162	828	334	Ward No. 8	
35	27	8	7	7	-	42	24	18	2,363	1,672	691	Ward No. 9	
3	1	2	2	1	1	109	20	89	1,936	1,370	566	Ward No. 10	
5	3	2	1	-	1	18	9	9	1,595	1,271	324	Ward No. 11	
14	8	6	41	23	18	40	24	16	2,522	1,893	629	Ward No. 12	
8	6	2	18	12	6	181	37	144	2,649	1,890	759	Ward No. 13	
14	12	2	50	37	13	91	20	71	2,227	1,603	624	Ward No. 14	
13	10	3	6	5	1	22	6	16	1,638	1,087	551	Ward No. 15	
28	17	11	19	12	7	76	37	39	3,801	2,896	905	Ward No. 16	
22	8	14	42	36	6	49	34	15	4,585	3,673	912	Ward No. 17	
24	12	12	55	35	20	109	76	33	3,491	2,830	661	Ward No. 18	
48	28	20	36	31	5	51	20	31	2,322	1,846	476	Ward No. 19	
15	9	6	20	16	4	55	48	7	3,488	2,933	555	Ward No. 20	
6	6	-	5	3	2	44	16	28	3,267	2,598	669	Ward No. 21	
6	3	3	11	6	5	126	34	92	3,470	2,423	1,047	Ward No. 22	
29	18	11	22	13	9	110	45	65	6,183	4,164	2,019	Ward No. 23	
8	7	1	7	3	4	100	29	71	3,063	2,360	703	Ward No. 24	
9	6	3	7	6	1	18	14	4	1,460	1,134	326	Ward No. 25	
-	-	-	1	1	-	-	-	-	462	407	55	Nabadiganta Industrial Township (ITS)	
-	-	-	1	1	-	-	-	-	462	407	55	Ward No. 1	
1,032	981	51	1,291	1,225	66	1,552	1,136	416	36,189	31,875	4,314	Basirhat (M)	
40	39	1	51	48	3	123	89	34	2,190	2,014	176	Ward No. 1	
449	415	34	159	153	6	13	5	8	1,030	956	74	Ward No. 2	
14	14	-	84	68	16	58	46	12	1,567	1,428	139	Ward No. 3	
17	17	-	27	22	5	145	115	30	942	837	105	Ward No. 4	
30	30	-	66	65	1	26	25	1	1,843	1,584	259	Ward No. 5	
42	37	5	64	61	3	46	35	11	2,178	1,848	330	Ward No. 6	
3	3	-	3	2	1	11	6	5	1,560	1,255	305	Ward No. 7	
3	3	-	1	-	1	36	24	12	1,852	1,584	268	Ward No. 8	
3	3	-	1	1	-	45	40	5	1,863	1,585	278	Ward No. 9	
6	5	1	5	4	1	84	60	24	1,637	1,462	175	Ward No. 10	
-	-	-	4	4	-	55	49	6	1,193	1,013	180	Ward No. 11	
2	2	-	6	6	-	18	12	6	1,674	1,537	137	Ward No. 12	
24	23	1	91	88	3	156	113	43	1,933	1,714	219	Ward No. 13	
63	60	3	34	32	2	101	49	52	2,372	2,047	325	Ward No. 14	
4	4	-	10	9	1	25	18	7	2,262	1,980	282	Ward No. 15	
60	59	1	278	274	4	68	60	8	1,129	1,050	79	Ward No. 16	
12	12	-	11	10	1	47	23	24	870	806	64	Ward No. 17	
22	21	1	27	26	1	56	47	9	1,556	1,368	188	Ward No. 18	
110	109	1	115	114	1	57	47	10	1,472	1,319	153	Ward No. 19	
30	29	1	138	137	1	101	76	25	1,500	1,409	91	Ward No. 20	
65	64	1	8	8	-	192	137	55	1,904	1,586	318	Ward No. 21	
33	32	1	108	93	15	89	60	29	1,662	1,493	169	Ward No. 22	
185	176	9	266	223	43	340	200	140	11,237	9,532	1,705	Taki (M)	
103	102	1	44	43	1	4	4	-	262	243	19	Ward No. 1	
11	11	-	52	50	2	18	11	7	486	457	29	Ward No. 2	
2	1	1	4	4	-	11	8	3	584	514	70	Ward No. 3	
-	-	-	2	1	1	5	4	1	525	442	83	Ward No. 4	
2	1	1	14	13	1	68	59	9	717	560	157	Ward No. 5	
18	18	-	37	36	1	30	14	16	574	483	91	Ward No. 6	
16	14	2	23	23	-	12	7	5	503	429	74	Ward No. 7	
3	3	-	16	9	7	24	14	10	784	675	109	Ward No. 8	
4	4	-	9	8	1	13	10	3	680	574	106	Ward No. 9	

URBAN PRIMARY

Location code number	Name of Town/ Ward	Industrial category								
		Marginal workers			Cultivators			Agricultural labourers		
		Persons	Males	Females	Persons	Males	Females	Persons	Males	Females
1	2	41	42	43	44	45	46	47	48	49
0035	Ward No. 35	586	276	310	5	1	4	4	1	3
801716	Bidhannagar (M)	9,651	4,718	4,933	193	84	109	243	132	111
0001	Ward No. 1	1,391	699	692	19	7	12	39	21	18
0002	Ward No. 2	85	50	35	1	1	-	-	-	-
0003	Ward No. 3	278	98	180	15	7	8	1	-	1
0004	Ward No. 4	186	91	95	4	4	-	2	1	1
0005	Ward No. 5	342	153	189	13	4	9	1	1	-
0006	Ward No. 6	248	101	147	16	5	11	5	3	2
0007	Ward No. 7	129	72	57	5	2	3	2	1	1
0008	Ward No. 8	161	89	72	11	5	6	11	5	6
0009	Ward No. 9	172	97	75	11	6	5	2	1	1
0010	Ward No. 10	50	21	29	1	-	1	-	-	-
0011	Ward No. 11	28	15	13	1	1	-	1	-	1
0012	Ward No. 12	378	162	216	20	11	9	13	4	9
0013	Ward No. 13	239	131	108	-	-	-	1	-	1
0014	Ward No. 14	443	259	184	7	3	4	5	1	4
0015	Ward No. 15	430	201	229	2	1	1	4	1	3
0016	Ward No. 16	877	353	524	6	4	2	8	2	6
0017	Ward No. 17	263	156	107	12	3	9	8	4	4
0018	Ward No. 18	1,249	630	619	9	2	7	57	29	28
0019	Ward No. 19	414	262	152	5	2	3	71	51	20
0020	Ward No. 20	364	205	159	15	7	8	3	2	1
0021	Ward No. 21	471	142	329	1	-	1	1	-	1
0022	Ward No. 22	484	250	234	1	1	-	3	2	1
0023	Ward No. 23	470	232	238	12	5	7	2	1	1
0024	Ward No. 24	348	166	182	1	-	1	2	2	-
0025	Ward No. 25	151	83	68	5	3	2	1	-	1
	Nabadiganta Industrial									
801717	Township (ITS)	1	1	-	-	-	-	-	-	-
0001	Ward No. 1	1	1	-	-	-	-	-	-	-
801718	Basirhat (M)	2,987	1,878	1,109	79	58	21	272	219	53
0001	Ward No. 1	262	162	100	1	1	-	14	7	7
0002	Ward No. 2	251	198	53	28	27	1	70	67	3
0003	Ward No. 3	261	117	144	6	1	5	25	12	13
0004	Ward No. 4	45	22	23	-	-	-	7	5	2
0005	Ward No. 5	105	73	32	1	1	-	5	5	-
0006	Ward No. 6	123	81	42	2	2	-	19	9	10
0007	Ward No. 7	218	181	37	1	1	-	3	3	-
0008	Ward No. 8	48	35	13	-	-	-	-	-	-
0009	Ward No. 9	73	43	30	4	3	1	-	-	-
0010	Ward No. 10	158	93	65	2	-	2	4	2	2
0011	Ward No. 11	35	15	20	2	-	2	-	-	-
0012	Ward No. 12	128	87	41	2	-	2	-	-	-
0013	Ward No. 13	190	125	65	1	1	-	2	1	1
0014	Ward No. 14	108	60	48	2	2	-	7	7	-
0015	Ward No. 15	41	21	20	3	-	3	-	-	-
0016	Ward No. 16	110	68	42	7	4	3	22	20	2
0017	Ward No. 17	121	94	27	5	5	-	33	29	4
0018	Ward No. 18	94	61	33	1	-	1	7	1	6
0019	Ward No. 19	186	112	74	8	8	-	26	26	-
0020	Ward No. 20	129	99	30	1	1	-	16	16	-
0021	Ward No. 21	102	53	49	-	-	-	4	3	1
0022	Ward No. 22	199	78	121	2	1	1	8	6	2
801719	Taki (M)	1,423	1,023	400	22	15	7	207	172	35
0001	Ward No. 1	183	165	18	12	10	2	62	60	2
0002	Ward No. 2	78	50	28	-	-	-	3	3	-
0003	Ward No. 3	52	33	19	2	1	1	2	2	-
0004	Ward No. 4	83	63	20	3	1	2	1	-	1
0005	Ward No. 5	54	34	20	-	-	-	2	1	1
0006	Ward No. 6	140	81	59	1	1	-	4	1	3
0007	Ward No. 7	24	18	6	-	-	-	1	1	-
0008	Ward No. 8	46	32	14	-	-	-	2	1	1
0009	Ward No. 9	237	209	28	2	2	-	86	83	3

PRIMARY CENSUS ABSTRACT

CENSUS ABSTRACT

of marginal workers

Household industry workers			Other workers			Non-workers			Name of Town/ Ward	Location code number
Persons	Males	Females	Persons	Males	Females	Persons	Males	Females		
50	51	52	53	54	55	56	57	58	2	1
16	3	13	561	271	290	8,266	2,776	5,490	Ward No. 35	0035
946	297	649	8,269	4,205	4,064	130,925	47,990	82,935	Bidhannagar (M)	801716
236	59	177	1,097	612	485	10,379	3,630	6,749	Ward No. 1	0001
1	-	1	83	49	34	3,417	1,333	2,084	Ward No. 2	0002
9	3	6	253	88	165	5,635	2,118	3,517	Ward No. 3	0003
6	4	2	174	82	92	3,773	1,457	2,316	Ward No. 4	0004
14	6	8	314	142	172	5,528	1,946	3,582	Ward No. 5	0005
32	8	24	195	85	110	4,061	1,430	2,631	Ward No. 6	0006
20	9	11	102	60	42	3,706	1,344	2,362	Ward No. 7	0007
28	18	10	111	61	50	2,265	876	1,389	Ward No. 8	0008
7	1	6	152	89	63	3,815	1,405	2,410	Ward No. 9	0009
-	-	-	49	21	28	3,372	1,256	2,116	Ward No. 10	0010
3	-	3	23	14	9	3,123	1,114	2,009	Ward No. 11	0011
16	8	8	329	139	190	5,384	1,935	3,449	Ward No. 12	0012
16	5	11	222	126	96	4,660	1,711	2,949	Ward No. 13	0013
33	11	22	398	244	154	4,701	1,691	3,010	Ward No. 14	0014
22	1	21	402	198	204	3,675	1,568	2,107	Ward No. 15	0015
39	13	26	824	334	490	7,616	2,920	4,696	Ward No. 16	0016
27	4	23	216	145	71	8,310	2,753	5,557	Ward No. 17	0017
254	105	149	929	494	435	7,315	2,612	4,703	Ward No. 18	0018
48	27	21	290	182	108	4,267	1,525	2,742	Ward No. 19	0019
46	1	45	300	195	105	8,568	3,333	5,235	Ward No. 20	0020
33	3	30	436	139	297	5,589	1,951	3,638	Ward No. 21	0021
43	8	35	437	239	198	6,531	2,425	4,106	Ward No. 22	0022
6	1	5	450	225	225	6,695	2,660	4,035	Ward No. 23	0023
3	-	3	342	164	178	5,504	1,957	3,547	Ward No. 24	0024
4	2	2	141	78	63	3,036	1,040	1,996	Ward No. 25	0025
-	-	-	1	1	-	631	242	389	Nabadiganta Industrial Township (ITS)	801717
-	-	-	1	1	-	631	242	389	Ward No. 1	0001
355	105	250	2,281	1,496	785	82,203	26,128	56,075	Basirhat (M)	801718
52	9	43	195	145	50	4,987	1,576	3,411	Ward No. 1	0001
20	1	19	133	103	30	3,532	1,052	2,480	Ward No. 2	0002
25	2	23	205	102	103	3,992	1,352	2,640	Ward No. 3	0003
3	1	2	35	16	19	1,970	584	1,386	Ward No. 4	0004
5	1	4	94	66	28	4,167	1,363	2,804	Ward No. 5	0005
7	5	2	95	65	30	5,141	1,803	3,338	Ward No. 6	0006
2	-	2	212	177	35	3,362	1,078	2,284	Ward No. 7	0007
1	-	1	47	35	12	4,088	1,338	2,750	Ward No. 8	0008
11	11	-	58	29	29	3,905	1,194	2,711	Ward No. 9	0009
10	3	7	142	88	54	3,439	995	2,444	Ward No. 10	0010
1	-	1	32	15	17	2,487	768	1,719	Ward No. 11	0011
6	1	5	120	86	34	3,762	1,218	2,544	Ward No. 12	0012
55	41	14	132	82	50	4,327	1,360	2,967	Ward No. 13	0013
15	-	15	84	51	33	4,620	1,456	3,164	Ward No. 14	0014
2	1	1	36	20	16	4,195	1,284	2,911	Ward No. 15	0015
12	2	10	69	42	27	3,082	906	2,176	Ward No. 16	0016
5	1	4	78	59	19	2,049	624	1,425	Ward No. 17	0017
8	3	5	78	57	21	3,563	1,179	2,384	Ward No. 18	0018
17	3	14	135	75	60	3,664	1,207	2,457	Ward No. 19	0019
23	7	16	89	75	14	4,079	1,266	2,813	Ward No. 20	0020
25	5	20	73	45	28	4,007	1,295	2,712	Ward No. 21	0021
50	8	42	139	63	76	3,785	1,230	2,555	Ward No. 22	0022
91	35	56	1,103	801	302	24,812	8,408	16,404	Taki (M)	801719
2	1	1	107	94	13	1,051	336	715	Ward No. 1	0001
9	4	5	66	43	23	1,342	425	917	Ward No. 2	0002
5	3	2	43	27	16	1,398	497	901	Ward No. 3	0003
1	-	1	78	62	16	1,272	462	810	Ward No. 4	0004
4	-	4	48	33	15	1,425	486	939	Ward No. 5	0005
19	1	18	116	78	38	1,402	536	866	Ward No. 6	0006
4	3	1	19	14	5	1,234	404	830	Ward No. 7	0007
2	2	-	42	29	13	1,672	511	1,161	Ward No. 8	0008
10	7	3	139	117	22	2,133	765	1,368	Ward No. 9	0009

DISTRICT CENSUS HANDBOOK : NORTH TWENTY FOUR PARGANAS

URBAN PRIMARY

Location code number	Name of Town/ Ward	Area in Square Kilometre	Number of households	Total population (including institutional and houseless population)			Population in the age-group 0-6		
				Persons	Males	Females	Persons	Males	Females
1	2	3	4	5	6	7	8	9	10
0010	Ward No. 10		518	2,068	1,046	1,022	167	90	77
0011	Ward No. 11		897	3,837	1,958	1,879	354	177	177
0012	Ward No. 12		571	2,496	1,277	1,219	196	94	102
0013	Ward No. 13		428	2,000	998	1,002	206	99	107
0014	Ward No. 14		656	2,812	1,439	1,373	249	137	112
0015	Ward No. 15		451	2,054	1,029	1,025	207	106	101
0016	Ward No. 16		803	3,510	1,859	1,651	407	210	197

PRIMARY CENSUS ABSTRACT

CENSUS ABSTRACT

Scheduled Castes population			Scheduled Tribes population			Literates			Name of Town/ Ward
Persons	Males	Females	Persons	Males	Females	Persons	Males	Females	
11	12	13	14	15	16	17	18	19	2
272	150	122	6	3	3	1,645	856	789	Ward No. 10
2,158	1,118	1,040	-	-	-	2,717	1,494	1,223	Ward No. 11
1,099	570	529	3	2	1	1,983	1,090	893	Ward No. 12
94	45	49	3	1	2	1,569	820	749	Ward No. 13
1,585	817	768	14	9	5	2,145	1,162	983	Ward No. 14
759	373	386	4	2	2	1,613	830	783	Ward No. 15
1,373	730	643	104	58	46	2,223	1,249	974	Ward No. 16

DISTRICT CENSUS HANDBOOK : NORTH TWENTY FOUR PARGANAS

URBAN PRIMARY

Location code number	Name of Town/ Ward	Illiterates			Total workers			Main workers		
		Persons	Males	Females	Persons	Males	Females	Persons	Males	Females
1	2	20	21	22	23	24	25	26	27	28
0010	Ward No. 10	423	190	233	698	571	127	682	563	119
0011	Ward No. 11	1,120	464	656	1,391	1,092	299	1,291	1,046	245
0012	Ward No. 12	513	187	326	899	739	160	877	723	154
0013	Ward No. 13	431	178	253	689	604	85	565	521	44
0014	Ward No. 14	667	277	390	1,062	856	206	1,019	835	184
0015	Ward No. 15	441	199	242	746	622	124	724	609	115
0016	Ward No. 16	1,287	610	677	1,409	1,136	273	1,210	985	225

PRIMARY CENSUS ABSTRACT

CENSUS ABSTRACT

Industrial category of main workers													Name of Town/ Ward
Cultivators			Agricultural labourers			Household industry workers			Other workers				
Persons	Males	Females	Persons	Males	Females	Persons	Males	Females	Persons	Males	Females		
29	30	31	32	33	34	35	36	37	38	39	40		
1	1	-	2	2	-	66	19	47	613	541	72	Ward No. 10	
11	9	2	32	9	23	42	21	21	1,206	1,007	199	Ward No. 11	
1	1	-	2	2	-	6	3	3	868	717	151	Ward No. 12	
-	-	-	5	5	-	14	11	3	546	505	41	Ward No. 13	
11	10	1	8	6	2	6	3	3	994	816	178	Ward No. 14	
2	1	1	9	6	3	1	-	1	712	602	110	Ward No. 15	
-	-	-	7	6	1	20	12	8	1,183	967	216	Ward No. 16	

DISTRICT CENSUS HANDBOOK : NORTH TWENTY FOUR PARGANAS

URBAN PRIMARY

Location code number	Name of Town/ Ward	Industrial category								
		Marginal workers			Cultivators			Agricultural labourers		
		Persons	Males	Females	Persons	Males	Females	Persons	Males	Females
1	2	41	42	43	44	45	46	47	48	49
0010	Ward No. 10	16	8	8	-	-	-	-	-	-
0011	Ward No. 11	100	46	54	1	-	1	25	5	20
0012	Ward No. 12	22	16	6	-	-	-	1	1	-
0013	Ward No. 13	124	83	41	-	-	-	1	1	-
0014	Ward No. 14	43	21	22	-	-	-	2	1	1
0015	Ward No. 15	22	13	9	1	-	1	2	1	1
0016	Ward No. 16	199	151	48	-	-	-	13	11	2

PRIMARY CENSUS ABSTRACT

CENSUS ABSTRACT

of marginal workers

Household industry workers			Other workers			Non-workers			Name of Town/ Ward	Location code number
Persons	Males	Females	Persons	Males	Females	Persons	Males	Females		
50	51	52	53	54	55	56	57	58	2	1
7	2	5	9	6	3	1,370	475	895	Ward No. 10	0010
5	3	2	69	38	31	2,446	866	1,580	Ward No. 11	0011
3	2	1	18	13	5	1,597	538	1,059	Ward No. 12	0012
4	1	3	119	81	38	1,311	394	917	Ward No. 13	0013
7	3	4	34	17	17	1,750	583	1,167	Ward No. 14	0014
5	2	3	14	10	4	1,308	407	901	Ward No. 15	0015
4	1	3	182	139	43	2,101	723	1,378	Ward No. 16	0016

Section – II

**Tables based on Households
Amenities and Assets
(Rural /Urban) at District and
Sub-District level**

Table -1: Households by Ownership Status and by Number of Dwelling rooms occupied in the District, 2011

Name of district	Ownership status	Number of dwelling rooms	Number of households								
			Total			Scheduled Castes			Scheduled Tribes		
			Total	Rural	Urban	Total	Rural	Urban	Total	Rural	Urban
1	2	3	4	5	6	7	8	9	10	11	12
	Owned	No exclusive room	77,831	48,083	29,748	20,171	14,686	5,485	3,699	2,965	734
		One room	961,844	648,948	312,896	297,068	212,422	84,646	42,170	35,189	6,981
		Two rooms	531,000	187,017	343,983	105,668	47,474	58,194	9,449	3,759	5,690
		Three rooms	208,775	42,821	165,954	29,937	10,052	19,885	2,996	528	2,468
		3+ rooms	138,762	22,364	116,398	17,254	4,966	12,288	1,699	352	1,347
	Rented	No exclusive room	13,459	997	12,462	2,323	193	2,130	367	61	306
		One room	198,201	9,351	188,850	38,170	2,436	35,734	5,277	391	4,886
		Two rooms	58,708	2,337	56,371	7,146	520	6,626	1,630	101	1,529
		Three rooms	16,095	375	15,720	1,239	80	1,159	425	12	413
		3+ rooms	6,471	268	6,203	635	49	586	186	5	181
	Others	No exclusive room	6,938	4,412	2,526	1,636	1,162	474	433	338	95
		One room	48,254	17,923	30,331	13,400	4,803	8,597	2,447	1,362	1,085
Two rooms		11,826	2,481	9,345	2,424	545	1,879	433	121	312	
Three rooms		3,822	554	3,268	605	125	480	116	15	101	
3+ rooms		1,581	288	1,293	223	59	164	64	24	40	
District - North Twenty Four Parganas (19337)	Total	No exclusive room	98,228	53,492	44,736	24,130	16,041	8,089	4,499	3,364	1,135
		One room	1,208,299	676,222	532,077	348,638	219,661	128,977	49,894	36,942	12,952
		Two rooms	601,534	191,835	409,699	115,238	48,539	66,699	11,512	3,981	7,531
		Three rooms	228,692	43,750	184,942	31,781	10,257	21,524	3,537	555	2,982
		3+ rooms	146,814	22,920	123,894	18,112	5,074	13,038	1,949	381	1,568

Data Source:-Census of India, 2011, HH- series Tables on Houses, Household amenities and assets.

Table - 2 : Percentage distribution of Households living in Permanent,

Sl. No.	Name of Sub - District	Total			Permanent
		Permanent	Semi permanent	Temporary	
1	2	3	4	5	6
1	Sub-District - Bagda (1933702316)	25,640 (44.56%)	29,911 (51.99%)	1,462 (2.54%)	25,640 (44.56%)
2	Sub-District - Bongaon (1933702317)	42,592 (46.88%)	44,619 (49.11%)	2,711 (2.98%)	42,592 (46.88%)
3	Sub-District - Gaighata (1933702318)	40,557 (52.38%)	34,644 (44.75%)	1,783 (2.3%)	30,826 (49.92%)
4	Sub-District - Swarupnagar (1933702319)	32,049 (51.78%)	27,222 (43.98%)	2,294 (3.71%)	31,351 (51.53%)
5	Sub-District - Habra - I (1933702320)	31,251 (58.25%)	20,690 (38.56%)	1,263 (2.35%)	23,005 (55.7%)
6	Sub-District - Habra - II (1933702321)	25,179 (59.57%)	16,144 (38.2%)	769 (1.82%)	20,045 (59.57%)
7	Sub-District - Amdanga (1933702322)	28,738 (66.35%)	13,758 (31.76%)	608 (1.4%)	27,630 (66.23%)
8	Sub-District - Barrackpur - I (1933702323)	33,436 (76.65%)	9,791 (22.45%)	266 (0.61%)	15,860 (71.86%)
9	Sub-District - Barrackpur - II (1933702324)	42,837 (81.44%)	9,233 (17.55%)	336 (0.64%)	10,444 (84.97%)
10	Sub-District - Barasat - I (1933702325)	49,124 (75.03%)	15,088 (23.05%)	854 (1.3%)	28,960 (74.73%)
11	Sub-District - Barasat - II (1933702326)	29,488 (71.02%)	11,326 (27.28%)	573 (1.38%)	27,446 (69.94%)
12	Sub-District - Deganga (1933702327)	39,439 (54.82%)	29,366 (40.82%)	2,846 (3.96%)	37,670 (54.18%)
13	Sub-District - Baduria (1933702328)	42,817 (63.47%)	21,608 (32.03%)	2,769 (4.1%)	41,501 (63.22%)
14	Sub-District - Basirhat - I (1933702329)	24,048 (63.25%)	10,237 (26.92%)	3,588 (9.44%)	21,048 (63%)
15	Sub-District - Basirhat - II (1933702330)	31,792 (61.5%)	17,098 (33.07%)	2,671 (5.17%)	28,491 (60.05%)
16	Sub-District - Haroa (1933702331)	23,024 (49.97%)	19,939 (43.27%)	2,944 (6.39%)	23,024 (49.97%)
17	Sub-District - Rajarhat (1933702332)	33,583 (79.07%)	8,256 (19.44%)	446 (1.05%)	15,688 (79.85%)
18	Sub-District - Minakhan (1933702333)	14,828 (34.05%)	17,768 (40.8%)	10,854 (24.93%)	14,075 (33.5%)
19	Sub-District - Sandeshkhali - I (1933702334)	7,720 (20.59%)	11,847 (31.59%)	17,818 (47.51%)	7,720 (20.59%)
20	Sub-District - Sandeshkhali - II (1933702335)	3,020 (7.97%)	9,514 (25.1%)	25,013 (65.98%)	3,020 (7.97%)
21	Sub-District - Hasnabad (1933702336)	19,528 (41.12%)	12,226 (25.74%)	15,626 (32.9%)	18,450 (40.08%)
22	Sub-District - Hingalganj (1933702337)	7,067 (15%)	6,144 (13.04%)	33,674 (71.49%)	5,564 (12.94%)
23	Sub-District - Area not under any Sub-district (1933799999)	981,257 (87.44%)	127,755 (11.38%)	6,592 (0.59%)	0 (0%)
District - North Twenty Four Parganas (19337)		1,609,014 (70.46%)	524,184 (22.95%)	137,760 (6.03%)	500,050 (50.6%)

1.Data Source:-Census of India, 2011, HH- series Tables on Houses, Household amenities and assets.

Note :

Permanent : Permanent houses refer to those houses whose walls & roofs are made of pucca materials, i.e., where burnt bricks, G.I. Sheets or other metal sheets, stone, cement, concrete is used for wall and tiles, slate, shingle, corrugated iron, zinc or other metal sheets, asbestos sheets, bricks, lime and stone and RBC/RCC concrete are used for roof.

Semi Permanent : Semi permanent houses refer to those houses made of other types of materials.

Temporary : Temporary houses refer to those houses having wall and roofs made of Kutch materials, i.e., where, grass, leaves, reeds, bamboo, mud and unburnt bricks are used for the construction of walls and grass, leaves, reeds, bamboo thatch, mud, unburnt bricks and wood etc. are used for roofs.

Semi permanent and Temporary Houses , 2011

Rural		Urban			Name of Sub-District
Semi permanent	Temporary	Permanent	Semi permanent	Temporary	
7	8	9	10	11	2
29,911 (51.99%)	1,462 (2.54%)	0 (0%)	0 (0%)	0 (0%)	Sub-District - Bagda (1933702316)
44,619 (49.11%)	2,711 (2.98%)	0 (0%)	0 (0%)	0 (0%)	Sub-District - Bongaon (1933702317)
29,163 (47.23%)	1,417 (2.29%)	9,731 (62.1%)	5,481 (34.98%)	366 (2.34%)	Sub-District - Gaihata (1933702318)
26,899 (44.21%)	2,267 (3.73%)	698 (66.54%)	323 (30.79%)	27 (2.57%)	Sub-District - Swarupnagar (1933702319)
16,846 (40.79%)	1,086 (2.63%)	8,246 (66.77%)	3,844 (31.13%)	177 (1.43%)	Sub-District - Habra - I (1933702320)
13,046 (38.77%)	403 (1.2%)	5,134 (59.58%)	3,098 (35.95%)	366 (4.25%)	Sub-District - Habra - II (1933702321)
13,335 (31.97%)	599 (1.44%)	1,108 (69.29%)	423 (26.45%)	9 (0.56%)	Sub-District - Amdanga (1933702322)
6,002 (27.2%)	156 (0.71%)	17,576 (81.56%)	3,789 (17.58%)	110 (0.51%)	Sub-District - Barrackpur - I (1933702323)
1,745 (14.2%)	86 (0.7%)	32,393 (80.37%)	7,488 (18.58%)	250 (0.62%)	Sub-District - Barrackpur - II (1933702324)
9,244 (23.85%)	444 (1.15%)	20,164 (75.47%)	5,844 (21.87%)	410 (1.53%)	Sub-District - Barasat - I (1933702325)
11,106 (28.3%)	568 (1.45%)	2,042 (89.64%)	220 (9.66%)	5 (0.22%)	Sub-District - Barasat - II (1933702326)
28,825 (41.46%)	2,749 (3.95%)	1,769 (73.37%)	541 (22.44%)	97 (4.02%)	Sub-District - Deganga (1933702327)
21,152 (32.22%)	2,731 (4.16%)	1,316 (72.63%)	456 (25.17%)	38 (2.1%)	Sub-District - Baduria (1933702328)
8,907 (26.66%)	3,327 (9.96%)	3,000 (65.03%)	1,330 (28.83%)	261 (5.66%)	Sub-District - Basirhat - I (1933702329)
16,258 (34.27%)	2,579 (5.44%)	3,301 (77.65%)	840 (19.76%)	92 (2.16%)	Sub-District - Basirhat - II (1933702330)
19,939 (43.27%)	2,944 (6.39%)	0 (0%)	0 (0%)	0 (0%)	Sub-District - Haroa (1933702331)
3,700 (18.83%)	180 (0.92%)	17,895 (78.4%)	4,556 (19.96%)	266 (1.17%)	Sub-District - Rajarhat (1933702332)
17,177 (40.88%)	10,671 (25.4%)	753 (49.31%)	591 (38.7%)	183 (11.98%)	Sub-District - Minakhan (1933702333)
11,847 (31.59%)	17,818 (47.51%)	0 (0%)	0 (0%)	0 (0%)	Sub-District - Sandeshkhali - I (1933702334)
9,514 (25.1%)	25,013 (65.98%)	0 (0%)	0 (0%)	0 (0%)	Sub-District - Sandeshkhali - II (1933702335)
11,975 (26.01%)	15,497 (33.67%)	1,078 (73.89%)	251 (17.2%)	129 (8.84%)	Sub-District - Hasnabad (1933702336)
5,503 (12.8%)	31,703 (73.75%)	1,503 (36.47%)	641 (15.55%)	1,971 (47.83%)	Sub-District - Hingalganj (1933702337)
0 (0%)	0 (0%)	981,257 (87.44%)	127,755 (11.38%)	6,592 (0.59%)	Sub-District - Area not under any Sub-district (1933799999)
356,713 (36.1%)	126,411 (12.79%)	1,108,964 (85.61%)	167,471 (12.93%)	11,349 (0.88%)	District - North Twenty Four Parganas (19337)

Table -3 : Number and Percentage of Households

Sl. No.	Name of Sub-District	Total/Rural/Urban	Total Number of households	Number and percentage of Household			
				Tap water from treated source	Tap water from untreated source	Covered well	Un-covered well
1	2	3	4	5	6	7	8
1	Sub-District - Bagda (1933702316)	Total	57,534	4,076 (7.08%)	1,677 (2.91%)	191 (0.33%)	22 (0.04%)
		Rural	57,534	4,076 (7.08%)	1,677 (2.91%)	191 (0.33%)	22 (0.04%)
		Urban	0 (0%)	0 (0%)	0 (0%)	0 (0%)	0 (0%)
2	Sub-District - Bongaon (1933702317)	Total	90,854	5,985 (6.59%)	2,870 (3.16%)	266 (0.29%)	77 (0.08%)
		Rural	90,854	5,985 (6.59%)	2,870 (3.16%)	266 (0.29%)	77 (0.08%)
		Urban	0 (0%)	0 (0%)	0 (0%)	0 (0%)	0 (0%)
3	Sub-District - Gaighata (1933702318)	Total	77,424	6,636 (8.57%)	2,441 (3.15%)	225 (0.29%)	88 (0.11%)
		Rural	61,753	4,201 (6.8%)	1,297 (2.1%)	182 (0.29%)	60 (0.1%)
		Urban	15,671	2,435 (15.54%)	1,144 (7.3%)	43 (0.27%)	28 (0.18%)
4	Sub-District - Swarupnagar (1933702319)	Total	61,894	14,363 (23.21%)	2,960 (4.78%)	210 (0.34%)	45 (0.07%)
		Rural	60,845	14,026 (23.05%)	2,949 (4.85%)	210 (0.35%)	45 (0.07%)
		Urban	1,049	337 (32.13%)	11 (1.05%)	0 (0%)	0 (0%)
5	Sub-District - Habra - I (1933702320)	Total	53,652	10,807 (20.14%)	1,400 (2.61%)	211 (0.39%)	163 (0.3%)
		Rural	41,303	6,372 (15.43%)	850 (2.06%)	195 (0.47%)	17 (0.04%)
		Urban	12,349	4,435 (35.91%)	550 (4.45%)	16 (0.13%)	146 (1.18%)
6	Sub-District - Habra - II (1933702321)	Total	42,267	2,198 (5.2%)	1,012 (2.39%)	132 (0.31%)	68 (0.16%)
		Rural	33,650	1,911 (5.68%)	866 (2.57%)	97 (0.29%)	16 (0.05%)
		Urban	8,617	287 (3.33%)	146 (1.69%)	35 (0.41%)	52 (0.6%)
7	Sub-District - Amdanga (1933702322)	Total	43,315	4,873 (11.25%)	778 (1.8%)	138 (0.32%)	12 (0.03%)
		Rural	41,716	4,370 (10.48%)	768 (1.84%)	136 (0.33%)	12 (0.03%)
		Urban	1,599	503 (31.46%)	10 (0.63%)	2 (0.13%)	0 (0%)
8	Sub-District - Barrackpur - I (1933702323)	Total	43,619	8,097 (18.56%)	3,527 (8.09%)	216 (0.5%)	101 (0.23%)
		Rural	22,070	2,886 (13.08%)	1,171 (5.31%)	113 (0.51%)	15 (0.07%)
		Urban	21,549	5,211 (24.18%)	2,356 (10.93%)	103 (0.48%)	86 (0.4%)
9	Sub-District - Barrackpur - II (1933702324)	Total	52,599	9,974 (18.96%)	567 (1.08%)	247 (0.47%)	157 (0.3%)
		Rural	12,292	2,580 (20.99%)	83 (0.68%)	70 (0.57%)	74 (0.6%)
		Urban	40,307	7,394 (18.34%)	484 (1.2%)	177 (0.44%)	83 (0.21%)
10	Sub-District - Barasat - I (1933702325)	Total	65,469	9,097 (13.9%)	1,302 (1.99%)	160 (0.24%)	70 (0.11%)
		Rural	38,752	5,254 (13.56%)	559 (1.44%)	118 (0.3%)	41 (0.11%)
		Urban	26,717	3,843 (14.38%)	743 (2.78%)	42 (0.16%)	29 (0.11%)
11	Sub-District - Barasat - II (1933702326)	Total	41,521	2,999 (7.22%)	587 (1.41%)	122 (0.29%)	51 (0.12%)
		Rural	39,243	2,670 (6.8%)	570 (1.45%)	110 (0.28%)	37 (0.09%)
		Urban	2,278	329 (14.44%)	17 (0.75%)	12 (0.53%)	14 (0.61%)
12	Sub-District - Deganga (1933702327)	Total	71,940	8,140 (11.31%)	1,586 (2.2%)	241 (0.34%)	47 (0.07%)
		Rural	69,529	7,541 (10.85%)	1,492 (2.15%)	236 (0.34%)	45 (0.06%)
		Urban	2,411	599 (24.84%)	94 (3.9%)	5 (0.21%)	2 (0.08%)
13	Sub-District - Baduria (1933702328)	Total	67,461	2,574 (3.82%)	1,059 (1.57%)	268 (0.4%)	36 (0.05%)
		Rural	65,649	2,368 (3.61%)	998 (1.52%)	265 (0.4%)	36 (0.05%)
		Urban	1,812	206 (11.37%)	61 (3.37%)	3 (0.17%)	0 (0%)
14	Sub-District - Basirhat - I (1933702329)	Total	38,023	8,245 (21.68%)	2,622 (6.9%)	97 (0.26%)	16 (0.04%)
		Rural	33,410	6,818 (20.41%)	2,056 (6.15%)	92 (0.28%)	15 (0.04%)
		Urban	4,613	1,427 (30.93%)	566 (12.27%)	5 (0.11%)	1 (0.02%)
15	Sub-District - Basirhat - II (1933702330)	Total	51,697	3,800 (7.35%)	991 (1.92%)	132 (0.26%)	13 (0.03%)
		Rural	47,446	2,867 (6.04%)	922 (1.94%)	119 (0.25%)	12 (0.03%)
		Urban	4,251	933 (21.95%)	69 (1.62%)	13 (0.31%)	1 (0.02%)
16	Sub-District - Haroa (1933702331)	Total	46,080	2,168 (4.7%)	796 (1.73%)	100 (0.22%)	18 (0.04%)
		Rural	46,080	2,168 (4.7%)	796 (1.73%)	100 (0.22%)	18 (0.04%)
		Urban	0 (0%)	0 (0%)	0 (0%)	0 (0%)	0 (0%)

by main source of Drinking water, 2011.

having following source of drinking water						Total/ Rural/ Urban	Name of Sub-District
Handpump	Tubewell/borehole	Spring	River/ canal	Tank/ pond/ lake	Other Sources		
9	10	11	12	13	14	3	2
44,844 (77.94%)	5,827 (10.13%)	4 (0.01%)	50 (0.09%)	38 (0.07%)	805 (1.4%)	Total	Sub-District - Bagda (1933702316)
44,844 (77.94%)	5,827 (10.13%)	4 (0.01%)	50 (0.09%)	38 (0.07%)	805 (1.4%)	Rural	
0 (0%)	0 (0%)	0 (0%)	0 (0%)	0 (0%)	0 (0%)	Urban	
65,451 (72.04%)	14,340 (15.78%)	22 (0.02%)	125 (0.14%)	161 (0.18%)	1,557 (1.71%)	Total	Sub-District - Bongaon (1933702317)
65,451 (72.04%)	14,340 (15.78%)	22 (0.02%)	125 (0.14%)	161 (0.18%)	1,557 (1.71%)	Rural	
0 (0%)	0 (0%)	0 (0%)	0 (0%)	0 (0%)	0 (0%)	Urban	
58,551 (75.62%)	8,780 (11.34%)	10 (0.01%)	73 (0.09%)	101 (0.13%)	519 (0.67%)	Total	Sub-District - Gaighata (1933702318)
48,844 (79.1%)	6,558 (10.62%)	7 (0.01%)	45 (0.07%)	87 (0.14%)	472 (0.76%)	Rural	
9,707 (61.94%)	2,222 (14.18%)	3 (0.02%)	28 (0.18%)	14 (0.09%)	47 (0.3%)	Urban	
31,979 (51.67%)	10,570 (17.08%)	33 (0.05%)	86 (0.14%)	175 (0.28%)	1,473 (2.38%)	Total	Sub-District - Swarupnagar (1933702319)
31,839 (52.33%)	10,020 (16.47%)	33 (0.05%)	84 (0.14%)	175 (0.29%)	1,464 (2.41%)	Rural	
140 (13.35%)	550 (52.43%)	0 (0%)	2 (0.19%)	0 (0%)	9 (0.86%)	Urban	
32,775 (61.09%)	7,493 (13.97%)	27 (0.05%)	76 (0.14%)	46 (0.09%)	654 (1.22%)	Total	Sub-District - Habra - I (1933702320)
26,498 (64.16%)	6,636 (16.07%)	22 (0.05%)	69 (0.17%)	35 (0.08%)	609 (1.47%)	Rural	
6,277 (50.83%)	857 (6.94%)	5 (0.04%)	7 (0.06%)	11 (0.09%)	45 (0.36%)	Urban	
32,653 (77.25%)	5,722 (13.54%)	1 (0%)	45 (0.11%)	58 (0.14%)	378 (0.89%)	Total	Sub-District - Habra - II (1933702321)
25,678 (76.31%)	4,865 (14.46%)	1 (0%)	33 (0.1%)	46 (0.14%)	137 (0.41%)	Rural	
6,975 (80.94%)	857 (9.95%)	0 (0%)	12 (0.14%)	12 (0.14%)	241 (2.8%)	Urban	
29,746 (68.67%)	6,877 (15.88%)	14 (0.03%)	44 (0.1%)	227 (0.52%)	606 (1.4%)	Total	Sub-District - Amdanga (1933702322)
28,869 (69.2%)	6,670 (15.99%)	14 (0.03%)	44 (0.11%)	227 (0.54%)	606 (1.45%)	Rural	
877 (54.85%)	207 (12.95%)	0 (0%)	0 (0%)	0 (0%)	0 (0%)	Urban	
23,908 (54.81%)	7,309 (16.76%)	15 (0.03%)	41 (0.09%)	48 (0.11%)	357 (0.82%)	Total	Sub-District - Barrackpur - I (1933702323)
14,834 (67.21%)	2,926 (13.26%)	7 (0.03%)	17 (0.08%)	38 (0.17%)	63 (0.29%)	Rural	
9,074 (42.11%)	4,383 (20.34%)	8 (0.04%)	24 (0.11%)	10 (0.05%)	294 (1.36%)	Urban	
21,764 (41.38%)	19,319 (36.73%)	22 (0.04%)	65 (0.12%)	85 (0.16%)	399 (0.76%)	Total	Sub-District - Barrackpur - II (1933702324)
4,505 (36.65%)	4,790 (38.97%)	3 (0.02%)	18 (0.15%)	8 (0.07%)	161 (1.31%)	Rural	
17,259 (42.82%)	14,529 (36.05%)	19 (0.05%)	47 (0.12%)	77 (0.19%)	238 (0.59%)	Urban	
38,385 (58.63%)	14,743 (22.52%)	19 (0.03%)	127 (0.19%)	478 (0.73%)	1,088 (1.66%)	Total	Sub-District - Barasat - I (1933702325)
23,386 (60.35%)	8,461 (21.83%)	10 (0.03%)	55 (0.14%)	352 (0.91%)	516 (1.33%)	Rural	
14,999 (56.14%)	6,282 (23.51%)	9 (0.03%)	72 (0.27%)	126 (0.47%)	572 (2.14%)	Urban	
31,137 (74.99%)	5,823 (14.02%)	7 (0.02%)	75 (0.18%)	192 (0.46%)	528 (1.27%)	Total	Sub-District - Barasat - II (1933702326)
29,597 (75.42%)	5,464 (13.92%)	6 (0.02%)	75 (0.19%)	191 (0.49%)	523 (1.33%)	Rural	
1,540 (67.6%)	359 (15.76%)	1 (0.04%)	0 (0%)	1 (0.04%)	5 (0.22%)	Urban	
52,972 (73.63%)	7,714 (10.72%)	10 (0.01%)	39 (0.05%)	260 (0.36%)	931 (1.29%)	Total	Sub-District - Deganga (1933702327)
51,497 (74.07%)	7,489 (10.77%)	8 (0.01%)	38 (0.05%)	258 (0.37%)	925 (1.33%)	Rural	
1,475 (61.18%)	225 (9.33%)	2 (0.08%)	1 (0.04%)	2 (0.08%)	6 (0.25%)	Urban	
58,465 (86.66%)	3,879 (5.75%)	3 (0%)	49 (0.07%)	214 (0.32%)	914 (1.35%)	Total	Sub-District - Baduria (1933702328)
56,944 (86.74%)	3,879 (5.91%)	3 (0%)	48 (0.07%)	214 (0.33%)	894 (1.36%)	Rural	
1,521 (83.94%)	0 (0%)	0 (0%)	1 (0.06%)	0 (0%)	20 (1.1%)	Urban	
19,346 (50.88%)	7,066 (18.58%)	11 (0.03%)	40 (0.11%)	241 (0.63%)	339 (0.89%)	Total	Sub-District - Basirhat - I (1933702329)
17,876 (53.5%)	6,053 (18.12%)	10 (0.03%)	35 (0.1%)	241 (0.72%)	214 (0.64%)	Rural	
1,470 (31.87%)	1,013 (21.96%)	1 (0.02%)	5 (0.11%)	0 (0%)	125 (2.71%)	Urban	
39,446 (76.3%)	6,618 (12.8%)	7 (0.01%)	45 (0.09%)	158 (0.31%)	487 (0.94%)	Total	Sub-District - Basirhat - II (1933702330)
37,005 (77.99%)	5,849 (12.33%)	7 (0.01%)	41 (0.09%)	152 (0.32%)	472 (0.99%)	Rural	
2,441 (57.42%)	769 (18.09%)	0 (0%)	4 (0.09%)	6 (0.14%)	15 (0.35%)	Urban	
38,112 (82.71%)	4,446 (9.65%)	3 (0.01%)	30 (0.07%)	64 (0.14%)	343 (0.74%)	Total	Sub-District - Haroa (1933702331)
38,112 (82.71%)	4,446 (9.65%)	3 (0.01%)	30 (0.07%)	64 (0.14%)	343 (0.74%)	Rural	
0 (0%)	0 (0%)	0 (0%)	0 (0%)	0 (0%)	0 (0%)	Urban	

Table -3 : Number and Percentage of Households

Sl. No.	Name of Sub-District	Total/Rural/Urban	Total Number of households	Number and percentage of Household			
				Tap water from treated source	Tap water from untreated source	Covered well	Un-covered well
1	2	3	4	5	6	7	8
17	Sub-District - Rajarhat (1933702332)	Total	42,471	3,465 (8.16%)	556 (1.31%)	79 (0.19%)	13 (0.03%)
		Rural	19,647	1,777 (9.04%)	288 (1.47%)	37 (0.19%)	5 (0.03%)
		Urban	22,824	1,688 (7.4%)	268 (1.17%)	42 (0.18%)	8 (0.04%)
18	Sub-District - Minakhan (1933702333)	Total	43,545	3,368 (7.73%)	869 (2%)	113 (0.26%)	5 (0.01%)
		Rural	42,018	3,351 (7.98%)	865 (2.06%)	109 (0.26%)	5 (0.01%)
		Urban	1,527	17 (1.11%)	4 (0.26%)	4 (0.26%)	0 (0%)
19	Sub-District - Sandeshkhali - I (1933702334)	Total	37,503	1,232 (3.29%)	356 (0.95%)	91 (0.24%)	19 (0.05%)
		Rural	37,503	1,232 (3.29%)	356 (0.95%)	91 (0.24%)	19 (0.05%)
		Urban	0 (0%)	0 (0%)	0 (0%)	0 (0%)	0 (0%)
20	Sub-District - Sandeshkhali - II (1933702335)	Total	37,908	812 (2.14%)	235 (0.62%)	119 (0.31%)	10 (0.03%)
		Rural	37,908	812 (2.14%)	235 (0.62%)	119 (0.31%)	10 (0.03%)
		Urban	0 (0%)	0 (0%)	0 (0%)	0 (0%)	0 (0%)
21	Sub-District - Hasnabad (1933702336)	Total	47,491	6,544 (13.78%)	3,590 (7.56%)	146 (0.31%)	12 (0.03%)
		Rural	46,032	6,380 (13.86%)	3,477 (7.55%)	131 (0.28%)	12 (0.03%)
		Urban	1,459	164 (11.24%)	113 (7.75%)	15 (1.03%)	0 (0%)
22	Sub-District - Hingalgaon (1933702337)	Total	47,106	6,009 (12.76%)	5,681 (12.06%)	135 (0.29%)	12 (0.03%)
		Rural	42,985	5,364 (12.48%)	5,675 (13.2%)	120 (0.28%)	12 (0.03%)
		Urban	4,121	645 (15.65%)	6 (0.15%)	15 (0.36%)	0 (0%)
23	Sub-District - Not under any sub-district (1933799999)	Total	1,122,194	612,020 (54.54%)	112,326 (10.01%)	2,547 (0.23%)	3,159 (0.28%)
		Rural	0 (0%)	0 (0%)	0 (0%)	0 (0%)	0 (0%)
		Urban	1,122,194	612,020 (54.54%)	112,326 (10.01%)	2,547 (0.23%)	3,159 (0.28%)
	District - North Twenty Four Parganas (19337)	Total	2,283,567	737,482 (32.3%)	149,788 (6.56%)	6,186 (0.27%)	4,214 (0.18%)
		Rural	988,219	95,009 (9.61%)	30,820 (3.12%)	3,107 (0.31%)	605 (0.06%)
		Urban	1,295,348	642,473 (49.6%)	118,968 (9.18%)	3,079 (0.24%)	3,609 (0.28%)

Note: Percentage is given in brackets after the number of households.

Data Source:-Census of India, 2011, HH- series Tables on Houses, Household amenities and assets.

by main source of Drinking water, 2011.

having following source of drinking water						Total/ Rural/ Urban	Name of Sub-District
Handpump	Tubewell/borehole	Spring	River/ canal	Tank/ pond/ lake	Other Sources		
9	10	11	12	13	14	3	2
20,386 (48%)	17,337 (40.82%)	5 (0.01%)	38 (0.09%)	46 (0.11%)	546 (1.29%)	Total	Sub-District - Rajarhat (1933702332)
7,698 (39.18%)	9,534 (48.53%)	5 (0.03%)	17 (0.09%)	22 (0.11%)	264 (1.34%)	Rural	
12,688 (55.59%)	7,803 (34.19%)	0 (0%)	21 (0.09%)	24 (0.11%)	282 (1.24%)	Urban	
29,209 (67.08%)	9,633 (22.12%)	4 (0.01%)	88 (0.2%)	98 (0.23%)	158 (0.36%)	Total	Sub-District - Minakhan (1933702333)
28,254 (67.24%)	9,095 (21.65%)	4 (0.01%)	88 (0.21%)	96 (0.23%)	151 (0.36%)	Rural	
955 (62.54%)	538 (35.23%)	0 (0%)	0 (0%)	2 (0.13%)	7 (0.46%)	Urban	
28,305 (75.47%)	7,200 (19.2%)	4 (0.01%)	27 (0.07%)	54 (0.14%)	215 (0.57%)	Total	Sub-District - Sandeshkhali - I (1933702334)
28,305 (75.47%)	7,200 (19.2%)	4 (0.01%)	27 (0.07%)	54 (0.14%)	215 (0.57%)	Rural	
0 (0%)	0 (0%)	0 (0%)	0 (0%)	0 (0%)	0 (0%)	Urban	
29,657 (78.23%)	6,936 (18.3%)	2 (0.01%)	47 (0.12%)	32 (0.08%)	58 (0.15%)	Total	Sub-District - Sandeshkhali - II (1933702335)
29,657 (78.23%)	6,936 (18.3%)	2 (0.01%)	47 (0.12%)	32 (0.08%)	58 (0.15%)	Rural	
0 (0%)	0 (0%)	0 (0%)	0 (0%)	0 (0%)	0 (0%)	Urban	
27,291 (57.47%)	9,402 (19.8%)	28 (0.06%)	42 (0.09%)	116 (0.24%)	320 (0.67%)	Total	Sub-District - Hasnabad (1933702336)
26,413 (57.38%)	9,115 (19.8%)	27 (0.06%)	42 (0.09%)	115 (0.25%)	320 (0.7%)	Rural	
878 (60.18%)	287 (19.67%)	1 (0.07%)	0 (0%)	1 (0.07%)	0 (0%)	Urban	
19,189 (40.74%)	15,262 (32.4%)	10 (0.02%)	84 (0.18%)	377 (0.8%)	347 (0.74%)	Total	Sub-District - Hingalganj (1933702337)
18,592 (43.25%)	12,507 (29.1%)	10 (0.02%)	76 (0.18%)	373 (0.87%)	256 (0.6%)	Rural	
597 (14.49%)	2,755 (66.85%)	0 (0%)	8 (0.19%)	4 (0.1%)	91 (2.21%)	Urban	
144,521 (12.88%)	235,114 (20.95%)	1,083 (0.1%)	1,571 (0.14%)	2,638 (0.24%)	7,215 (0.64%)	Total	Sub-District - Not under any sub-district (1933799999)
0 (0%)	0 (0%)	0 (0%)	0 (0%)	0 (0%)	0 (0%)	Rural	
144,521 (12.88%)	235,114 (20.95%)	1,083 (0.1%)	1,571 (0.14%)	2,638 (0.24%)	7,215 (0.64%)	Urban	
918,092 (40.2%)	437,410 (19.15%)	1,344 (0.06%)	2,907 (0.13%)	5,907 (0.26%)	20,237 (0.89%)	Total	District - North Twenty Four Parganas (19337)
684,698 (69.29%)	158,660 (16.06%)	212 (0.02%)	1,104 (0.11%)	2,979 (0.3%)	11,025 (1.12%)	Rural	
233,394 (18.02%)	278,750 (21.52%)	1,132 (0.09%)	1,803 (0.14%)	2,928 (0.23%)	9,212 (0.71%)	Urban	

Table- 4 : Number and Percentage of Households

Sl. No.	Name of Sub-District	Total/ Rural/ Urban	Total number of households	Number and Percentage of households		
				Electricity	Kerosene	Solar
1	2	3	4	5	6	7
1	Sub-District - Bagda (1933702316)	Total	57,534	26,117 (45.39%)	30,972 (53.83%)	313 (0.54%)
		Rural	57,534	26,117 (45.39%)	30,972 (53.83%)	313 (0.54%)
		Urban	0 (0%)	0 (0%)	0 (0%)	0 (0%)
2	Sub-District - Bongaon (1933702317)	Total	90,854	38,646 (42.54%)	50,455 (55.53%)	838 (0.92%)
		Rural	90,854	38,646 (42.54%)	50,455 (55.53%)	838 (0.92%)
		Urban	0 (0%)	0 (0%)	0 (0%)	0 (0%)
3	Sub-District - Gaighata (1933702318)	Total	77,424	48,576 (62.74%)	27,511 (35.53%)	696 (0.9%)
		Rural	61,753	36,373 (58.9%)	24,297 (39.35%)	579 (0.94%)
		Urban	15,671	12,203 (77.87%)	3,214 (20.51%)	117 (0.75%)
4	Sub-District - Swarupnagar (1933702319)	Total	61,894	23,316 (37.67%)	37,352 (60.35%)	623 (1.01%)
		Rural	60,845	22,498 (36.98%)	37,152 (61.06%)	614 (1.01%)
		Urban	1,049	818 (77.98%)	200 (19.07%)	9 (0.86%)
5	Sub-District - Habra - I (1933702320)	Total	53,652	32,280 (60.17%)	20,125 (37.51%)	448 (0.84%)
		Rural	41,303	22,669 (54.88%)	17,909 (43.36%)	395 (0.96%)
		Urban	12,349	9,611 (77.83%)	2,216 (17.94%)	53 (0.43%)
6	Sub-District - Habra - II (1933702321)	Total	42,267	24,983 (59.11%)	16,780 (39.7%)	209 (0.49%)
		Rural	33,650	19,332 (57.45%)	13,950 (41.46%)	184 (0.55%)
		Urban	8,617	5,651 (65.58%)	2,830 (32.84%)	25 (0.29%)
7	Sub-District - Amdanga (1933702322)	Total	43,315	24,168 (55.8%)	18,152 (41.91%)	290 (0.67%)
		Rural	41,716	22,891 (54.87%)	17,843 (42.77%)	288 (0.69%)
		Urban	1,599	1,277 (79.86%)	309 (19.32%)	2 (0.13%)
8	Sub-District - Barrackpur - I (1933702323)	Total	43,619	35,890 (82.28%)	7,206 (16.52%)	125 (0.29%)
		Rural	22,070	16,735 (75.83%)	5,032 (22.8%)	98 (0.44%)
		Urban	21,549	19,155 (88.89%)	2,174 (10.09%)	27 (0.13%)
9	Sub-District - Barrackpur - II (1933702324)	Total	52,599	47,266 (89.86%)	3,878 (7.37%)	855 (1.63%)
		Rural	12,292	10,675 (86.85%)	1,325 (10.78%)	113 (0.92%)
		Urban	40,307	36,591 (90.78%)	2,553 (6.33%)	742 (1.84%)
10	Sub-District - Barasat - I (1933702325)	Total	65,469	45,331 (69.24%)	18,427 (28.15%)	414 (0.63%)
		Rural	38,752	23,954 (61.81%)	13,674 (35.29%)	296 (0.76%)
		Urban	26,717	21,377 (80.01%)	4,753 (17.79%)	118 (0.44%)
11	Sub-District - Barasat - II (1933702326)	Total	41,521	23,022 (55.45%)	17,623 (42.44%)	212 (0.51%)
		Rural	39,243	20,993 (53.49%)	17,396 (44.33%)	194 (0.49%)
		Urban	2,278	2,029 (89.07%)	227 (9.96%)	18 (0.79%)
12	Sub-District - Deganga (1933702327)	Total	71,940	31,995 (44.47%)	38,626 (53.69%)	546 (0.76%)
		Rural	69,529	30,149 (43.36%)	38,088 (54.78%)	530 (0.76%)
		Urban	2,411	1,846 (76.57%)	538 (22.31%)	16 (0.66%)
13	Sub-District - Baduria (1933702328)	Total	67,461	30,608 (45.37%)	35,743 (52.98%)	464 (0.69%)
		Rural	65,649	29,254 (44.56%)	35,291 (53.76%)	463 (0.71%)
		Urban	1,812	1,354 (74.72%)	452 (24.94%)	1 (0.06%)
14	Sub-District - Basirhat - I (1933702329)	Total	38,023	16,239 (42.71%)	21,313 (56.05%)	340 (0.89%)
		Rural	33,410	14,194 (42.48%)	18,939 (56.69%)	197 (0.59%)
		Urban	4,613	2,045 (44.33%)	2,374 (51.46%)	143 (3.1%)
15	Sub-District - Basirhat - II (1933702330)	Total	51,697	27,200 (52.61%)	23,621 (45.69%)	419 (0.81%)
		Rural	47,446	23,857 (50.28%)	22,884 (48.23%)	305 (0.64%)
		Urban	4,251	3,343 (78.64%)	737 (17.34%)	114 (2.68%)
16	Sub-District - Haroa (1933702331)	Total	46,080	17,501 (37.98%)	27,986 (60.73%)	415 (0.9%)
		Rural	46,080	17,501 (37.98%)	27,986 (60.73%)	415 (0.9%)
		Urban	0 (0%)	0 (0%)	0 (0%)	0 (0%)

by main source of Lighting, 2011.

having following main source of lighting			Total/ Rural/ Urban	Name of Sub-District
Other oil	Any other	No lighting		
8	9	10	3	2
24 (0.04%)	49 (0.09%)	59 (0.1%)	Total	Sub-District - Bagda (1933702316)
24 (0.04%)	49 (0.09%)	59 (0.1%)	Rural	
0 (0%)	0 (0%)	0 (0%)	Urban	
514 (0.57%)	130 (0.14%)	271 (0.3%)	Total	Sub-District - Bongaon (1933702317)
514 (0.57%)	130 (0.14%)	271 (0.3%)	Rural	
0 (0%)	0 (0%)	0 (0%)	Urban	
212 (0.27%)	78 (0.1%)	351 (0.45%)	Total	Sub-District - Gaighata (1933702318)
170 (0.28%)	55 (0.09%)	279 (0.45%)	Rural	
42 (0.27%)	23 (0.15%)	72 (0.46%)	Urban	
257 (0.42%)	39 (0.06%)	307 (0.5%)	Total	Sub-District - Swarupnagar (1933702319)
238 (0.39%)	39 (0.06%)	304 (0.5%)	Rural	
19 (1.81%)	0 (0%)	3 (0.29%)	Urban	
69 (0.13%)	37 (0.07%)	693 (1.29%)	Total	Sub-District - Habra - I (1933702320)
34 (0.08%)	30 (0.07%)	266 (0.64%)	Rural	
35 (0.28%)	7 (0.06%)	427 (3.46%)	Urban	
29 (0.07%)	23 (0.05%)	243 (0.57%)	Total	Sub-District - Habra - II (1933702321)
26 (0.08%)	15 (0.04%)	143 (0.42%)	Rural	
3 (0.03%)	8 (0.09%)	100 (1.16%)	Urban	
285 (0.66%)	21 (0.05%)	399 (0.92%)	Total	Sub-District - Amdanga (1933702322)
274 (0.66%)	21 (0.05%)	399 (0.96%)	Rural	
11 (0.69%)	0 (0%)	0 (0%)	Urban	
88 (0.2%)	76 (0.17%)	234 (0.54%)	Total	Sub-District - Barrackpur - I (1933702323)
44 (0.2%)	31 (0.14%)	130 (0.59%)	Rural	
44 (0.2%)	45 (0.21%)	104 (0.48%)	Urban	
202 (0.38%)	110 (0.21%)	288 (0.55%)	Total	Sub-District - Barrackpur - II (1933702324)
83 (0.68%)	23 (0.19%)	73 (0.59%)	Rural	
119 (0.3%)	87 (0.22%)	215 (0.53%)	Urban	
206 (0.31%)	153 (0.23%)	938 (1.43%)	Total	Sub-District - Barasat - I (1933702325)
124 (0.32%)	117 (0.3%)	587 (1.51%)	Rural	
82 (0.31%)	36 (0.13%)	351 (1.31%)	Urban	
35 (0.08%)	57 (0.14%)	572 (1.38%)	Total	Sub-District - Barasat - II (1933702326)
33 (0.08%)	57 (0.15%)	570 (1.45%)	Rural	
2 (0.09%)	0 (0%)	2 (0.09%)	Urban	
287 (0.4%)	34 (0.05%)	452 (0.63%)	Total	Sub-District - Deganga (1933702327)
282 (0.41%)	34 (0.05%)	446 (0.64%)	Rural	
5 (0.21%)	0 (0%)	6 (0.25%)	Urban	
85 (0.13%)	40 (0.06%)	521 (0.77%)	Total	Sub-District - Baduria (1933702328)
85 (0.13%)	39 (0.06%)	517 (0.79%)	Rural	
0 (0%)	1 (0.06%)	4 (0.22%)	Urban	
22 (0.06%)	21 (0.06%)	88 (0.23%)	Total	Sub-District - Basirhat - I (1933702329)
21 (0.06%)	15 (0.04%)	44 (0.13%)	Rural	
1 (0.02%)	6 (0.13%)	44 (0.95%)	Urban	
117 (0.23%)	41 (0.08%)	299 (0.58%)	Total	Sub-District - Basirhat - II (1933702330)
86 (0.18%)	32 (0.07%)	282 (0.59%)	Rural	
31 (0.73%)	9 (0.21%)	17 (0.4%)	Urban	
109 (0.24%)	34 (0.07%)	35 (0.08%)	Total	Sub-District - Haroa (1933702331)
109 (0.24%)	34 (0.07%)	35 (0.08%)	Rural	
0 (0%)	0 (0%)	0 (0%)	Urban	

Table- 4 : Number and Percentage of Households

Sl. No.	Name of Sub-District	Total/ Rural/ Urban	Total number of households	Number and Percentage of households		
				Electricity	Kerosene	Solar
1	2	3	4	5	6	7
17	Sub-District - Rajarhat (1933702332)	Total	42,471	35,263 (83.03%)	6,566 (15.46%)	183 (0.43%)
		Rural	19,647	15,961 (81.24%)	3,292 (16.76%)	138 (0.7%)
		Urban	22,824	19,302 (84.57%)	3,274 (14.34%)	45 (0.2%)
18	Sub-District - Minakhan (1933702333)	Total	43,545	11,757 (27%)	30,913 (70.99%)	566 (1.3%)
		Rural	42,018	11,085 (26.38%)	30,077 (71.58%)	561 (1.34%)
		Urban	1,527	672 (44.01%)	836 (54.75%)	5 (0.33%)
19	Sub-District - Sandeshkhali - I (1933702334)	Total	37,503	6,159 (16.42%)	30,475 (81.26%)	702 (1.87%)
		Rural	37,503	6,159 (16.42%)	30,475 (81.26%)	702 (1.87%)
		Urban	0 (0%)	0 (0%)	0 (0%)	0 (0%)
20	Sub-District - Sandeshkhali - II (1933702335)	Total	37,908	3,141 (8.29%)	33,393 (88.09%)	1,293 (3.41%)
		Rural	37,908	3,141 (8.29%)	33,393 (88.09%)	1,293 (3.41%)
		Urban	0 (0%)	0 (0%)	0 (0%)	0 (0%)
21	Sub-District - Hasnabad (1933702336)	Total	47,491	15,305 (32.23%)	31,105 (65.5%)	896 (1.89%)
		Rural	46,032	14,370 (31.22%)	30,705 (66.7%)	775 (1.68%)
		Urban	1,459	935 (64.08%)	400 (27.42%)	121 (8.29%)
22	Sub-District - Hingalganj (1933702337)	Total	47,106	5,745 (12.2%)	36,903 (78.34%)	4,372 (9.28%)
		Rural	42,985	4,480 (10.42%)	34,079 (79.28%)	4,359 (10.14%)
		Urban	4,121	1,265 (30.7%)	2,824 (68.53%)	13 (0.32%)
23	Sub-District - Not under any sub-district (1933799999)	Total	1,122,194	1,038,241 (92.52%)	60,610 (5.4%)	15,368 (1.37%)
		Rural	0 (0%)	0 (0%)	0 (0%)	0 (0%)
		Urban	1,122,194	1,038,241 (92.52%)	60,610 (5.4%)	15,368 (1.37%)
District - North Twenty Four Parganas (19337)		Total	2,283,567	1,608,749 (70.45%)	625,735 (27.4%)	30,587 (1.34%)
		Rural	988,219	431,034 (43.62%)	535,214 (54.16%)	13,650 (1.38%)
		Urban	1,295,348	1,177,715 (90.92%)	90,521 (6.99%)	16,937 (1.31%)

Note: Percentage is given in brackets after the number of households.

Data Source:-Census of India, 2011, HH- series Tables on Houses, Household amenities and assets.

by main source of Lighting, 2011.

having following main source of lighting			Total/ Rural/ Urban	Name of Sub-District
Other oil	Any other	No lighting		
8	9	10	3	2
35 (0.08%)	128 (0.3%)	296 (0.7%)	Total	Sub-District - Rajarhat (1933702332)
10 (0.05%)	81 (0.41%)	165 (0.84%)	Rural	
25 (0.11%)	47 (0.21%)	131 (0.57%)	Urban	
47 (0.11%)	39 (0.09%)	223 (0.51%)	Total	Sub-District - Minakhan (1933702333)
33 (0.08%)	39 (0.09%)	223 (0.53%)	Rural	
14 (0.92%)	0 (0%)	0 (0%)	Urban	
62 (0.17%)	95 (0.25%)	10 (0.03%)	Total	Sub-District - Sandeshkhali - I (1933702334)
62 (0.17%)	95 (0.25%)	10 (0.03%)	Rural	
0 (0%)	0 (0%)	0 (0%)	Urban	
51 (0.13%)	20 (0.05%)	10 (0.03%)	Total	Sub-District - Sandeshkhali - II (1933702335)
51 (0.13%)	20 (0.05%)	10 (0.03%)	Rural	
0 (0%)	0 (0%)	0 (0%)	Urban	
39 (0.08%)	29 (0.06%)	117 (0.25%)	Total	Sub-District - Hasnabad (1933702336)
39 (0.08%)	29 (0.06%)	114 (0.25%)	Rural	
0 (0%)	0 (0%)	3 (0.21%)	Urban	
15 (0.03%)	24 (0.05%)	47 (0.1%)	Total	Sub-District - Hingalganj (1933702337)
15 (0.03%)	24 (0.06%)	28 (0.07%)	Rural	
0 (0%)	0 (0%)	19 (0.46%)	Urban	
1,716 (0.15%)	1,355 (0.12%)	4,904 (0.44%)	Total	Sub-District - Not under any sub-district (1933799999)
0 (0%)	0 (0%)	0 (0%)	Rural	
1,716 (0.15%)	1,355 (0.12%)	4,904 (0.44%)	Urban	
4,506 (0.2%)	2,633 (0.12%)	11,357 (0.5%)	Total	District - North Twenty Four Parganas (19337)
2,357 (0.24%)	1,009 (0.1%)	4,955 (0.5%)	Rural	
2,149 (0.17%)	1,624 (0.13%)	6,402 (0.49%)	Urban	

Table -5 : Number and Percentage of Households

Sl. No.	Name of Sub-District	Total/Rural/Urban	Total number of households	Number and percentage of households			
				Flush/Pour latrine			Pit
				Piped sewer system	Septic tank	Other system	With slab/Ventilated improved pit
1	2	3	4	5	6	7	8
1	Sub-District - Bagda (1933702316)	Total	57,534	890 (1.55%)	4,203 (7.31%)	6,239 (10.84%)	35,255 (61.28%)
		Rural	57,534	890 (1.55%)	4,203 (7.31%)	6,239 (10.84%)	35,255 (61.28%)
		Urban	0 (0%)	0 (0%)	0 (0%)	0 (0%)	0 (0%)
2	Sub-District - Bongaon (1933702317)	Total	90,854	3,330 (3.67%)	7,313 (8.05%)	3,909 (4.3%)	46,392 (51.06%)
		Rural	90,854	3,330 (3.67%)	7,313 (8.05%)	3,909 (4.3%)	46,392 (51.06%)
		Urban	0 (0%)	0 (0%)	0 (0%)	0 (0%)	0 (0%)
3	Sub-District - Gaighata (1933702318)	Total	77,424	4,828 (6.24%)	11,366 (14.68%)	8,100 (10.46%)	43,969 (56.79%)
		Rural	61,753	3,790 (6.14%)	8,058 (13.05%)	7,302 (11.82%)	34,975 (56.64%)
		Urban	15,671	1,038 (6.62%)	3,308 (21.11%)	798 (5.09%)	8,994 (57.39%)
4	Sub-District - Swarnpnagar (1933702319)	Total	61,894	2,457 (3.97%)	4,895 (7.91%)	4,141 (6.69%)	25,335 (40.93%)
		Rural	60,845	2,419 (3.98%)	4,724 (7.76%)	4,110 (6.75%)	24,710 (40.61%)
		Urban	1,049	38 (3.62%)	171 (16.3%)	31 (2.96%)	625 (59.58%)
5	Sub-District - Habra - I (1933702320)	Total	53,652	1,836 (3.42%)	5,676 (10.58%)	4,856 (9.05%)	29,262 (54.54%)
		Rural	41,303	1,345 (3.26%)	3,846 (9.31%)	4,257 (10.31%)	21,569 (52.22%)
		Urban	12,349	491 (3.98%)	1,830 (14.82%)	599 (4.85%)	7,693 (62.3%)
6	Sub-District - Habra - II (1933702321)	Total	42,267	1,176 (2.78%)	3,317 (7.85%)	2,164 (5.12%)	23,652 (55.96%)
		Rural	33,650	694 (2.06%)	2,359 (7.01%)	1,899 (5.64%)	18,517 (55.03%)
		Urban	8,617	482 (5.59%)	958 (11.12%)	265 (3.08%)	5,135 (59.59%)
7	Sub-District - Amdanga (1933702322)	Total	43,315	1,865 (4.31%)	5,892 (13.6%)	3,113 (7.19%)	20,997 (48.48%)
		Rural	41,716	1,723 (4.13%)	5,295 (12.69%)	3,038 (7.28%)	20,348 (48.78%)
		Urban	1,599	142 (8.88%)	597 (37.34%)	75 (4.69%)	649 (40.59%)
8	Sub-District - Barrackpur - I (1933702323)	Total	43,619	2,193 (5.03%)	12,853 (29.47%)	1,469 (3.37%)	22,522 (51.63%)
		Rural	22,070	557 (2.52%)	5,424 (24.58%)	1,213 (5.5%)	11,199 (50.74%)
		Urban	21,549	1,636 (7.59%)	7,429 (34.47%)	256 (1.19%)	11,323 (52.55%)
9	Sub-District - Barrackpur - II (1933702324)	Total	52,599	2,516 (4.78%)	19,571 (37.21%)	948 (1.8%)	27,164 (51.64%)
		Rural	12,292	426 (3.47%)	3,797 (30.89%)	289 (2.35%)	6,985 (56.83%)
		Urban	40,307	2,090 (5.19%)	15,774 (39.13%)	659 (1.63%)	20,179 (50.06%)
10	Sub-District - Barasat - I (1933702325)	Total	65,469	2,676 (4.09%)	10,992 (16.79%)	4,328 (6.61%)	35,215 (53.79%)
		Rural	38,752	1,169 (3.02%)	5,112 (13.19%)	3,133 (8.08%)	20,068 (51.79%)
		Urban	26,717	1,507 (5.64%)	5,880 (22.01%)	1,195 (4.47%)	15,147 (56.69%)
11	Sub-District - Barasat - II (1933702326)	Total	41,521	1,168 (2.81%)	4,355 (10.49%)	2,757 (6.64%)	22,895 (55.14%)
		Rural	39,243	1,096 (2.79%)	3,838 (9.78%)	2,737 (6.97%)	21,450 (54.66%)
		Urban	2,278	72 (3.16%)	517 (22.7%)	20 (0.88%)	1,445 (63.43%)
12	Sub-District - Deganga (1933702327)	Total	71,940	1,964 (2.73%)	7,407 (10.3%)	13,181 (18.32%)	34,376 (47.78%)
		Rural	69,529	1,911 (2.75%)	6,776 (9.75%)	12,890 (18.54%)	33,266 (47.84%)
		Urban	2,411	53 (2.2%)	631 (26.17%)	291 (12.07%)	1,110 (46.04%)
13	Sub-District - Baduria (1933702328)	Total	67,461	1,967 (2.92%)	6,268 (9.29%)	5,696 (8.44%)	34,178 (50.66%)
		Rural	65,649	1,958 (2.98%)	5,930 (9.03%)	5,688 (8.66%)	32,932 (50.16%)
		Urban	1,812	9 (0.5%)	338 (18.65%)	8 (0.44%)	1,246 (68.76%)
14	Sub-District - Basirhat - I (1933702329)	Total	38,023	1,127 (2.96%)	3,231 (8.5%)	2,219 (5.84%)	16,576 (43.59%)
		Rural	33,410	963 (2.88%)	2,727 (8.16%)	1,815 (5.43%)	14,458 (43.27%)
		Urban	4,613	164 (3.56%)	504 (10.93%)	404 (8.76%)	2,118 (45.91%)
15	Sub-District - Basirhat - II (1933702330)	Total	51,697	1,221 (2.36%)	4,585 (8.87%)	3,620 (7%)	22,676 (43.86%)
		Rural	47,446	1,095 (2.31%)	3,826 (8.06%)	3,469 (7.31%)	20,143 (42.45%)
		Urban	4,251	126 (2.96%)	759 (17.85%)	151 (3.55%)	2,533 (59.59%)
16	Sub-District - Haroa (1933702331)	Total	46,080	1,119 (2.43%)	3,914 (8.49%)	7,681 (16.67%)	20,051 (43.51%)
		Rural	46,080	1,119 (2.43%)	3,914 (8.49%)	7,681 (16.67%)	20,051 (43.51%)
		Urban	0 (0%)	0 (0%)	0 (0%)	0 (0%)	0 (0%)
17	Sub-District - Rajarhat (1933702332)	Total	42,471	2,351 (5.54%)	9,455 (22.26%)	904 (2.13%)	24,059 (56.65%)
		Rural	19,647	1,299 (6.61%)	3,078 (15.67%)	331 (1.68%)	12,321 (62.71%)
		Urban	22,824	1,052 (4.61%)	6,377 (27.94%)	573 (2.51%)	11,738 (51.43%)

by type of Latrine facility, 2011

having following type of latrine facility						Total/ Rural/ Urban	Name of Sub-District
Latrine	Night Soil disposed into open drain	Service Latrine		No latrine within premises			
Without slab/open pit		Night soil removed by human	Night soil serviced by animals	Public Latrine	Open		
9	10						
5,488 (9.54%)	232 (0.4%)	83 (0.14%)	82 (0.14%)	848 (1.47%)	4,214 (7.32%)	Total	Sub-District - Bagda (1933702316)
5,488 (9.54%)	232 (0.4%)	83 (0.14%)	82 (0.14%)	848 (1.47%)	4,214 (7.32%)	Rural	
0 (0%)	0 (0%)	0 (0%)	0 (0%)	0 (0%)	0 (0%)	Urban	
8,310 (9.15%)	508 (0.56%)	559 (0.62%)	355 (0.39%)	2,943 (3.24%)	17,235 (18.97%)	Total	Sub-District - Bongaon (1933702317)
8,310 (9.15%)	508 (0.56%)	559 (0.62%)	355 (0.39%)	2,943 (3.24%)	17,235 (18.97%)	Rural	
0 (0%)	0 (0%)	0 (0%)	0 (0%)	0 (0%)	0 (0%)	Urban	
4,513 (5.83%)	231 (0.3%)	310 (0.4%)	201 (0.26%)	1,875 (2.42%)	2,031 (2.62%)	Total	Sub-District - Gaihata (1933702318)
3,707 (6%)	201 (0.33%)	195 (0.32%)	187 (0.3%)	1,468 (2.38%)	1,870 (3.03%)	Rural	
806 (5.14%)	30 (0.19%)	115 (0.73%)	14 (0.09%)	407 (2.6%)	161 (1.03%)	Urban	
5,199 (8.4%)	336 (0.54%)	677 (1.09%)	436 (0.7%)	2,918 (4.71%)	15,500 (25.04%)	Total	Sub-District - Swarupnagar (1933702319)
5,160 (8.48%)	331 (0.54%)	603 (0.99%)	419 (0.69%)	2,911 (4.78%)	15,458 (25.41%)	Rural	
39 (3.72%)	5 (0.48%)	74 (7.05%)	17 (1.62%)	7 (0.67%)	42 (4%)	Urban	
3,620 (6.75%)	384 (0.72%)	516 (0.96%)	73 (0.14%)	1,638 (3.05%)	5,791 (10.79%)	Total	Sub-District - Habra - I (1933702320)
2,933 (7.1%)	262 (0.63%)	358 (0.87%)	71 (0.17%)	1,327 (3.21%)	5,335 (12.92%)	Rural	
687 (5.56%)	122 (0.99%)	158 (1.28%)	2 (0.02%)	311 (2.52%)	456 (3.69%)	Urban	
3,999 (9.46%)	201 (0.48%)	712 (1.68%)	316 (0.75%)	1,012 (2.39%)	5,718 (13.53%)	Total	Sub-District - Habra - II (1933702321)
3,080 (9.15%)	123 (0.37%)	425 (1.26%)	307 (0.91%)	908 (2.7%)	5,338 (15.86%)	Rural	
919 (10.66%)	78 (0.91%)	287 (3.33%)	9 (0.1%)	104 (1.21%)	380 (4.41%)	Urban	
2,096 (4.84%)	246 (0.57%)	68 (0.16%)	243 (0.56%)	1,306 (3.02%)	7,489 (17.29%)	Total	Sub-District - Amdanga (1933702322)
2,087 (5%)	244 (0.58%)	68 (0.16%)	243 (0.58%)	1,257 (3.01%)	7,413 (17.77%)	Rural	
9 (0.56%)	2 (0.13%)	0 (0%)	0 (0%)	49 (3.06%)	76 (4.75%)	Urban	
932 (2.14%)	128 (0.29%)	71 (0.16%)	14 (0.03%)	517 (1.19%)	2,920 (6.69%)	Total	Sub-District - Barrackpur - I (1933702323)
757 (3.43%)	62 (0.28%)	71 (0.32%)	9 (0.04%)	335 (1.52%)	2,443 (11.07%)	Rural	
175 (0.81%)	66 (0.31%)	0 (0%)	5 (0.02%)	182 (0.84%)	477 (2.21%)	Urban	
816 (1.55%)	114 (0.22%)	43 (0.08%)	201 (0.38%)	490 (0.93%)	736 (1.4%)	Total	Sub-District - Barrackpur - II (1933702324)
266 (2.16%)	15 (0.12%)	10 (0.08%)	3 (0.02%)	88 (0.72%)	413 (3.36%)	Rural	
550 (1.36%)	99 (0.25%)	33 (0.08%)	198 (0.49%)	402 (1%)	323 (0.8%)	Urban	
3,155 (4.82%)	206 (0.31%)	111 (0.17%)	186 (0.28%)	1,779 (2.72%)	6,821 (10.42%)	Total	Sub-District - Barasat - I (1933702325)
1,964 (5.07%)	111 (0.29%)	92 (0.24%)	111 (0.29%)	1,165 (3.01%)	5,827 (15.04%)	Rural	
1,191 (4.46%)	95 (0.36%)	19 (0.07%)	75 (0.28%)	614 (2.3%)	994 (3.72%)	Urban	
1,738 (4.19%)	146 (0.35%)	309 (0.74%)	153 (0.37%)	1,790 (4.31%)	6,210 (14.96%)	Total	Sub-District - Barasat - II (1933702326)
1,705 (4.34%)	143 (0.36%)	298 (0.76%)	44 (0.11%)	1,758 (4.48%)	6,174 (15.73%)	Rural	
33 (1.45%)	3 (0.13%)	11 (0.48%)	109 (4.78%)	32 (1.4%)	36 (1.58%)	Urban	
6,139 (8.53%)	352 (0.49%)	654 (0.91%)	229 (0.32%)	2,012 (2.8%)	5,626 (7.82%)	Total	Sub-District - Deganga (1933702327)
6,081 (8.75%)	351 (0.5%)	654 (0.94%)	31 (0.04%)	1,987 (2.86%)	5,582 (8.03%)	Rural	
58 (2.41%)	1 (0.04%)	0 (0%)	198 (8.21%)	25 (1.04%)	44 (1.82%)	Urban	
5,570 (8.26%)	137 (0.2%)	687 (1.02%)	296 (0.44%)	2,451 (3.63%)	10,211 (15.14%)	Total	Sub-District - Baduria (1933702328)
5,491 (8.36%)	137 (0.21%)	687 (1.05%)	295 (0.45%)	2,386 (3.63%)	10,145 (15.45%)	Rural	
79 (4.36%)	0 (0%)	0 (0%)	1 (0.06%)	65 (3.59%)	66 (3.64%)	Urban	
2,870 (7.55%)	175 (0.46%)	577 (1.52%)	129 (0.34%)	1,871 (4.92%)	9,248 (24.32%)	Total	Sub-District - Basirhat - I (1933702329)
2,678 (8.02%)	156 (0.47%)	546 (1.63%)	125 (0.37%)	1,446 (4.33%)	8,496 (25.43%)	Rural	
192 (4.16%)	19 (0.41%)	31 (0.67%)	4 (0.09%)	425 (9.21%)	752 (16.3%)	Urban	
3,950 (7.64%)	240 (0.46%)	947 (1.83%)	582 (1.13%)	2,925 (5.66%)	10,951 (21.18%)	Total	Sub-District - Basirhat - II (1933702330)
3,876 (8.17%)	200 (0.42%)	936 (1.97%)	581 (1.22%)	2,831 (5.97%)	10,489 (22.11%)	Rural	
74 (1.74%)	40 (0.94%)	11 (0.26%)	1 (0.02%)	94 (2.21%)	462 (10.87%)	Urban	
3,979 (8.63%)	156 (0.34%)	140 (0.3%)	167 (0.36%)	2,047 (4.44%)	6,826 (14.81%)	Total	Sub-District - Haroa (1933702331)
3,979 (8.63%)	156 (0.34%)	140 (0.3%)	167 (0.36%)	2,047 (4.44%)	6,826 (14.81%)	Rural	
0 (0%)	0 (0%)	0 (0%)	0 (0%)	0 (0%)	0 (0%)	Urban	
583 (1.37%)	362 (0.85%)	11 (0.03%)	302 (0.71%)	1,549 (3.65%)	2,895 (6.82%)	Total	Sub-District - Rajarhat (1933702332)
117 (0.6%)	16 (0.08%)	0 (0%)	109 (0.55%)	295 (1.5%)	2,081 (10.59%)	Rural	
466 (2.04%)	346 (1.52%)	11 (0.05%)	193 (0.85%)	1,254 (5.49%)	814 (3.57%)	Urban	

Table -5 : Number and Percentage of Households

Sl. No.	Name of Sub-District	Total/Rural/Urban	Total number of households	Number and percentage of households			
				Flush/Pour latrine			Pit
				Piped sewer system	Septic tank	Other system	With slab/Ventilated improved pit
1	2	3	4	5	6	7	8
18	Sub-District - Minakhan (1933702333)	Total	43,545	1,198 (2.75%)	4,926 (11.31%)	9,002 (20.67%)	13,907 (31.94%)
		Rural	42,018	1,196 (2.85%)	4,616 (10.99%)	8,890 (21.16%)	13,221 (31.47%)
		Urban	1,527	2 (0.13%)	310 (20.3%)	112 (7.33%)	686 (44.92%)
19	Sub-District - Sandeshkhali - I (1933702334)	Total	37,503	668 (1.78%)	3,018 (8.05%)	7,651 (20.4%)	6,232 (16.62%)
		Rural	37,503	668 (1.78%)	3,018 (8.05%)	7,651 (20.4%)	6,232 (16.62%)
		Urban	0 (0%)	0 (0%)	0 (0%)	0 (0%)	0 (0%)
20	Sub-District - Sandeshkhali - II (1933702335)	Total	37,908	862 (2.27%)	1,834 (4.84%)	7,212 (19.03%)	6,767 (17.85%)
		Rural	37,908	862 (2.27%)	1,834 (4.84%)	7,212 (19.03%)	6,767 (17.85%)
		Urban	0 (0%)	0 (0%)	0 (0%)	0 (0%)	0 (0%)
21	Sub-District - Hasnabad (1933702336)	Total	47,491	1,001 (2.11%)	3,814 (8.03%)	5,410 (11.39%)	13,894 (29.26%)
		Rural	46,032	939 (2.04%)	3,516 (7.64%)	5,351 (11.62%)	13,220 (28.72%)
		Urban	1,459	62 (4.25%)	298 (20.42%)	59 (4.04%)	674 (46.2%)
22	Sub-District - Hingalganj (1933702337)	Total	47,106	919 (1.95%)	2,515 (5.34%)	14,011 (29.74%)	10,996 (23.34%)
		Rural	42,985	856 (1.99%)	2,092 (4.87%)	13,159 (30.61%)	9,710 (22.59%)
		Urban	4,121	63 (1.53%)	423 (10.26%)	852 (20.67%)	1,286 (31.21%)
23	Sub-District - Not under any sub-district (1933799999)	Total	1,122,194	132,713 (11.83%)	650,809 (57.99%)	18,916 (1.69%)	235,403 (20.98%)
		Rural	0 (0%)	0 (0%)	0 (0%)	0 (0%)	0 (0%)
		Urban	1,122,194	132,713 (11.83%)	650,809 (57.99%)	18,916 (1.69%)	235,403 (20.98%)
	District - North Twenty Four Parganas (19337)	Total	2,283,567	172,045 (7.53%)	792,209 (34.69%)	137,527 (6.02%)	771,773 (33.8%)
		Rural	988,219	30,305 (3.07%)	95,296 (9.64%)	112,263 (11.36%)	443,789 (44.91%)
		Urban	1,295,348	141,740 (10.94%)	696,913 (53.8%)	25,264 (1.95%)	327,984 (25.32%)

Note: Percentage is given in brackets after the number of households.

Data Source:-Census of India, 2011, HH- series Tables on Houses, Household amenities and assets.

by type of Latrine facility, 2011

having following type of latrine facility						Total/ Rural/ Urban	Name of Sub-District
Latrine	Night Soil disposed into open drain	Service Latrine		No latrine within premises			
Without slab/open pit		Night soil removed by human	Night soil serviced by animals	Public Latrine	Open		
9	10						
4,998 (11.48%)	180 (0.41%)	514 (1.18%)	109 (0.25%)	2,558 (5.87%)	6,153 (14.13%)	Total	Sub-District - Minakhan (1933702333)
4,767 (11.35%)	175 (0.42%)	514 (1.22%)	109 (0.26%)	2,487 (5.92%)	6,043 (14.38%)	Rural	
231 (15.13%)	5 (0.33%)	0 (0%)	0 (0%)	71 (4.65%)	110 (7.2%)	Urban	
5,275 (14.07%)	301 (0.8%)	448 (1.19%)	440 (1.17%)	1,833 (4.89%)	11,637 (31.03%)	Total	Sub-District - Sandeshkhali - I (1933702334)
5,275 (14.07%)	301 (0.8%)	448 (1.19%)	440 (1.17%)	1,833 (4.89%)	11,637 (31.03%)	Rural	
0 (0%)	0 (0%)	0 (0%)	0 (0%)	0 (0%)	0 (0%)	Urban	
3,590 (9.47%)	187 (0.49%)	633 (1.67%)	124 (0.33%)	1,090 (2.88%)	15,609 (41.18%)	Total	Sub-District - Sandeshkhali - II (1933702335)
3,590 (9.47%)	187 (0.49%)	633 (1.67%)	124 (0.33%)	1,090 (2.88%)	15,609 (41.18%)	Rural	
0 (0%)	0 (0%)	0 (0%)	0 (0%)	0 (0%)	0 (0%)	Urban	
4,313 (9.08%)	491 (1.03%)	698 (1.47%)	360 (0.76%)	1,421 (2.99%)	16,089 (33.88%)	Total	Sub-District - Hasnabad (1933702336)
4,242 (9.22%)	462 (1%)	674 (1.46%)	359 (0.78%)	1,411 (3.07%)	15,858 (34.45%)	Rural	
71 (4.87%)	29 (1.99%)	24 (1.64%)	1 (0.07%)	10 (0.69%)	231 (15.83%)	Urban	
4,689 (9.95%)	799 (1.7%)	700 (1.49%)	371 (0.79%)	1,890 (4.01%)	10,216 (21.69%)	Total	Sub-District - Hingalgañj (1933702337)
4,470 (10.4%)	799 (1.86%)	661 (1.54%)	363 (0.84%)	1,585 (3.69%)	9,290 (21.61%)	Rural	
219 (5.31%)	0 (0%)	39 (0.95%)	8 (0.19%)	305 (7.4%)	926 (22.47%)	Urban	
7,817 (0.7%)	4,806 (0.43%)	1,185 (0.11%)	3,899 (0.35%)	53,036 (4.73%)	13,610 (1.21%)	Total	Sub-District - Not under any sub-district (1933799999)
0 (0%)	0 (0%)	0 (0%)	0 (0%)	0 (0%)	0 (0%)	Rural	
7,817 (0.7%)	4,806 (0.43%)	1,185 (0.11%)	3,899 (0.35%)	53,036 (4.73%)	13,610 (1.21%)	Urban	
93,639 (4.1%)	10,918 (0.48%)	10,653 (0.47%)	9,268 (0.41%)	91,799 (4.02%)	193,736 (8.48%)	Total	District - North Twenty Four Parganas (19337)
80,023 (8.1%)	5,172 (0.52%)	8,655 (0.88%)	4,534 (0.46%)	34,406 (3.48%)	173,776 (17.58%)	Rural	
13,616 (1.05%)	5,746 (0.44%)	1,998 (0.15%)	4,734 (0.37%)	57,393 (4.43%)	19,960 (1.54%)	Urban	

Table -6 : Number and Percentage of Households by type of Drainage connectivity for waste water outlet , 2011

Sl. No.	Name of Sub-District	Total/ Rural/ Urban	Total number of households	Number and Percentage of households by type of drainage connectivity for waste water outlet		
				Closed drainage	Open drainage	No drainage
1	2	3	4	5	6	7
1	Sub-District - Bagda (1933702316)	Total	57,534	1,557 (2.71%)	8,636 (15.01%)	47,341 (82.28%)
		Rural	57,534	1,557 (2.71%)	8,636 (15.01%)	47,341 (82.28%)
		Urban	0	0 (0%)	0 (0%)	0 (0%)
2	Sub-District - Bongaon (1933702317)	Total	90,854	2,180 (2.4%)	8,301 (9.14%)	80,373 (88.46%)
		Rural	90,854	2,180 (2.4%)	8,301 (9.14%)	80,373 (88.46%)
		Urban	0	0 (0%)	0 (0%)	0 (0%)
3	Sub-District - Gaihata (1933702318)	Total	77,424	3,496 (4.52%)	13,418 (17.33%)	60,510 (78.15%)
		Rural	61,753	1,915 (3.1%)	9,546 (15.46%)	50,292 (81.44%)
		Urban	15,671	1,581 (10.09%)	3,872 (24.71%)	10,218 (65.2%)
4	Sub-District - Swarupnagar (1933702319)	Total	61,894	1,237 (2%)	4,359 (7.04%)	56,298 (90.96%)
		Rural	60,845	1,129 (1.86%)	4,220 (6.94%)	55,496 (91.21%)
		Urban	1,049	108 (10.3%)	139 (13.25%)	802 (76.45%)
5	Sub-District - Habra - I (1933702320)	Total	53,652	1,696 (3.16%)	10,246 (19.1%)	41,710 (77.74%)
		Rural	41,303	1,192 (2.89%)	7,026 (17.01%)	33,085 (80.1%)
		Urban	12,349	504 (4.08%)	3,220 (26.07%)	8,625 (69.84%)
6	Sub-District - Habra - II (1933702321)	Total	42,267	972 (2.3%)	6,400 (15.14%)	34,895 (82.56%)
		Rural	33,650	540 (1.6%)	4,638 (13.78%)	28,472 (84.61%)
		Urban	8,617	432 (5.01%)	1,762 (20.45%)	6,423 (74.54%)
7	Sub-District - Amdanga (1933702322)	Total	43,315	933 (2.15%)	6,194 (14.3%)	36,188 (83.55%)
		Rural	41,716	873 (2.09%)	5,516 (13.22%)	35,327 (84.68%)
		Urban	1,599	60 (3.75%)	678 (42.4%)	861 (53.85%)
8	Sub-District - Barrackpur - I (1933702323)	Total	43,619	3,733 (8.56%)	10,667 (24.45%)	29,219 (66.99%)
		Rural	22,070	922 (4.18%)	4,787 (21.69%)	16,361 (74.13%)
		Urban	21,549	2,811 (13.04%)	5,880 (27.29%)	12,858 (59.67%)
9	Sub-District - Barrackpur - II (1933702324)	Total	52,599	4,605 (8.75%)	22,088 (41.99%)	25,906 (49.25%)
		Rural	12,292	850 (6.92%)	3,405 (27.7%)	8,037 (65.38%)
		Urban	40,307	3,755 (9.32%)	18,683 (46.35%)	17,869 (44.33%)
10	Sub-District - Barasat - I (1933702325)	Total	65,469	3,205 (4.9%)	18,384 (28.08%)	43,880 (67.02%)
		Rural	38,752	1,546 (3.99%)	8,843 (22.82%)	28,363 (73.19%)
		Urban	26,717	1,659 (6.21%)	9,541 (35.71%)	15,517 (58.08%)
11	Sub-District - Barasat - II (1933702326)	Total	41,521	1,171 (2.82%)	8,137 (19.6%)	32,213 (77.58%)
		Rural	39,243	1,090 (2.78%)	7,254 (18.48%)	30,899 (78.74%)
		Urban	2,278	81 (3.56%)	883 (38.76%)	1,314 (57.68%)
12	Sub-District - Deganga (1933702327)	Total	71,940	2,099 (2.92%)	13,910 (19.34%)	55,931 (77.75%)
		Rural	69,529	1,907 (2.74%)	12,924 (18.59%)	54,698 (78.67%)
		Urban	2,411	192 (7.96%)	986 (40.9%)	1,233 (51.14%)
13	Sub-District - Baduria (1933702328)	Total	67,461	1,863 (2.76%)	6,754 (10.01%)	58,844 (87.23%)
		Rural	65,649	1,745 (2.66%)	6,416 (9.77%)	57,488 (87.57%)
		Urban	1,812	118 (6.51%)	338 (18.65%)	1,356 (74.83%)
14	Sub-District - Basirhat - I (1933702329)	Total	38,023	746 (1.96%)	2,711 (7.13%)	34,566 (90.91%)
		Rural	33,410	524 (1.57%)	2,341 (7.01%)	30,545 (91.42%)
		Urban	4,613	222 (4.81%)	370 (8.02%)	4,021 (87.17%)
15	Sub-District - Basirhat - II (1933702330)	Total	51,697	1,363 (2.64%)	7,114 (13.76%)	43,220 (83.6%)
		Rural	47,446	1,073 (2.26%)	6,398 (13.48%)	39,975 (84.25%)
		Urban	4,251	290 (6.82%)	716 (16.84%)	3,245 (76.33%)
16	Sub-District - Haroa (1933702331)	Total	46,080	767 (1.66%)	6,173 (13.4%)	39,140 (84.94%)
		Rural	46,080	767 (1.66%)	6,173 (13.4%)	39,140 (84.94%)
		Urban	0	0 (0%)	0 (0%)	0 (0%)

Table -6 : Number and Percentage of Households by type of Drainage connectivity for waste water outlet , 2011

Sl. No.	Name of Sub-District	Total/ Rural/ Urban	Total number of households	Number and Percentage of households by type of drainage connectivity for waste water outlet		
				Closed drainage	Open drainage	No drainage
1	2	3	4	5	6	7
17	Sub-District - Rajarhat (1933702332)	Total	42,471	4,076 (9.6%)	14,782 (34.8%)	23,613 (55.6%)
		Rural	19,647	1,964 (10%)	5,563 (28.31%)	12,120 (61.69%)
		Urban	22,824	2,112 (9.25%)	9,219 (40.39%)	11,493 (50.35%)
18	Sub-District - Minakhan (1933702333)	Total	43,545	812 (1.86%)	3,581 (8.22%)	39,152 (89.91%)
		Rural	42,018	709 (1.69%)	3,256 (7.75%)	38,053 (90.56%)
		Urban	1,527	103 (6.75%)	325 (21.28%)	1,099 (71.97%)
19	Sub-District - Sandeshkhali - I (1933702334)	Total	37,503	600 (1.6%)	2,180 (5.81%)	34,723 (92.59%)
		Rural	37,503	600 (1.6%)	2,180 (5.81%)	34,723 (92.59%)
		Urban	0	0 (0%)	0 (0%)	0 (0%)
20	Sub-District - Sandeshkhali - II (1933702335)	Total	37,908	251 (0.66%)	2,004 (5.29%)	35,653 (94.05%)
		Rural	37,908	251 (0.66%)	2,004 (5.29%)	35,653 (94.05%)
		Urban	0	0 (0%)	0 (0%)	0 (0%)
21	Sub-District - Hasnabad (1933702336)	Total	47,491	485 (1.02%)	2,700 (5.69%)	44,306 (93.29%)
		Rural	46,032	423 (0.92%)	2,341 (5.09%)	43,268 (94%)
		Urban	1,459	62 (4.25%)	359 (24.61%)	1,038 (71.14%)
22	Sub-District - Hingalganj (1933702337)	Total	47,106	303 (0.64%)	1,453 (3.08%)	45,350 (96.27%)
		Rural	42,985	229 (0.53%)	1,292 (3.01%)	41,464 (96.46%)
		Urban	4,121	74 (1.8%)	161 (3.91%)	3,886 (94.3%)
23	Sub-District - Not under any sub-district (1933799999)	Total	1,122,194	228,145 (20.33%)	697,390 (62.15%)	196,659 (17.52%)
		Rural	0	0 (0%)	0 (0%)	0 (0%)
		Urban	1,122,194	228,145 (20.33%)	697,390 (62.15%)	196,659 (17.52%)
	District - North Twenty Four Parganas (19337)	Total	2,283,567	266,295 (11.66%)	877,582 (38.43%)	1,139,690 (49.91%)
		Rural	988,219	23,986 (2.43%)	123,060 (12.45%)	841,173 (85.12%)
		Urban	1,295,348	242,309 (18.71%)	754,522 (58.25%)	298,517 (23.05%)

Note: Percentage is given in brackets after the number of households.

Data Source:-Census of India, 2011, HH- series Tables on Houses, Household amenities and assets.

Table -7 : Number and Percentage of Households by availability of Kitchen facility, 2011

Sl. No.	Name of Sub-District	Total/Rural/Urban	Total number of households	Number and Percentage of households having kitchen				
				Cooking inside house		Cooking outside house		No cooking
				Has kitchen	Does not have kitchen	Has kitchen	Does not have kitchen	
1	2	3	4	5	6	7	8	9
1	Sub-District - Bagda (1933702316)	Total	57,534	37,244 (64.73%)	8,866 (15.41%)	8,223 (14.29%)	3,059 (5.32%)	142 (0.25%)
		Rural	57,534	37,244 (64.73%)	8,866 (15.41%)	8,223 (14.29%)	3,059 (5.32%)	142 (0.25%)
		Urban	0	0 (0%)	0 (0%)	0 (0%)	0 (0%)	0 (0%)
2	Sub-District - Bongaon (1933702317)	Total	90,854	55,975 (61.61%)	19,429 (21.38%)	8,766 (9.65%)	6,484 (7.14%)	200 (0.22%)
		Rural	90,854	55,975 (61.61%)	19,429 (21.38%)	8,766 (9.65%)	6,484 (7.14%)	200 (0.22%)
		Urban	0	0 (0%)	0 (0%)	0 (0%)	0 (0%)	0 (0%)
3	Sub-District - Gaighata (1933702318)	Total	77,424	49,518 (63.96%)	12,928 (16.7%)	11,839 (15.29%)	3,016 (3.9%)	123 (0.16%)
		Rural	61,753	38,662 (62.61%)	10,385 (16.82%)	9,915 (16.06%)	2,696 (4.37%)	95 (0.15%)
		Urban	15,671	10,856 (69.27%)	2,543 (16.23%)	1,924 (12.28%)	320 (2.04%)	28 (0.18%)
4	Sub-District - Swarupnagar (1933702319)	Total	61,894	27,460 (44.37%)	16,069 (25.96%)	10,979 (17.74%)	7,215 (11.66%)	171 (0.28%)
		Rural	60,845	26,691 (43.87%)	15,882 (26.1%)	10,939 (17.98%)	7,169 (11.78%)	164 (0.27%)
		Urban	1,049	769 (73.31%)	187 (17.83%)	40 (3.81%)	46 (4.39%)	7 (0.67%)
5	Sub-District - Habra - I (1933702320)	Total	53,652	26,987 (50.3%)	13,817 (25.75%)	7,504 (13.99%)	5,237 (9.76%)	107 (0.2%)
		Rural	41,303	20,202 (48.91%)	10,453 (25.31%)	6,150 (14.89%)	4,425 (10.71%)	73 (0.18%)
		Urban	12,349	6,785 (54.94%)	3,364 (27.24%)	1,354 (10.96%)	812 (6.58%)	34 (0.28%)
6	Sub-District - Habra - II (1933702321)	Total	42,267	19,405 (45.91%)	12,649 (29.93%)	5,427 (12.84%)	4,634 (10.96%)	152 (0.36%)
		Rural	33,650	14,859 (44.16%)	9,759 (29%)	4,706 (13.99%)	4,209 (12.51%)	117 (0.35%)
		Urban	8,617	4,546 (52.76%)	2,890 (33.54%)	721 (8.37%)	425 (4.93%)	35 (0.41%)
7	Sub-District - Amdanga (1933702322)	Total	43,315	18,515 (42.75%)	17,220 (39.76%)	3,396 (7.84%)	4,083 (9.43%)	101 (0.23%)
		Rural	41,716	17,417 (41.75%)	16,799 (40.27%)	3,351 (8.03%)	4,049 (9.71%)	100 (0.24%)
		Urban	1,599	1,098 (68.67%)	421 (26.33%)	45 (2.81%)	34 (2.13%)	1 (0.06%)
8	Sub-District - Barrackpur - I (1933702323)	Total	43,619	29,164 (66.86%)	11,211 (25.7%)	1,746 (4%)	1,387 (3.18%)	111 (0.25%)
		Rural	22,070	14,377 (65.14%)	5,312 (24.07%)	1,299 (5.89%)	1,037 (4.7%)	45 (0.2%)
		Urban	21,549	14,787 (68.62%)	5,899 (27.37%)	447 (2.07%)	350 (1.62%)	66 (0.31%)
9	Sub-District - Barrackpur - II (1933702324)	Total	52,599	28,867 (54.88%)	20,694 (39.34%)	1,641 (3.12%)	1,199 (2.28%)	198 (0.38%)
		Rural	12,292	6,131 (49.88%)	4,832 (39.31%)	589 (4.79%)	651 (5.3%)	89 (0.72%)
		Urban	40,307	22,736 (56.41%)	15,862 (39.35%)	1,052 (2.61%)	548 (1.36%)	109 (0.27%)
10	Sub-District - Barasat - I (1933702325)	Total	65,469	31,296 (47.8%)	20,677 (31.58%)	7,415 (11.33%)	5,887 (8.99%)	194 (0.3%)
		Rural	38,752	15,782 (40.73%)	12,345 (31.86%)	5,726 (14.78%)	4,772 (12.31%)	127 (0.33%)
		Urban	26,717	15,514 (58.07%)	8,332 (31.19%)	1,689 (6.32%)	1,115 (4.17%)	67 (0.25%)
11	Sub-District - Barasat - II (1933702326)	Total	41,521	17,527 (42.21%)	11,643 (28.04%)	7,710 (18.57%)	4,549 (10.96%)	92 (0.22%)
		Rural	39,243	16,516 (42.09%)	10,645 (27.13%)	7,551 (19.24%)	4,441 (11.32%)	90 (0.23%)
		Urban	2,278	1,011 (44.38%)	998 (43.81%)	159 (6.98%)	108 (4.74%)	2 (0.09%)
12	Sub-District - Deganga (1933702327)	Total	71,940	33,753 (46.92%)	19,374 (26.93%)	11,867 (16.5%)	6,756 (9.39%)	190 (0.26%)
		Rural	69,529	32,276 (46.42%)	18,683 (26.87%)	11,719 (16.85%)	6,678 (9.6%)	173 (0.25%)
		Urban	2,411	1,477 (61.26%)	691 (28.66%)	148 (6.14%)	78 (3.24%)	17 (0.71%)
13	Sub-District - Baduria (1933702328)	Total	67,461	30,100 (44.62%)	16,399 (24.31%)	12,701 (18.83%)	8,102 (12.01%)	159 (0.24%)
		Rural	65,649	29,060 (44.27%)	15,988 (24.35%)	12,403 (18.89%)	8,045 (12.25%)	153 (0.23%)
		Urban	1,812	1,040 (57.4%)	411 (22.68%)	298 (16.45%)	57 (3.15%)	6 (0.33%)
14	Sub-District - Basirhat - I (1933702329)	Total	38,023	17,395 (45.75%)	8,792 (23.12%)	7,108 (18.69%)	4,576 (12.03%)	152 (0.4%)
		Rural	33,410	15,111 (45.23%)	7,171 (21.46%)	6,587 (19.72%)	4,396 (13.16%)	145 (0.43%)
		Urban	4,613	2,284 (49.51%)	1,621 (35.14%)	521 (11.29%)	180 (3.9%)	7 (0.15%)
15	Sub-District - Basirhat - II (1933702330)	Total	51,697	23,634 (45.72%)	12,478 (24.14%)	9,250 (17.89%)	6,222 (12.04%)	113 (0.22%)
		Rural	47,446	21,222 (44.73%)	11,519 (24.28%)	8,653 (18.24%)	5,957 (12.56%)	95 (0.2%)
		Urban	4,251	2,412 (56.74%)	959 (22.56%)	597 (14.04%)	265 (6.23%)	18 (0.42%)
16	Sub-District - Haroa (1933702331)	Total	46,080	20,308 (44.07%)	12,942 (28.09%)	7,841 (17.02%)	4,896 (10.62%)	93 (0.2%)
		Rural	46,080	20,308 (44.07%)	12,942 (28.09%)	7,841 (17.02%)	4,896 (10.62%)	93 (0.2%)
		Urban	0	0 (0%)	0 (0%)	0 (0%)	0 (0%)	0 (0%)
17	Sub-District - Rajarhat (1933702332)	Total	42,471	23,538 (55.42%)	13,167 (31%)	3,094 (7.28%)	2,456 (5.78%)	216 (0.51%)
		Rural	19,647	10,863 (55.29%)	4,732 (24.09%)	2,256 (11.48%)	1,684 (8.57%)	112 (0.57%)
		Urban	22,824	12,675 (55.53%)	8,435 (36.96%)	838 (3.67%)	772 (3.38%)	104 (0.46%)
18	Sub-District - Minakhan (1933702333)	Total	43,545	16,830 (38.65%)	13,403 (30.78%)	8,410 (19.31%)	4,822 (11.07%)	80 (0.18%)
		Rural	42,018	16,181 (38.51%)	13,008 (30.96%)	7,991 (19.02%)	4,763 (11.34%)	75 (0.18%)
		Urban	1,527	649 (42.5%)	395 (25.87%)	419 (27.44%)	59 (3.86%)	5 (0.33%)

Table -7 : Number and Percentage of Households by availability of Kitchen facility, 2011

Sl. No.	Name of Sub-District	Total/Rural/Urban	Total number of households	Number and Percentage of households having kitchen				
				Cooking inside house		Cooking outside house		No cooking
				Has kitchen	Does not have kitchen	Has kitchen	Does not have kitchen	
1	2	3	4	5	6	7	8	9
19	Sub-District - Sandeshkhali - I (1933702334)	Total	37,503	12,547 (33.46%)	13,046 (34.79%)	6,795 (18.12%)	5,066 (13.51%)	49 (0.13%)
		Rural	37,503	12,547 (33.46%)	13,046 (34.79%)	6,795 (18.12%)	5,066 (13.51%)	49 (0.13%)
		Urban	0	0 (0%)	0 (0%)	0 (0%)	0 (0%)	0 (0%)
20	Sub-District - Sandeshkhali - II (1933702335)	Total	37,908	16,285 (42.96%)	12,592 (33.22%)	4,450 (11.74%)	4,513 (11.91%)	68 (0.18%)
		Rural	37,908	16,285 (42.96%)	12,592 (33.22%)	4,450 (11.74%)	4,513 (11.91%)	68 (0.18%)
		Urban	0	0 (0%)	0 (0%)	0 (0%)	0 (0%)	0 (0%)
21	Sub-District - Hasnabad (1933702336)	Total	47,491	23,811 (50.14%)	10,370 (21.84%)	8,459 (17.81%)	4,770 (10.04%)	81 (0.17%)
		Rural	46,032	22,986 (49.93%)	9,995 (21.71%)	8,258 (17.94%)	4,721 (10.26%)	72 (0.16%)
		Urban	1,459	825 (56.55%)	375 (25.7%)	201 (13.78%)	49 (3.36%)	9 (0.62%)
22	Sub-District - Hingalganj (1933702337)	Total	47,106	28,888 (61.33%)	8,502 (18.05%)	6,741 (14.31%)	2,815 (5.98%)	160 (0.34%)
		Rural	42,985	26,787 (62.32%)	7,286 (16.95%)	6,222 (14.47%)	2,544 (5.92%)	146 (0.34%)
		Urban	4,121	2,101 (50.98%)	1,216 (29.51%)	519 (12.59%)	271 (6.58%)	14 (0.34%)
23	Sub-District - Not under any sub-district (1933700000)	Total	1,122,194	803,081 (71.56%)	281,709 (25.1%)	18,354 (1.64%)	12,969 (1.16%)	6,081 (0.54%)
		Rural	0	0 (0%)	0 (0%)	0 (0%)	0 (0%)	0 (0%)
		Urban	1,122,194	803,081 (71.56%)	281,709 (25.1%)	18,354 (1.64%)	12,969 (1.16%)	6,081 (0.54%)
	District - North Twenty Four Parganas (19337)	Total	2,283,567	1,392,128 (60.96%)	587,977 (25.75%)	179,716 (7.87%)	114,713 (5.02%)	9,033 (0.4%)
		Rural	988,219	487,482 (49.33%)	251,669 (25.47%)	150,390 (15.22%)	96,255 (9.74%)	2,423 (0.25%)
		Urban	1,295,348	904,646 (69.84%)	336,308 (25.96%)	29,326 (2.26%)	18,458 (1.42%)	6,610 (0.51%)

Note: Percentage is given in brackets after the number of households.

Data Source:-Census of India, 2011, HH- series Tables on Houses, Household amenities and assets.

Table -8 : Number and Percentage of Households

Sl. No.	Name of Sub-District	Total/ Rural/ Urban	Total number of households	Number and percentage of households by			
				Firewood	Crop residue	Cowdung cake	Coal/ lignite/ charcoal
1	2	3	4	5	6	7	8
1	Sub-District - Bagda (1933702316)	Total	57,534	28,573 (49.66%)	21,726 (37.76%)	3,677 (6.39%)	132 (0.23%)
		Rural	57,534	28,573 (49.66%)	21,726 (37.76%)	3,677 (6.39%)	132 (0.23%)
		Urban	0	0 (0%)	0 (0%)	0 (0%)	0 (0%)
2	Sub-District - Bongaon (1933702317)	Total	90,854	49,653 (54.65%)	30,108 (33.14%)	4,078 (4.49%)	436 (0.48%)
		Rural	90,854	49,653 (54.65%)	30,108 (33.14%)	4,078 (4.49%)	436 (0.48%)
		Urban	0	0 (0%)	0 (0%)	0 (0%)	0 (0%)
3	Sub-District - Gaighata (1933702318)	Total	77,424	50,419 (65.12%)	12,533 (16.19%)	4,545 (5.87%)	1,399 (1.81%)
		Rural	61,753	40,594 (65.74%)	11,590 (18.77%)	4,173 (6.76%)	397 (0.64%)
		Urban	15,671	9,825 (62.7%)	943 (6.02%)	372 (2.37%)	1,002 (6.39%)
4	Sub-District - Swarnupnagar (1933702319)	Total	61,894	37,584 (60.72%)	18,067 (29.19%)	2,654 (4.29%)	471 (0.76%)
		Rural	60,845	36,933 (60.7%)	17,992 (29.57%)	2,651 (4.36%)	394 (0.65%)
		Urban	1,049	651 (62.06%)	75 (7.15%)	3 (0.29%)	77 (7.34%)
5	Sub-District - Habra - I (1933702320)	Total	53,652	33,360 (62.18%)	8,562 (15.96%)	1,745 (3.25%)	3,713 (6.92%)
		Rural	41,303	27,141 (65.71%)	7,584 (18.36%)	1,572 (3.81%)	1,305 (3.16%)
		Urban	12,349	6,219 (50.36%)	978 (7.92%)	173 (1.4%)	2,408 (19.5%)
6	Sub-District - Habra - II (1933702321)	Total	42,267	24,339 (57.58%)	7,666 (18.14%)	2,513 (5.95%)	3,657 (8.65%)
		Rural	33,650	20,582 (61.16%)	7,476 (22.22%)	2,206 (6.56%)	768 (2.28%)
		Urban	8,617	3,757 (43.6%)	190 (2.2%)	307 (3.56%)	2,889 (33.53%)
7	Sub-District - Amdanga (1933702322)	Total	43,315	26,163 (60.4%)	12,035 (27.78%)	961 (2.22%)	492 (1.14%)
		Rural	41,716	25,081 (60.12%)	11,920 (28.57%)	946 (2.27%)	459 (1.1%)
		Urban	1,599	1,082 (67.67%)	115 (7.19%)	15 (0.94%)	33 (2.06%)
8	Sub-District - Barrackpur - I (1933702323)	Total	43,619	18,648 (42.75%)	2,278 (5.22%)	806 (1.85%)	7,714 (17.68%)
		Rural	22,070	13,357 (60.52%)	1,713 (7.76%)	616 (2.79%)	1,480 (6.71%)
		Urban	21,549	5,291 (24.55%)	565 (2.62%)	190 (0.88%)	6,234 (28.93%)
9	Sub-District - Barrackpur - II (1933702324)	Total	52,599	12,854 (24.44%)	542 (1.03%)	947 (1.8%)	17,227 (32.75%)
		Rural	12,292	6,488 (52.78%)	183 (1.49%)	96 (0.78%)	2,096 (17.05%)
		Urban	40,307	6,366 (15.79%)	359 (0.89%)	851 (2.11%)	15,131 (37.54%)
10	Sub-District - Barasat - I (1933702325)	Total	65,469	35,836 (54.74%)	4,373 (6.68%)	1,281 (1.96%)	9,229 (14.1%)
		Rural	38,752	25,622 (66.12%)	3,615 (9.33%)	895 (2.31%)	2,789 (7.2%)
		Urban	26,717	10,214 (38.23%)	758 (2.84%)	386 (1.44%)	6,440 (24.1%)
11	Sub-District - Barasat - II (1933702326)	Total	41,521	30,101 (72.5%)	4,666 (11.24%)	1,997 (4.81%)	1,618 (3.9%)
		Rural	39,243	29,036 (73.99%)	4,596 (11.71%)	1,968 (5.01%)	960 (2.45%)
		Urban	2,278	1,065 (46.75%)	70 (3.07%)	29 (1.27%)	658 (28.88%)
12	Sub-District - Deganga (1933702327)	Total	71,940	43,108 (59.92%)	18,125 (25.19%)	2,516 (3.5%)	677 (0.94%)
		Rural	69,529	41,802 (60.12%)	17,943 (25.81%)	2,491 (3.58%)	568 (0.82%)
		Urban	2,411	1,306 (54.17%)	182 (7.55%)	25 (1.04%)	109 (4.52%)
13	Sub-District - Baduria (1933702328)	Total	67,461	45,764 (67.84%)	15,209 (22.54%)	1,735 (2.57%)	257 (0.38%)
		Rural	65,649	44,487 (67.76%)	15,150 (23.08%)	1,728 (2.63%)	220 (0.34%)
		Urban	1,812	1,277 (70.47%)	59 (3.26%)	7 (0.39%)	37 (2.04%)
14	Sub-District - Basirhat - I (1933702329)	Total	38,023	24,882 (65.44%)	8,766 (23.05%)	858 (2.26%)	972 (2.56%)
		Rural	33,410	21,765 (65.15%)	8,018 (24%)	758 (2.27%)	766 (2.29%)
		Urban	4,613	3,117 (67.57%)	748 (16.22%)	100 (2.17%)	206 (4.47%)
15	Sub-District - Basirhat - II (1933702330)	Total	51,697	33,066 (63.96%)	11,982 (23.18%)	2,277 (4.4%)	316 (0.61%)
		Rural	47,446	30,345 (63.96%)	11,484 (24.2%)	2,225 (4.69%)	253 (0.53%)
		Urban	4,251	2,721 (64.01%)	498 (11.71%)	52 (1.22%)	63 (1.48%)
16	Sub-District - Haroa (1933702331)	Total	46,080	34,845 (75.62%)	6,414 (13.92%)	2,009 (4.36%)	210 (0.46%)
		Rural	46,080	34,845 (75.62%)	6,414 (13.92%)	2,009 (4.36%)	210 (0.46%)
		Urban	0	0 (0%)	0 (0%)	0 (0%)	0 (0%)

by type of fuel used for Cooking, 2011

availability of fuel used for cooking						Total/ Rural/ Urban	Name of Sub-District
Kerosene	LPG/ PNG	Electricity	Bio-gas	Any other	No cooking		
9	10	11	12	13	14	3	2
34 (0.06%)	1,509 (2.62%)	43 (0.07%)	124 (0.22%)	1,574 (2.74%)	142 (0.25%)	Total	Sub-District - Bagda (1933702316)
34 (0.06%)	1,509 (2.62%)	43 (0.07%)	124 (0.22%)	1,574 (2.74%)	142 (0.25%)	Rural	
0 (0%)	0 (0%)	0 (0%)	0 (0%)	0 (0%)	0 (0%)	Urban	
119 (0.13%)	4,318 (4.75%)	102 (0.11%)	158 (0.17%)	1,682 (1.85%)	200 (0.22%)	Total	Sub-District - Bongaon (1933702317)
119 (0.13%)	4,318 (4.75%)	102 (0.11%)	158 (0.17%)	1,682 (1.85%)	200 (0.22%)	Rural	
0 (0%)	0 (0%)	0 (0%)	0 (0%)	0 (0%)	0 (0%)	Urban	
148 (0.19%)	6,811 (8.8%)	79 (0.1%)	210 (0.27%)	1,157 (1.49%)	123 (0.16%)	Total	Sub-District - Gaighata (1933702318)
75 (0.12%)	3,496 (5.66%)	70 (0.11%)	157 (0.25%)	1,106 (1.79%)	95 (0.15%)	Rural	
73 (0.47%)	3,315 (21.15%)	9 (0.06%)	53 (0.34%)	51 (0.33%)	28 (0.18%)	Urban	
68 (0.11%)	1,958 (3.16%)	78 (0.13%)	42 (0.07%)	801 (1.29%)	171 (0.28%)	Total	Sub-District - Swarupnagar (1933702319)
63 (0.1%)	1,728 (2.84%)	78 (0.13%)	42 (0.07%)	800 (1.31%)	164 (0.27%)	Rural	
5 (0.48%)	230 (21.93%)	0 (0%)	0 (0%)	1 (0.1%)	7 (0.67%)	Urban	
181 (0.34%)	5,026 (9.37%)	45 (0.08%)	144 (0.27%)	769 (1.43%)	107 (0.2%)	Total	Sub-District - Habra - I (1933702320)
107 (0.26%)	2,733 (6.62%)	35 (0.08%)	101 (0.24%)	652 (1.58%)	73 (0.18%)	Rural	
74 (0.6%)	2,293 (18.57%)	10 (0.08%)	43 (0.35%)	117 (0.95%)	34 (0.28%)	Urban	
96 (0.23%)	2,807 (6.64%)	43 (0.1%)	149 (0.35%)	845 (2%)	152 (0.36%)	Total	Sub-District - Habra - II (1933702321)
53 (0.16%)	1,509 (4.48%)	36 (0.11%)	96 (0.29%)	807 (2.4%)	117 (0.35%)	Rural	
43 (0.5%)	1,298 (15.06%)	7 (0.08%)	53 (0.62%)	38 (0.44%)	35 (0.41%)	Urban	
58 (0.13%)	2,178 (5.03%)	76 (0.18%)	61 (0.14%)	1,190 (2.75%)	101 (0.23%)	Total	Sub-District - Amdanga (1933702322)
54 (0.13%)	1,853 (4.44%)	66 (0.16%)	47 (0.11%)	1,190 (2.85%)	100 (0.24%)	Rural	
4 (0.25%)	325 (20.33%)	10 (0.63%)	14 (0.88%)	0 (0%)	1 (0.06%)	Urban	
416 (0.95%)	13,192 (30.24%)	81 (0.19%)	186 (0.43%)	187 (0.43%)	111 (0.25%)	Total	Sub-District - Barrackpur - I (1933702323)
136 (0.62%)	4,447 (20.15%)	39 (0.18%)	85 (0.39%)	152 (0.69%)	45 (0.2%)	Rural	
280 (1.3%)	8,745 (40.58%)	42 (0.19%)	101 (0.47%)	35 (0.16%)	66 (0.31%)	Urban	
1,105 (2.1%)	19,233 (36.57%)	41 (0.08%)	360 (0.68%)	92 (0.17%)	198 (0.38%)	Total	Sub-District - Barrackpur - II (1933702324)
261 (2.12%)	3,021 (24.58%)	21 (0.17%)	23 (0.19%)	14 (0.11%)	89 (0.72%)	Rural	
844 (2.09%)	16,212 (40.22%)	20 (0.05%)	337 (0.84%)	78 (0.19%)	109 (0.27%)	Urban	
672 (1.03%)	12,249 (18.71%)	78 (0.12%)	205 (0.31%)	1,352 (2.07%)	194 (0.3%)	Total	Sub-District - Barasat - I (1933702325)
327 (0.84%)	4,069 (10.5%)	50 (0.13%)	69 (0.18%)	1,189 (3.07%)	127 (0.33%)	Rural	
345 (1.29%)	8,180 (30.62%)	28 (0.1%)	136 (0.51%)	163 (0.61%)	67 (0.25%)	Urban	
248 (0.6%)	1,937 (4.67%)	32 (0.08%)	33 (0.08%)	797 (1.92%)	92 (0.22%)	Total	Sub-District - Barasat - II (1933702326)
194 (0.49%)	1,550 (3.95%)	24 (0.06%)	32 (0.08%)	793 (2.02%)	90 (0.23%)	Rural	
54 (2.37%)	387 (16.99%)	8 (0.35%)	1 (0.04%)	4 (0.18%)	2 (0.09%)	Urban	
136 (0.19%)	3,304 (4.59%)	71 (0.1%)	49 (0.07%)	3,764 (5.23%)	190 (0.26%)	Total	Sub-District - Deganga (1933702327)
121 (0.17%)	2,552 (3.67%)	67 (0.1%)	48 (0.07%)	3,764 (5.41%)	173 (0.25%)	Rural	
15 (0.62%)	752 (31.19%)	4 (0.17%)	1 (0.04%)	0 (0%)	17 (0.71%)	Urban	
100 (0.15%)	2,790 (4.14%)	40 (0.06%)	88 (0.13%)	1,319 (1.96%)	159 (0.24%)	Total	Sub-District - Baduria (1933702328)
94 (0.14%)	2,374 (3.62%)	40 (0.06%)	86 (0.13%)	1,317 (2.01%)	153 (0.23%)	Rural	
6 (0.33%)	416 (22.96%)	0 (0%)	2 (0.11%)	2 (0.11%)	6 (0.33%)	Urban	
86 (0.23%)	1,525 (4.01%)	24 (0.06%)	71 (0.19%)	687 (1.81%)	152 (0.4%)	Total	Sub-District - Basirhat - I (1933702329)
59 (0.18%)	1,157 (3.46%)	24 (0.07%)	64 (0.19%)	654 (1.96%)	145 (0.43%)	Rural	
27 (0.59%)	368 (7.98%)	0 (0%)	7 (0.15%)	33 (0.72%)	7 (0.15%)	Urban	
140 (0.27%)	2,494 (4.82%)	49 (0.09%)	70 (0.14%)	1,190 (2.3%)	113 (0.22%)	Total	Sub-District - Basirhat - II (1933702330)
109 (0.23%)	1,695 (3.57%)	47 (0.1%)	49 (0.1%)	1,144 (2.41%)	95 (0.2%)	Rural	
31 (0.73%)	799 (18.8%)	2 (0.05%)	21 (0.49%)	46 (1.08%)	18 (0.42%)	Urban	
60 (0.13%)	1,467 (3.18%)	33 (0.07%)	40 (0.09%)	909 (1.97%)	93 (0.2%)	Total	Sub-District - Haroa (1933702331)
60 (0.13%)	1,467 (3.18%)	33 (0.07%)	40 (0.09%)	909 (1.97%)	93 (0.2%)	Rural	
0 (0%)	0 (0%)	0 (0%)	0 (0%)	0 (0%)	0 (0%)	Urban	

Table -8 : Number and Percentage of Households

Sl. No.	Name of Sub-District	Total/ Rural/ Urban	Total number of households	Number and percentage of households by			
				Firewood	Crop residue	Cowdung cake	Coal/ lignite/ charcoal
1	2	3	4	5	6	7	8
17	Sub-District - Rajarhat (1933702332)	Total	42,471	20,477 (48.21%)	1,169 (2.75%)	763 (1.8%)	4,528 (10.66%)
		Rural	19,647	12,150 (61.84%)	765 (3.89%)	519 (2.64%)	188 (0.96%)
		Urban	22,824	8,327 (36.48%)	404 (1.77%)	244 (1.07%)	4,340 (19.02%)
18	Sub-District - Minakhan (1933702333)	Total	43,545	24,922 (57.23%)	13,315 (30.58%)	2,722 (6.25%)	508 (1.17%)
		Rural	42,018	23,659 (56.31%)	13,244 (31.52%)	2,690 (6.4%)	415 (0.99%)
		Urban	1,527	1,263 (82.71%)	71 (4.65%)	32 (2.1%)	93 (6.09%)
19	Sub-District - Sandeshkhali - I (1933702334)	Total	37,503	19,958 (53.22%)	9,970 (26.58%)	5,629 (15.01%)	227 (0.61%)
		Rural	37,503	19,958 (53.22%)	9,970 (26.58%)	5,629 (15.01%)	227 (0.61%)
		Urban	0	0 (0%)	0 (0%)	0 (0%)	0 (0%)
20	Sub-District - Sandeshkhali - II (1933702335)	Total	37,908	14,382 (37.94%)	13,828 (36.48%)	8,227 (21.7%)	96 (0.25%)
		Rural	37,908	14,382 (37.94%)	13,828 (36.48%)	8,227 (21.7%)	96 (0.25%)
		Urban	0	0 (0%)	0 (0%)	0 (0%)	0 (0%)
21	Sub-District - Hasnabad (1933702336)	Total	47,491	29,269 (61.63%)	10,389 (21.88%)	5,753 (12.11%)	145 (0.31%)
		Rural	46,032	28,322 (61.53%)	10,293 (22.36%)	5,595 (12.15%)	107 (0.23%)
		Urban	1,459	947 (64.91%)	96 (6.58%)	158 (10.83%)	38 (2.6%)
22	Sub-District - Hingalgañj (1933702337)	Total	47,106	17,247 (36.61%)	17,438 (37.02%)	10,467 (22.22%)	57 (0.12%)
		Rural	42,985	14,312 (33.3%)	16,762 (38.99%)	10,174 (23.67%)	50 (0.12%)
		Urban	4,121	2,935 (71.22%)	676 (16.4%)	293 (7.11%)	7 (0.17%)
23	Sub-District - Not under any sub-district (1933799999)	Total	1,122,194	127,093 (11.33%)	12,351 (1.1%)	14,946 (1.33%)	203,079 (18.1%)
		Rural	0	0 (0%)	0 (0%)	0 (0%)	0 (0%)
		Urban	1,122,194	127,093 (11.33%)	12,351 (1.1%)	14,946 (1.33%)	203,079 (18.1%)
	District - North Twenty Four Parganas (19337)	Total	2,283,567	782,543 (34.27%)	261,512 (11.45%)	83,106 (3.64%)	257,160 (11.26%)
		Rural	988,219	589,087 (59.61%)	242,374 (24.53%)	64,923 (6.57%)	14,316 (1.45%)
		Urban	1,295,348	193,456 (14.93%)	19,138 (1.48%)	18,183 (1.4%)	242,844 (18.75%)

Note: Percentage is given in brackets after the number of households.

Data Source:-Census of India, 2011, HH- series Tables on Houses, Household amenities and assets.

by type of fuel used for Cooking, 2011

availability of fuel used for cooking						Total/ Rural/ Urban	Name of Sub-District
Kerosene	LPG/ PNG	Electricity	Bio-gas	Any other	No cooking		
9	10	11	12	13	14	3	2
1,425 (3.36%)	13,380 (31.5%)	41 (0.1%)	158 (0.37%)	314 (0.74%)	216 (0.51%)	Total	Sub-District - Rajarhat (1933702332)
475 (2.42%)	5,298 (26.97%)	16 (0.08%)	84 (0.43%)	40 (0.2%)	112 (0.57%)	Rural	
950 (4.16%)	8,082 (35.41%)	25 (0.11%)	74 (0.32%)	274 (1.2%)	104 (0.46%)	Urban	
57 (0.13%)	643 (1.48%)	39 (0.09%)	24 (0.06%)	1,235 (2.84%)	80 (0.18%)	Total	Sub-District - Minakhan (1933702333)
53 (0.13%)	584 (1.39%)	39 (0.09%)	24 (0.06%)	1,235 (2.94%)	75 (0.18%)	Rural	
4 (0.26%)	59 (3.86%)	0 (0%)	0 (0%)	0 (0%)	5 (0.33%)	Urban	
49 (0.13%)	496 (1.32%)	21 (0.06%)	37 (0.1%)	1,067 (2.85%)	49 (0.13%)	Total	Sub-District - Sandeshkhali - I (1933702334)
49 (0.13%)	496 (1.32%)	21 (0.06%)	37 (0.1%)	1,067 (2.85%)	49 (0.13%)	Rural	
0 (0%)	0 (0%)	0 (0%)	0 (0%)	0 (0%)	0 (0%)	Urban	
28 (0.07%)	208 (0.55%)	26 (0.07%)	49 (0.13%)	996 (2.63%)	68 (0.18%)	Total	Sub-District - Sandeshkhali - II (1933702335)
28 (0.07%)	208 (0.55%)	26 (0.07%)	49 (0.13%)	996 (2.63%)	68 (0.18%)	Rural	
0 (0%)	0 (0%)	0 (0%)	0 (0%)	0 (0%)	0 (0%)	Urban	
35 (0.07%)	934 (1.97%)	47 (0.1%)	48 (0.1%)	790 (1.66%)	81 (0.17%)	Total	Sub-District - Hasnabad (1933702336)
34 (0.07%)	732 (1.59%)	42 (0.09%)	45 (0.1%)	790 (1.72%)	72 (0.16%)	Rural	
1 (0.07%)	202 (13.85%)	5 (0.34%)	3 (0.21%)	0 (0%)	9 (0.62%)	Urban	
84 (0.18%)	315 (0.67%)	37 (0.08%)	54 (0.11%)	1,247 (2.65%)	160 (0.34%)	Total	Sub-District - Hingalgañj (1933702337)
70 (0.16%)	174 (0.4%)	35 (0.08%)	47 (0.11%)	1,215 (2.83%)	146 (0.34%)	Rural	
14 (0.34%)	141 (3.42%)	2 (0.05%)	7 (0.17%)	32 (0.78%)	14 (0.34%)	Urban	
56,233 (5.01%)	692,493 (61.71%)	924 (0.08%)	5,876 (0.52%)	3,118 (0.28%)	6,081 (0.54%)	Total	Sub-District - Not under any sub-district (1933799999)
0 (0%)	0 (0%)	0 (0%)	0 (0%)	0 (0%)	0 (0%)	Rural	
56,233 (5.01%)	692,493 (61.71%)	924 (0.08%)	5,876 (0.52%)	3,118 (0.28%)	6,081 (0.54%)	Urban	
61,578 (2.7%)	791,267 (34.65%)	2,050 (0.09%)	8,236 (0.36%)	27,082 (1.19%)	9,033 (0.4%)	Total	District - North Twenty Four Parganas (19337)
2,575 (0.26%)	46,970 (4.75%)	954 (0.1%)	1,507 (0.15%)	23,090 (2.34%)	2,423 (0.25%)	Rural	
59,003 (4.55%)	744,297 (57.46%)	1,096 (0.08%)	6,729 (0.52%)	3,992 (0.31%)	6,610 (0.51%)	Urban	

Table -9 : Number and Percentage of Households availing Banking services and number of House

Sl. No.	Name of Sub-District	Total/Rural/Urban	Total number of households	Total number of households availing banking services	Number and percentage of households having each of the				
					Radio/ Transistor	Television	Computer/ laptop- With Internet	Computer/ laptop- Without Internet	Land line Telephone
1	2	3	4	5	6	7	8	9	10
1	Sub-District - Bagda (1933702316)	Total	57,534	23,411 (40.69%)	7,248 (12.6%)	13,160 (22.87%)	448 (0.78%)	3,376 (5.87%)	1,022 (1.78%)
		Rural	57,534	23,411 (40.69%)	7,248 (12.6%)	13,160 (22.87%)	448 (0.78%)	3,376 (5.87%)	1,022 (1.78%)
		Urban	0	0 (0%)	0 (0%)	0 (0%)	0 (0%)	0 (0%)	0 (0%)
2	Sub-District - Bongaon (1933702317)	Total	90,854	34,870 (38.38%)	8,670 (9.54%)	21,671 (23.85%)	953 (1.05%)	7,525 (8.28%)	1,851 (2.04%)
		Rural	90,854	34,870 (38.38%)	8,670 (9.54%)	21,671 (23.85%)	953 (1.05%)	7,525 (8.28%)	1,851 (2.04%)
		Urban	0	0 (0%)	0 (0%)	0 (0%)	0 (0%)	0 (0%)	0 (0%)
3	Sub-District - Gaighata (1933702318)	Total	77,424	38,908 (50.25%)	9,394 (12.13%)	27,169 (35.09%)	736 (0.95%)	5,660 (7.31%)	2,159 (2.79%)
		Rural	61,753	28,954 (46.89%)	7,355 (11.91%)	19,280 (31.22%)	484 (0.78%)	4,467 (7.23%)	1,705 (2.76%)
		Urban	15,671	9,954 (63.52%)	2,039 (13.01%)	7,889 (50.34%)	252 (1.61%)	1,193 (7.61%)	454 (2.9%)
4	Sub-District - Swarupnagar (1933702319)	Total	61,894	21,617 (34.93%)	9,785 (15.81%)	10,433 (16.86%)	346 (0.56%)	4,207 (6.8%)	1,044 (1.69%)
		Rural	60,845	21,012 (34.53%)	9,566 (15.72%)	9,940 (16.34%)	332 (0.55%)	4,156 (6.83%)	1,032 (1.7%)
		Urban	1,049	605 (57.67%)	219 (20.88%)	493 (47%)	14 (1.33%)	51 (4.86%)	12 (1.14%)
5	Sub-District - Habra - I (1933702320)	Total	53,652	24,676 (45.99%)	6,930 (12.92%)	15,864 (29.57%)	546 (1.02%)	3,908 (7.28%)	1,342 (2.5%)
		Rural	41,303	17,216 (41.68%)	5,018 (12.15%)	10,469 (25.35%)	351 (0.85%)	3,318 (8.03%)	1,076 (2.61%)
		Urban	12,349	7,460 (60.41%)	1,912 (15.48%)	5,395 (43.69%)	195 (1.58%)	590 (4.78%)	266 (2.15%)
6	Sub-District - Habra - II (1933702321)	Total	42,267	20,365 (48.18%)	5,194 (12.29%)	9,893 (23.41%)	339 (0.8%)	2,385 (5.64%)	1,156 (2.73%)
		Rural	33,650	15,684 (46.61%)	3,927 (11.67%)	6,713 (19.95%)	225 (0.67%)	1,773 (5.27%)	922 (2.74%)
		Urban	8,617	4,681 (54.32%)	1,267 (14.7%)	3,180 (36.9%)	114 (1.32%)	612 (7.1%)	234 (2.72%)
7	Sub-District - Amdanga (1933702322)	Total	43,315	21,963 (50.71%)	4,048 (9.35%)	10,564 (24.39%)	341 (0.79%)	3,007 (6.94%)	674 (1.56%)
		Rural	41,716	20,865 (50.02%)	3,862 (9.26%)	9,627 (23.08%)	329 (0.79%)	2,951 (7.07%)	646 (1.55%)
		Urban	1,599	1,098 (68.67%)	186 (11.63%)	937 (58.6%)	12 (0.75%)	56 (3.5%)	28 (1.75%)
8	Sub-District - Barrackpur - I (1933702323)	Total	43,619	24,668 (56.55%)	8,525 (19.54%)	26,050 (59.72%)	1,151 (2.64%)	2,467 (5.66%)	1,538 (3.53%)
		Rural	22,070	11,588 (52.51%)	4,290 (19.44%)	11,113 (50.35%)	381 (1.73%)	1,058 (4.79%)	627 (2.84%)
		Urban	21,549	13,080 (60.7%)	4,235 (19.65%)	14,937 (69.32%)	770 (3.57%)	1,409 (6.54%)	911 (4.23%)
9	Sub-District - Barrackpur - II (1933702324)	Total	52,599	30,104 (57.23%)	10,897 (20.72%)	34,875 (66.3%)	1,931 (3.67%)	3,777 (7.18%)	1,973 (3.75%)
		Rural	12,292	6,244 (50.8%)	2,667 (21.7%)	7,308 (59.45%)	645 (5.25%)	935 (7.61%)	446 (3.63%)
		Urban	40,307	23,860 (59.2%)	8,230 (20.42%)	27,567 (68.39%)	1,286 (3.19%)	2,842 (7.05%)	1,527 (3.79%)
10	Sub-District - Barasat - I (1933702325)	Total	65,469	33,737 (51.53%)	12,419 (18.97%)	24,688 (37.71%)	1,169 (1.79%)	5,660 (8.65%)	2,681 (4.1%)
		Rural	38,752	17,661 (45.57%)	6,083 (15.7%)	11,114 (28.68%)	491 (1.27%)	3,016 (7.78%)	1,318 (3.4%)
		Urban	26,717	16,076 (60.17%)	6,336 (23.72%)	13,574 (50.81%)	678 (2.54%)	2,644 (9.9%)	1,363 (5.1%)
11	Sub-District - Barasat - II (1933702326)	Total	41,521	16,471 (39.67%)	5,405 (13.02%)	9,608 (23.14%)	338 (0.81%)	2,688 (6.47%)	972 (2.34%)
		Rural	39,243	15,823 (40.32%)	4,905 (12.5%)	8,476 (21.6%)	293 (0.75%)	2,482 (6.32%)	918 (2.34%)
		Urban	2,278	648 (28.45%)	500 (21.95%)	1,132 (49.69%)	45 (1.98%)	206 (9.04%)	54 (2.37%)
12	Sub-District - Deganga (1933702327)	Total	71,940	30,763 (42.76%)	8,842 (12.29%)	11,591 (16.11%)	508 (0.71%)	5,168 (7.18%)	1,227 (1.71%)
		Rural	69,529	29,014 (41.73%)	8,261 (11.88%)	10,360 (14.9%)	476 (0.68%)	4,899 (7.05%)	1,170 (1.68%)
		Urban	2,411	1,749 (72.54%)	581 (24.1%)	1,231 (51.06%)	32 (1.33%)	269 (11.16%)	57 (2.36%)
13	Sub-District - Baduria (1933702328)	Total	67,461	38,649 (57.29%)	7,246 (10.74%)	11,317 (16.78%)	419 (0.62%)	3,794 (5.62%)	978 (1.45%)
		Rural	65,649	37,382 (56.94%)	6,936 (10.57%)	10,557 (16.08%)	396 (0.6%)	3,746 (5.71%)	946 (1.44%)
		Urban	1,812	1,267 (69.92%)	310 (17.11%)	760 (41.94%)	23 (1.27%)	48 (2.65%)	32 (1.77%)
14	Sub-District - Basirhat - I (1933702329)	Total	38,023	11,133 (29.28%)	4,120 (10.84%)	5,363 (14.1%)	241 (0.63%)	2,890 (7.6%)	639 (1.68%)
		Rural	33,410	9,625 (28.81%)	3,421 (10.24%)	4,467 (13.37%)	214 (0.64%)	2,525 (7.56%)	553 (1.66%)
		Urban	4,613	1,508 (32.69%)	699 (15.15%)	896 (19.42%)	27 (0.59%)	365 (7.91%)	86 (1.86%)
15	Sub-District - Basirhat - II (1933702330)	Total	51,697	22,274 (43.09%)	6,156 (11.91%)	9,732 (18.83%)	387 (0.75%)	4,378 (8.47%)	1,108 (2.14%)
		Rural	47,446	19,484 (41.07%)	5,436 (11.46%)	8,019 (16.9%)	343 (0.72%)	4,088 (8.62%)	997 (2.1%)
		Urban	4,251	2,790 (65.63%)	720 (16.94%)	1,713 (40.3%)	44 (1.04%)	290 (6.82%)	111 (2.61%)
16	Sub-District - Haroa (1933702331)	Total	46,080	17,831 (38.7%)	5,778 (12.54%)	7,039 (15.28%)	229 (0.5%)	1,905 (4.13%)	573 (1.24%)
		Rural	46,080	17,831 (38.7%)	5,778 (12.54%)	7,039 (15.28%)	229 (0.5%)	1,905 (4.13%)	573 (1.24%)
		Urban	0	0 (0%)	0 (0%)	0 (0%)	0 (0%)	0 (0%)	0 (0%)
17	Sub-District - Rajarhat (1933702332)	Total	42,471	25,336 (59.65%)	8,690 (20.46%)	23,749 (55.92%)	1,369 (3.22%)	3,214 (7.57%)	1,156 (2.72%)
		Rural	19,647	11,325 (57.64%)	4,019 (20.46%)	10,576 (53.83%)	893 (4.55%)	1,418 (7.22%)	548 (2.79%)
		Urban	22,824	14,011 (61.39%)	4,671 (20.47%)	13,173 (57.72%)	476 (2.09%)	1,796 (7.87%)	608 (2.66%)
18	Sub-District - Minakhan (1933702333)	Total	43,545	13,117 (30.12%)	6,443 (14.8%)	3,979 (9.14%)	172 (0.39%)	2,642 (6.07%)	394 (0.9%)
		Rural	42,018	12,290 (29.25%)	6,047 (14.39%)	3,621 (8.62%)	166 (0.4%)	2,518 (5.99%)	375 (0.89%)
		Urban	1,527	827 (54.16%)	396 (25.93%)	358 (23.44%)	6 (0.39%)	124 (8.12%)	19 (1.24%)
19	Sub-District - Sandeshkhali - I (1933702334)	Total	37,503	12,097 (32.26%)	6,954 (18.54%)	2,880 (7.68%)	153 (0.41%)	3,052 (8.14%)	447 (1.19%)
		Rural	37,503	12,097 (32.26%)	6,954 (18.54%)	2,880 (7.68%)	153 (0.41%)	3,052 (8.14%)	447 (1.19%)
		Urban	0	0 (0%)	0 (0%)	0 (0%)	0 (0%)	0 (0%)	0 (0%)
20	Sub-District - Sandeshkhali - II (1933702335)	Total	37,908	12,447 (32.83%)	6,002 (15.83%)	1,912 (5.04%)	133 (0.35%)	2,824 (7.45%)	231 (0.61%)
		Rural	37,908	12,447 (32.83%)	6,002 (15.83%)	1,912 (5.04%)	133 (0.35%)	2,824 (7.45%)	231 (0.61%)
		Urban	0	0 (0%)	0 (0%)	0 (0%)	0 (0%)	0 (0%)	0 (0%)
21	Sub-District - Hasnabad (1933702336)	Total	47,491	19,412 (40.88%)	5,787 (12.19%)	5,404 (11.38%)	197 (0.41%)	2,979 (6.27%)	647 (1.36%)
		Rural	46,032	18,518 (40.23%)	5,556 (12.07%)	4,947 (10.75%)	193 (0.42%)	2,870 (6.23%)	640 (1.39%)
		Urban	1,459	894 (61.27%)	231 (15.83%)	457 (31.32%)	4 (0.27%)	109 (7.47%)	7 (0.48%)

wards having each of the specified assets in, 2011

Following specified assets						Total/ Rural/ Urban	Name of Sub-District
Mobile Telephone	Both Land line and Mobile Telephone	Bicycle	Scooter/ Motor Cycle/ Moped	Car/ Jeep/ Van	None of the specified asset		
11	12	13	14	15	16	3	2
27,701 (48.15%)	808 (1.4%)	36,566 (63.56%)	2,971 (5.16%)	1,105 (1.92%)	12,184 (21.18%)	Total	Sub-District - Bagda
27,701 (48.15%)	808 (1.4%)	36,566 (63.56%)	2,971 (5.16%)	1,105 (1.92%)	12,184 (21.18%)	Rural	(1933702316)
0 (0%)	0 (0%)	0 (0%)	0 (0%)	0 (0%)	0 (0%)	Urban	
39,831 (43.84%)	1,204 (1.33%)	57,360 (63.13%)	4,815 (5.3%)	2,634 (2.9%)	19,554 (21.52%)	Total	Sub-District - Bongaon
39,831 (43.84%)	1,204 (1.33%)	57,360 (63.13%)	4,815 (5.3%)	2,634 (2.9%)	19,554 (21.52%)	Rural	(1933702317)
0 (0%)	0 (0%)	0 (0%)	0 (0%)	0 (0%)	0 (0%)	Urban	
39,244 (50.69%)	1,691 (2.18%)	52,149 (67.36%)	4,857 (6.27%)	2,129 (2.75%)	12,346 (15.95%)	Total	Sub-District - Gaighata
29,361 (47.55%)	1,148 (1.86%)	42,252 (68.42%)	3,785 (6.13%)	1,749 (2.83%)	10,519 (17.03%)	Rural	(1933702318)
9,883 (63.07%)	543 (3.46%)	9,897 (63.15%)	1,072 (6.84%)	380 (2.42%)	1,827 (11.66%)	Urban	
24,384 (39.4%)	620 (1%)	38,379 (62.01%)	3,023 (4.88%)	1,013 (1.64%)	14,817 (23.94%)	Total	Sub-District - Swarnunagar
23,724 (38.99%)	607 (1%)	37,625 (61.84%)	2,976 (4.89%)	992 (1.63%)	14,683 (24.13%)	Rural	(1933702319)
660 (62.92%)	13 (1.24%)	754 (71.88%)	47 (4.48%)	21 (2%)	134 (12.77%)	Urban	
24,732 (46.1%)	1,181 (2.2%)	31,136 (58.03%)	2,923 (5.45%)	1,255 (2.34%)	12,016 (22.4%)	Total	Sub-District - Habra - I
17,588 (42.58%)	637 (1.54%)	25,084 (60.73%)	2,218 (5.37%)	1,021 (2.47%)	9,535 (23.09%)	Rural	(1933702320)
7,144 (57.85%)	544 (4.41%)	6,052 (49.01%)	705 (5.71%)	234 (1.89%)	2,481 (20.09%)	Urban	
17,315 (40.97%)	710 (1.68%)	26,748 (63.28%)	2,193 (5.19%)	862 (2.04%)	8,576 (20.29%)	Total	Sub-District - Habra - II
12,824 (38.11%)	468 (1.39%)	23,391 (69.51%)	1,878 (5.58%)	754 (2.24%)	6,554 (19.48%)	Rural	(1933702321)
4,491 (52.12%)	242 (2.81%)	3,357 (38.96%)	315 (3.66%)	108 (1.25%)	2,022 (23.47%)	Urban	
20,603 (47.57%)	521 (1.2%)	29,593 (68.32%)	3,007 (6.94%)	1,144 (2.64%)	7,649 (17.66%)	Total	Sub-District - Amdanga
19,589 (46.96%)	471 (1.13%)	28,638 (68.65%)	2,832 (6.79%)	1,094 (2.62%)	7,402 (17.74%)	Rural	(1933702322)
1,014 (63.41%)	50 (3.13%)	955 (59.72%)	175 (10.94%)	50 (3.13%)	247 (15.45%)	Urban	
26,495 (60.74%)	1,639 (3.76%)	35,294 (80.91%)	5,799 (13.29%)	1,618 (3.71%)	2,882 (6.61%)	Total	Sub-District - Barrackpur - I
11,811 (53.52%)	635 (2.88%)	18,282 (82.84%)	2,852 (12.92%)	1,037 (4.7%)	1,666 (7.55%)	Rural	(1933702323)
14,684 (68.14%)	1,004 (4.66%)	17,012 (78.95%)	2,947 (13.68%)	581 (2.7%)	1,216 (5.64%)	Urban	
34,238 (65.09%)	2,273 (4.32%)	37,461 (71.22%)	6,185 (11.76%)	2,010 (3.82%)	4,168 (7.92%)	Total	Sub-District - Barrackpur - II
7,923 (64.46%)	472 (3.84%)	9,589 (78.01%)	1,703 (13.85%)	598 (4.86%)	791 (6.44%)	Rural	(1933702324)
26,315 (65.29%)	1,801 (4.47%)	27,872 (69.15%)	4,482 (11.12%)	1,412 (3.5%)	3,377 (8.38%)	Urban	
34,702 (53.01%)	1,812 (2.77%)	38,384 (58.63%)	4,328 (6.61%)	1,574 (2.4%)	10,681 (16.31%)	Total	Sub-District - Barasat - I
18,542 (47.85%)	748 (1.93%)	24,303 (62.71%)	2,806 (7.24%)	1,024 (2.64%)	7,130 (18.4%)	Rural	(1933702325)
16,160 (60.49%)	1,064 (3.98%)	14,081 (52.7%)	1,522 (5.7%)	550 (2.06%)	3,551 (13.29%)	Urban	
20,198 (48.65%)	542 (1.31%)	25,174 (60.63%)	3,519 (8.48%)	1,070 (2.58%)	9,019 (21.72%)	Total	Sub-District - Barasat - II
18,725 (47.72%)	522 (1.33%)	23,922 (60.96%)	3,370 (8.59%)	1,032 (2.63%)	8,667 (22.09%)	Rural	(1933702326)
1,473 (64.66%)	20 (0.88%)	1,252 (54.96%)	149 (6.54%)	38 (1.67%)	352 (15.45%)	Urban	
30,861 (42.9%)	940 (1.31%)	46,429 (64.54%)	4,707 (6.54%)	1,680 (2.34%)	15,486 (21.53%)	Total	Sub-District - Deganga
29,277 (42.11%)	807 (1.16%)	45,171 (64.97%)	4,533 (6.52%)	1,587 (2.28%)	15,158 (21.8%)	Rural	(1933702327)
1,584 (65.7%)	133 (5.52%)	1,258 (52.18%)	174 (7.22%)	93 (3.86%)	328 (13.6%)	Urban	
26,010 (38.56%)	856 (1.27%)	44,096 (65.37%)	4,026 (5.97%)	900 (1.33%)	15,769 (23.37%)	Total	Sub-District - Baduria
25,014 (38.1%)	776 (1.18%)	42,930 (65.39%)	3,904 (5.95%)	879 (1.34%)	15,430 (23.5%)	Rural	(1933702328)
996 (54.97%)	80 (4.42%)	1,166 (64.35%)	122 (6.73%)	21 (1.16%)	339 (18.71%)	Urban	
14,237 (37.44%)	493 (1.3%)	23,023 (60.55%)	2,056 (5.41%)	867 (2.28%)	10,013 (26.33%)	Total	Sub-District - Basirhat - I
12,188 (36.48%)	403 (1.21%)	20,414 (61.1%)	1,821 (5.45%)	787 (2.36%)	8,740 (26.16%)	Rural	(1933702329)
2,049 (44.42%)	90 (1.95%)	2,609 (56.56%)	235 (5.09%)	80 (1.73%)	1,273 (27.6%)	Urban	
20,432 (39.52%)	747 (1.44%)	30,309 (58.63%)	3,341 (6.46%)	693 (1.34%)	13,107 (25.35%)	Total	Sub-District - Basirhat - II
18,145 (38.24%)	635 (1.34%)	27,793 (58.58%)	2,990 (6.3%)	613 (1.29%)	12,320 (25.97%)	Rural	(1933702330)
2,287 (53.8%)	112 (2.63%)	2,516 (59.19%)	351 (8.26%)	80 (1.88%)	787 (18.51%)	Urban	
16,905 (36.69%)	332 (0.72%)	25,076 (54.42%)	2,734 (5.93%)	722 (1.57%)	14,158 (30.72%)	Total	Sub-District - Haroa
16,905 (36.69%)	332 (0.72%)	25,076 (54.42%)	2,734 (5.93%)	722 (1.57%)	14,158 (30.72%)	Rural	(1933702331)
0 (0%)	0 (0%)	0 (0%)	0 (0%)	0 (0%)	0 (0%)	Urban	
29,469 (69.39%)	1,223 (2.88%)	27,408 (64.53%)	6,441 (15.17%)	2,055 (4.84%)	3,713 (8.74%)	Total	Sub-District - Rajarhat
13,270 (67.54%)	680 (3.46%)	13,167 (67.02%)	3,722 (18.94%)	1,144 (5.82%)	1,596 (8.12%)	Rural	(1933702332)
16,199 (70.97%)	543 (2.38%)	14,241 (62.39%)	2,719 (11.91%)	911 (3.99%)	2,117 (9.28%)	Urban	
12,564 (28.85%)	367 (0.84%)	16,281 (37.39%)	1,697 (3.9%)	595 (1.37%)	18,855 (43.3%)	Total	Sub-District - Minakhan
11,968 (28.48%)	361 (0.86%)	15,735 (37.45%)	1,630 (3.88%)	579 (1.38%)	18,337 (43.64%)	Rural	(1933702333)
596 (39.03%)	6 (0.39%)	546 (35.76%)	67 (4.39%)	16 (1.05%)	518 (33.92%)	Urban	
11,108 (29.62%)	254 (0.68%)	8,703 (23.21%)	707 (1.89%)	567 (1.51%)	17,879 (47.67%)	Total	Sub-District - Sandeshkhali - I
11,108 (29.62%)	254 (0.68%)	8,703 (23.21%)	707 (1.89%)	567 (1.51%)	17,879 (47.67%)	Rural	(1933702334)
0 (0%)	0 (0%)	0 (0%)	0 (0%)	0 (0%)	0 (0%)	Urban	
8,691 (22.93%)	226 (0.6%)	4,627 (12.21%)	368 (0.97%)	551 (1.45%)	22,112 (58.33%)	Total	Sub-District - Sandeshkhali - II
8,691 (22.93%)	226 (0.6%)	4,627 (12.21%)	368 (0.97%)	551 (1.45%)	22,112 (58.33%)	Rural	(1933702335)
0 (0%)	0 (0%)	0 (0%)	0 (0%)	0 (0%)	0 (0%)	Urban	
14,397 (30.32%)	402 (0.85%)	20,640 (43.46%)	1,595 (3.36%)	630 (1.33%)	18,870 (39.73%)	Total	Sub-District - Hasnabad
13,669 (29.69%)	370 (0.8%)	19,945 (43.33%)	1,498 (3.25%)	569 (1.24%)	18,491 (40.17%)	Rural	(1933702336)
728 (49.9%)	32 (2.19%)	695 (47.64%)	97 (6.65%)	61 (4.18%)	379 (25.98%)	Urban	

Table -9 : Number and Percentage of Households availing Banking services and number of House

Sl. No.	Name of Sub-District	Total/Rural/Urban	Total number of households	Total number of households availing banking services	Number and percentage of households having each of the fo				
					Radio/ Transistor	Television	Computer/ laptop- With Internet	Computer/ laptop- Without Internet	Land line Telephone
1	2	3	4	5	6	7	8	9	10
22	Sub-District - Hingalgarj (1933702337)	Total	47,106	15,763 (33.46%)	7,463 (15.84%)	4,259 (9.04%)	93 (0.2%)	3,442 (7.31%)	438 (0.93%)
		Rural	42,985	14,528 (33.8%)	6,737 (15.67%)	3,644 (8.48%)	84 (0.2%)	3,304 (7.69%)	407 (0.95%)
		Urban	4,121	1,235 (29.97%)	726 (17.62%)	615 (14.92%)	9 (0.22%)	138 (3.35%)	31 (0.75%)
23	Sub-District - Not under any sub-district (1933799999)	Total	1,122,194	847,878 (75.56%)	346,096 (30.84%)	860,593 (76.69%)	92,986 (8.29%)	121,248 (10.8%)	56,833 (5.06%)
		Rural	0	0 (0%)	0 (0%)	0 (0%)	0 (0%)	0 (0%)	0 (0%)
		Urban	1,122,194	847,878 (75.56%)	346,096 (30.84%)	860,593 (76.69%)	92,986 (8.29%)	121,248 (10.8%)	56,833 (5.06%)
District - North		Total	2,283,567	1,357,490 (59.45%)	508,092 (22.25%)	1,151,793 (50.44%)	105,185 (4.61%)	202,196 (8.85%)	81,083 (3.55%)
Twenty Four Parganas (19337)		Rural	988,219	407,869 (41.27%)	128,738 (13.03%)	196,893 (19.92%)	8,212 (0.83%)	68,206 (6.9%)	18,450 (1.87%)
		Urban	1,295,348	949,621 (73.31%)	379,354 (29.29%)	954,900 (73.72%)	96,973 (7.49%)	133,990 (10.34%)	62,633 (4.84%)

Note: Percentage is given in brackets after the number of households.

Data Source:-Census of India, 2011, HH- series Tables on Houses, Household amenities and assets.

holds having each of the specified assets in, 2011

Following specified assets						Total/ Rural/ Urban	Name of Sub- District
Mobile Telephone	Both Land line and MobileTelephone	Bicycle	Scooter/ Motor Cycle/ Moped	Car/ Jeep/ Van	None of the specified asset		
11	12	13	14	15	16	3	2
11,931 (25.33%)	360 (0.76%)	9,268 (19.67%)	638 (1.35%)	782 (1.66%)	25,213 (53.52%)	Total	Sub-District - Hingalgarj
11,070 (25.75%)	311 (0.72%)	8,097 (18.84%)	538 (1.25%)	722 (1.68%)	22,999 (53.5%)	Rural	(1933702337)
861 (20.89%)	49 (1.19%)	1,171 (28.42%)	100 (2.43%)	60 (1.46%)	2,214 (53.72%)	Urban	
733,932 (65.4%)	134,842 (12.02%)	615,528 (54.85%)	122,723 (10.94%)	57,347 (5.11%)	66,812 (5.95%)	Total	Sub-District - Not under any sub- district
0 (0%)	0 (0%)	0 (0%)	0 (0%)	0 (0%)	0 (0%)	Rural	(1933799999)
733,932 (65.4%)	134,842 (12.02%)	615,528 (54.85%)	122,723 (10.94%)	57,347 (5.11%)	66,812 (5.95%)	Urban	
1,239,980 (54.3%)	154,043 (6.75%)	1,279,632 (56.04%)	194,653 (8.52%)	83,803 (3.67%)	355,879 (15.58%)	Total	District - North
398,924 (40.37%)	12,875 (1.3%)	558,670 (56.53%)	56,651 (5.73%)	21,760 (2.2%)	265,905 (26.91%)	Rural	Twenty Four
841,056 (64.93%)	141,168 (10.9%)	720,962 (55.66%)	138,002 (10.65%)	62,043 (4.79%)	89,974 (6.95%)	Urban	Parganas (19337)



Directorate of Census Operations, West Bengal
Ministry of Home Affairs,
Janganana Bhawan, IB-199, Sector-III,
Salt Lake City
(Beside Mizoram House)
Kolkata - 700106



Email: dco-wbl.rgi@censusindia.gov.in
Website: <http://www.censusindia.gov.in>